

# Texas Division of Emergency Management Texas State Operations Center



## Situation Awareness Brief



**Wednesday, September 10<sup>th</sup>, 2025  
As of 0900 CDT**

# Tropical Weather Awareness



## Seven-Day Graphical Tropical Weather Outlook

National Hurricane Center Miami, Florida



[www.hurricanes.gov](http://www.hurricanes.gov)

No Disturbances

Tropical cyclone activity is not expected during the next 7 days.

07:32 AM EDT  
Wed Sep 10 2025

100W 90W 80W 70W 60W 50W 40W 30W 20W

Current Disturbances and Seven-Day Cyclone Formation Chance: < 40% 40-60% > 60%

Tropical or Sub-Tropical Cyclone: Depression Storm Hurricane

Post-Tropical Cyclone or Remnants

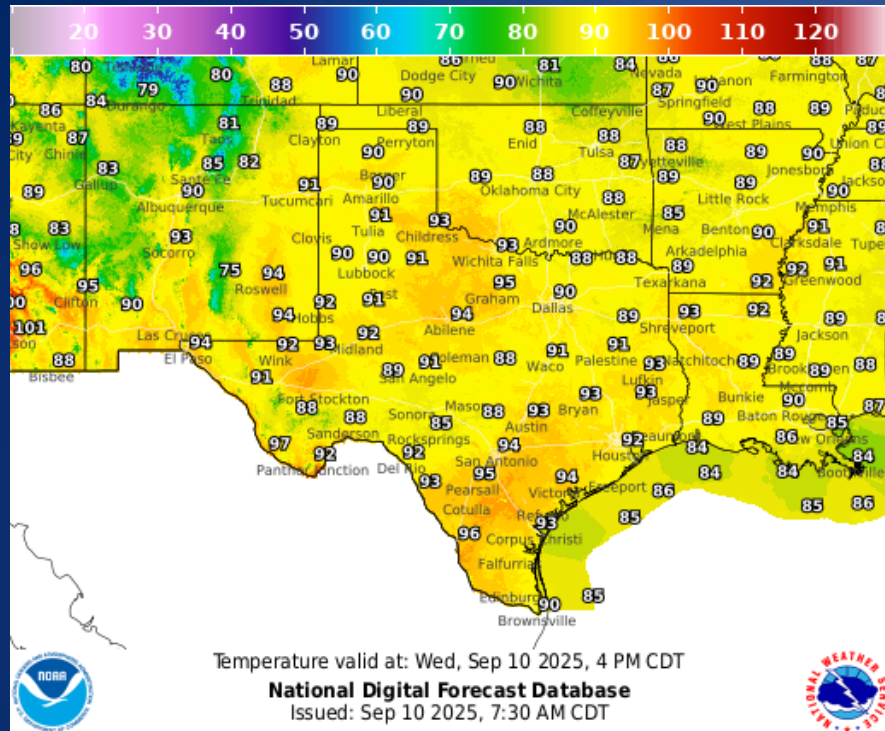
# Incidents Reported to the State Operations Center (last 24 hours)

DATE	SUBJECT	LOCATION
09/09/25	Initial Report of a Road Closure (FM-682) and Hazmat Release	DeWitt County
09/09/25	Update Report of a Road Closure (FM-682)	DeWitt County
09/09/25	Final Report of the Boil Water Notice	Menard County
09/09/25	Initial Report of a Natural Gas Leak	Walker County
09/09/25	Final Report of a Road Closure (FM-682)	DeWitt County
09/09/25	Preliminary Earthquake Report (M3.7)	Reeves County
09/09/25	Initial Report of a Road Closure (SH 207)	Armstrong County
09/10/25	Initial Report of Road Closure (IH10 East)	Gozales County

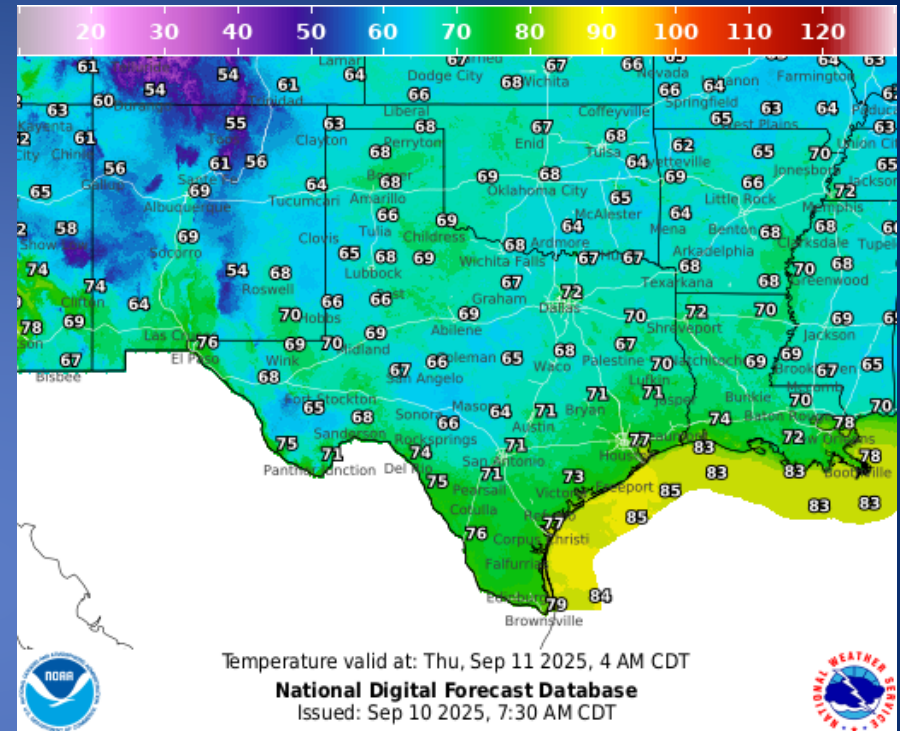
## Informational Products Distributed by the State Operations Center

DATE	SUBJECT
09/09/25	Daily NWS Threat Brief

# Weather Forecast



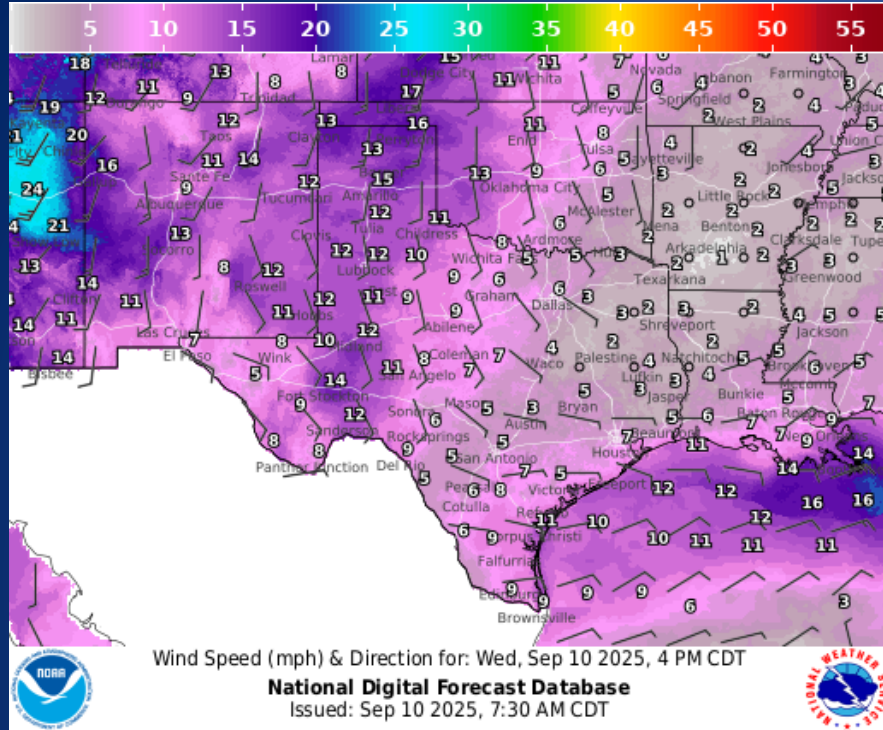
## Highs



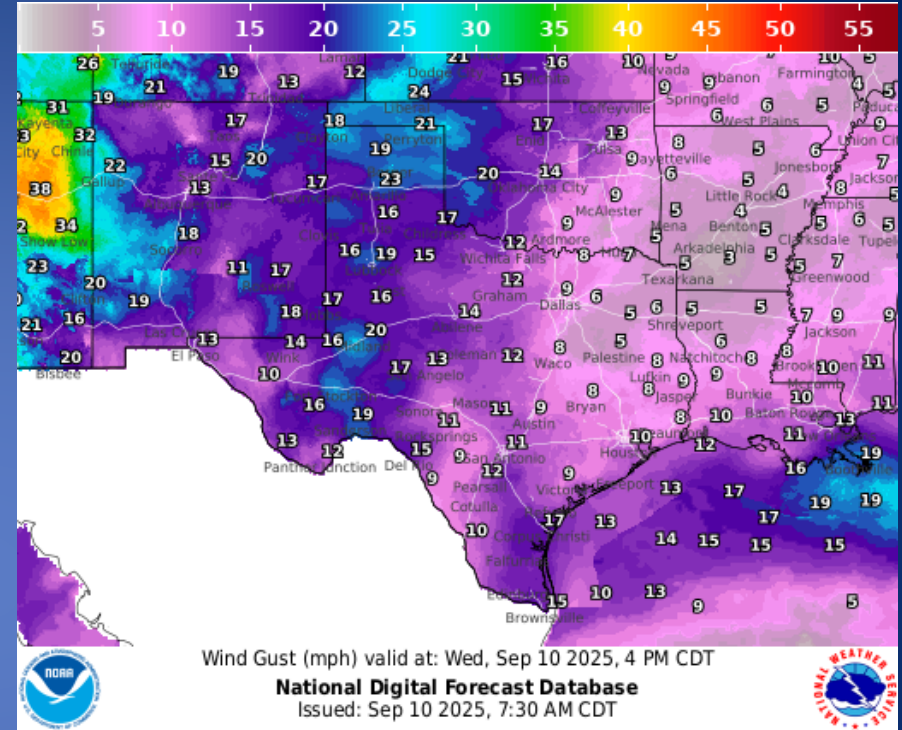
## Lows



# Weather Forecast

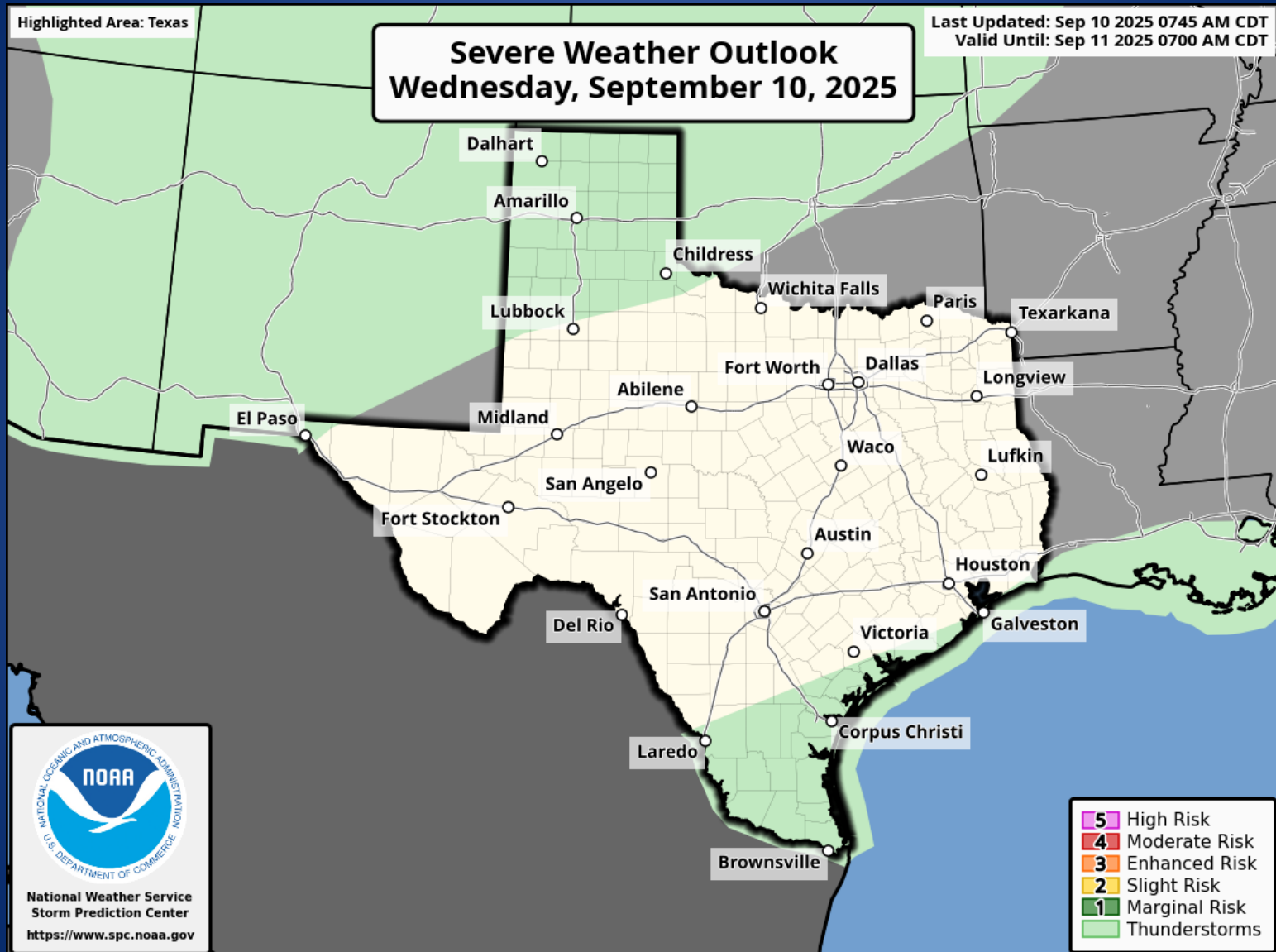


## Wind Speeds



## Gusts

# Hazardous Weather

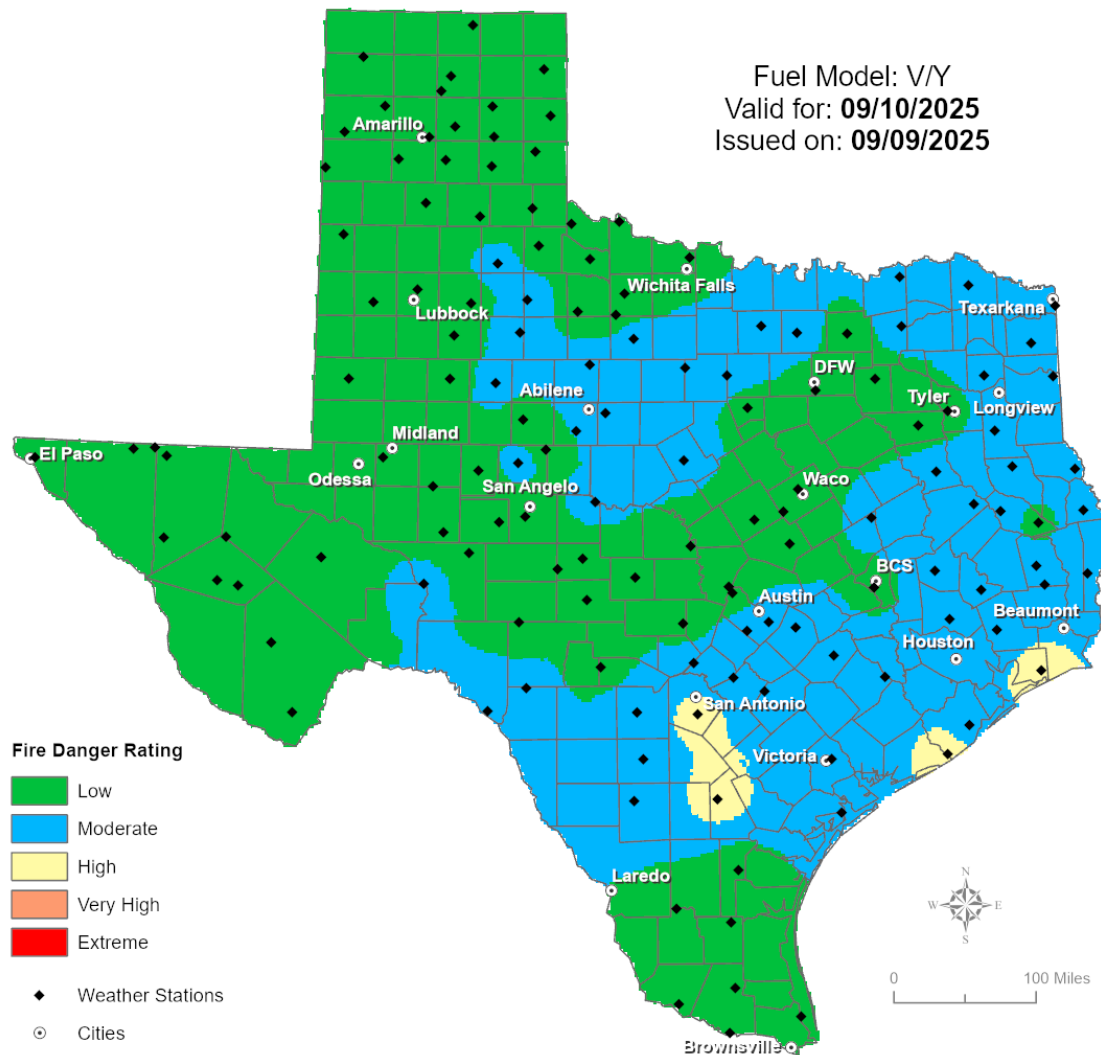


# Weather Advisory/Statement/Watch/Warning Issued

DATE	WARNING TYPE	LOCATION
09/09/25	Special Weather Statement	Armstrong, Carson, Culberson, Dallam, Deaf Smith, Gray, Hartley, Potter, Randall, Roberts, and Sherman Counties
09/09/25	Severe Thunderstorm Warning	Armstrong, Carson, Castro, Dallam, Deaf Smith, Gray, Hansford, Hartley, Hemphill, Lipscomb, Ochiltree, Potter, Randall, Roberts, and Sherman Counties
09/09/25	Airport Weather Warning	Potter and Randall Counties
09/09/25	Flash Flood Warning	Armstrong, Carson, Potter, and Randall Counties
09/09/25	Flood Advisory	Armstrong County
09/10/25	Airport Weather Warning	Potter and Randall Counties

# Fire Danger Forecast

## Forecast Fire Danger





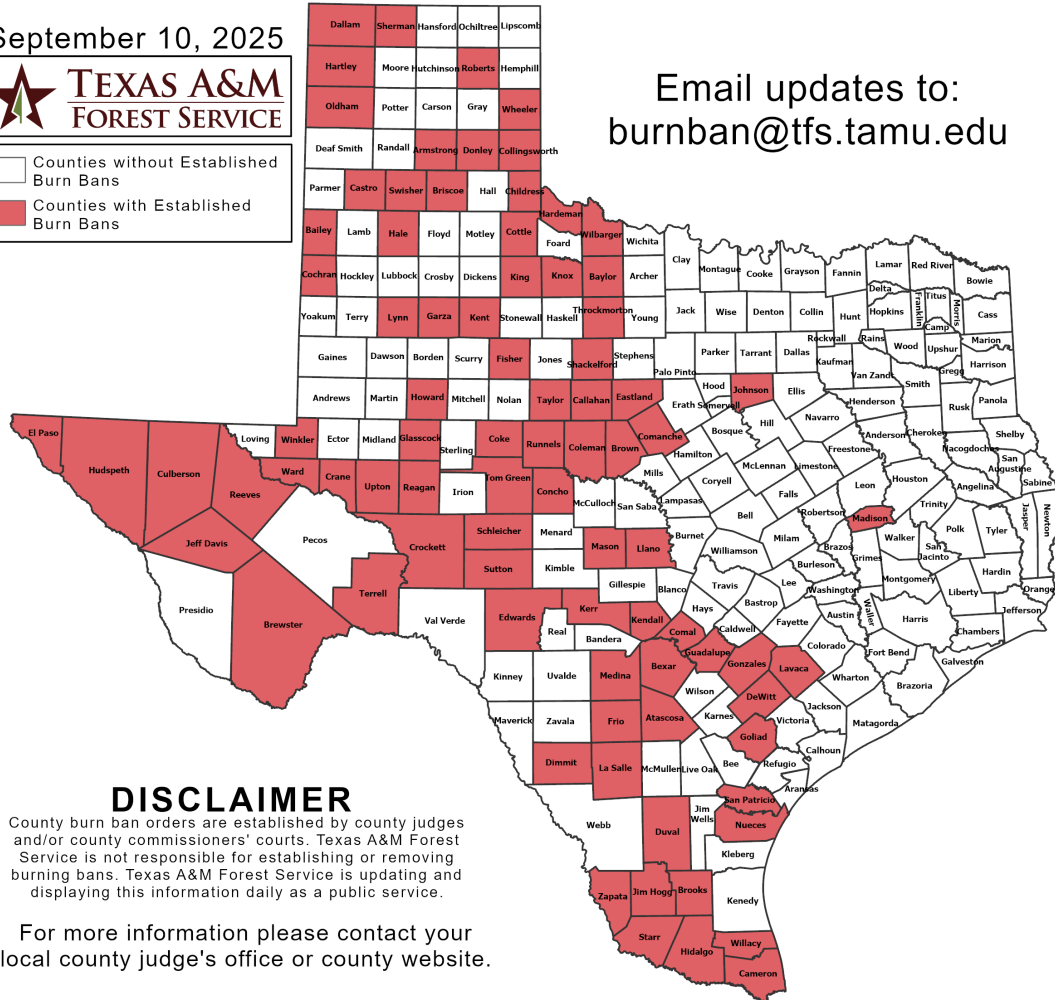
# Burn Ban

## OUTDOOR BURN BANS

September 10, 2025



☐ Counties without Established Burn Bans  
☒ Counties with Established Burn Bans



Email updates to:  
burnban@tfs.tamu.edu

### Counties with Burn Bans: 84

Armstrong	Duval	Lynn
Atascosa	Eastland	Madison
Bailey	Edwards	Mason
Baylor	El Paso	Medina
Bexar	Fisher	Nueces
Brewster	Frio	Oldham
Briscoe	Garza	Reagan
Brooks	Glasscock	Reeves
Brown	Goliad	Roberts
Callahan	Gonzales	Runnels
Cameron	Guadalupe	San Patricio
Castro	Hale	Schleicher
Childress	Hardeman	Shackelford
Cochran	Hartley	Sherman
Coke	Hidalgo	Starr
Coleman	Howard	Sutton
Collingsworth	Hudspeth	Swisher
Comal	Jeff Davis	Taylor
Comanche	Jim Hogg	Terrell
Concho	Johnson	Throckmorton
Cottle	Kendall	Tom Green
Crane	Kerr	Upton
Crockett	King	Ward
Culberson	Knox	Wheeler
Dallam	La Salle	Wilbarger
DeWitt	Lavaca	Willacy
Dimmit	Llano	Winkler
Donley		Zapata

### DISCLAIMER

County burn ban orders are established by county judges and/or county commissioners' courts. Texas A&M Forest Service is not responsible for establishing or removing burning bans. Texas A&M Forest Service is updating and displaying this information daily as a public service.

For more information please contact your local county judge's office or county website.

RED FLAG WARNINGS: [www.weather.gov](http://www.weather.gov)

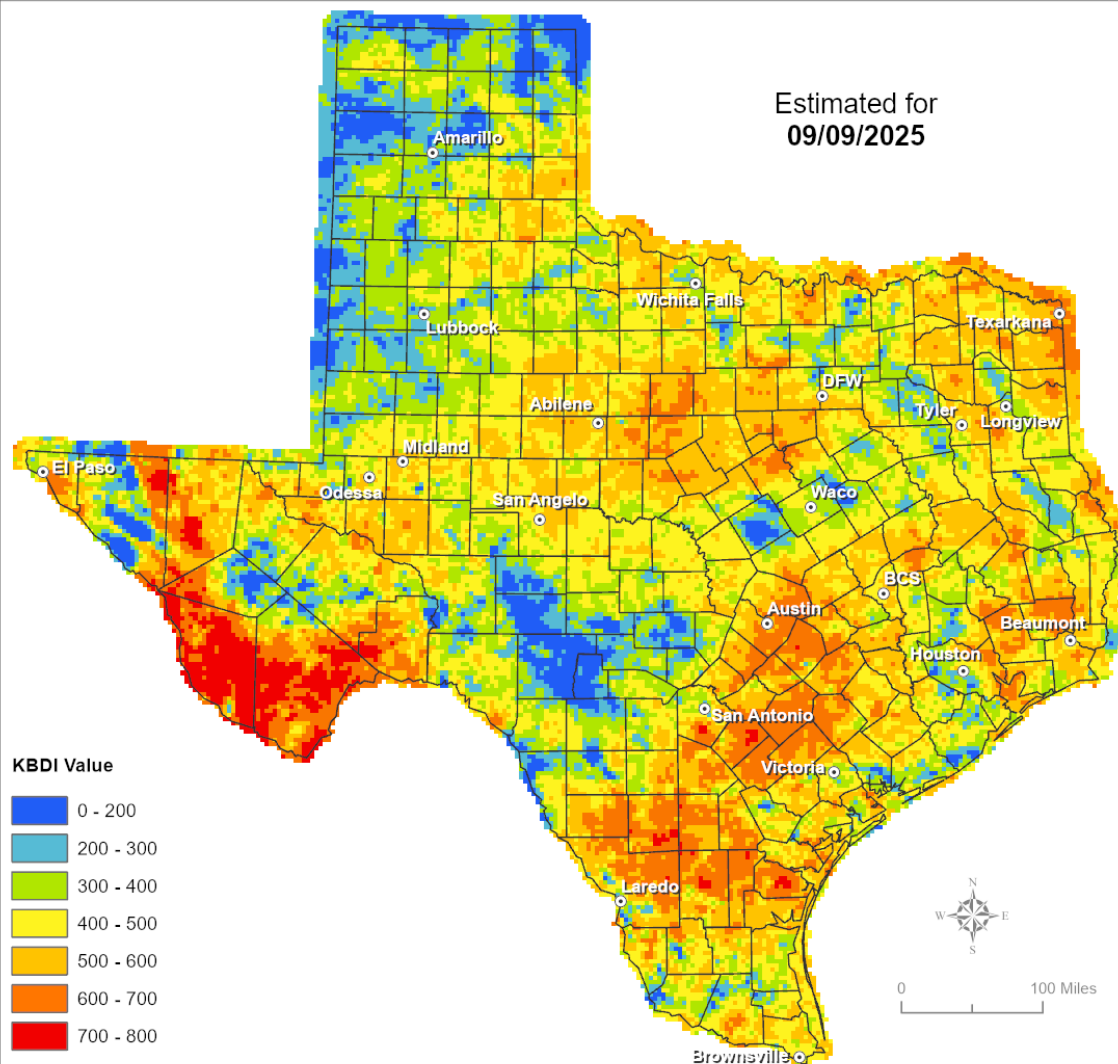
Additional map formats available at <http://tfsweb.tamu.edu/Burnbans/>

# Keetch-Byram Drought Index

## Keetch-Byram Drought Index

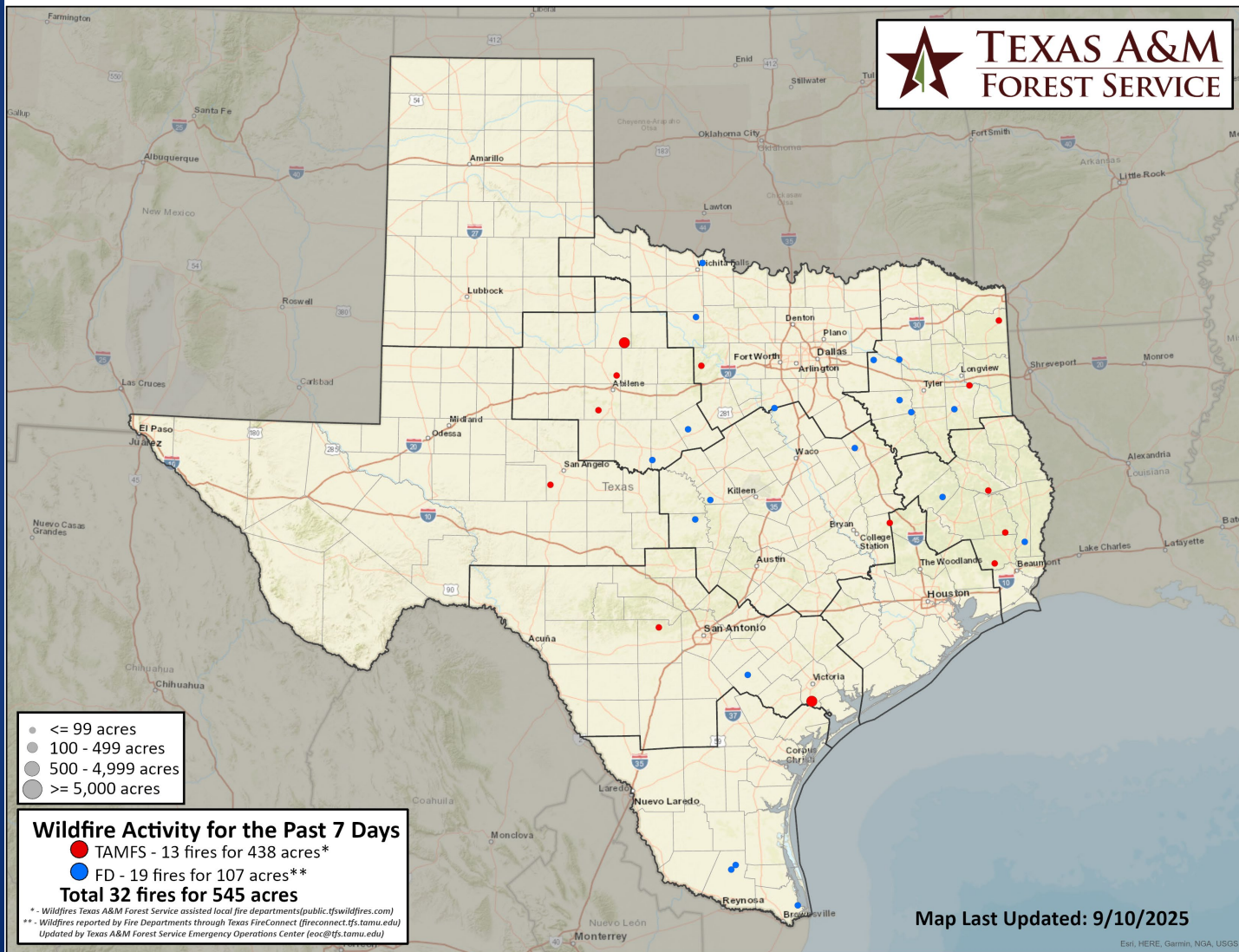
(4 km x 4 km resolution)

Estimated for  
09/09/2025



# Fire Activity (\*Last 24 Hours)

Report of 444 (+2) fires and 89,227 (+13) acres have been burned this year. There are 84 (+1) counties with burn bans. The Keetch–Byram Drought Index list contains 179 (+7) counties with an average over 400.



# Training

DATES		TITLE	COURSE	LOCATION
09/04/25	10/25/25	Community Emergency Response Team Basic Training	G-317	Belton
09/08/25	09/10/25	Intermediate Incident Command System for Expanding Incidents	G-300	Houston
09/08/25	09/10/25	Intermediate Incident Command System for Expanding Incidents	G-300	Marble Falls
09/08/25	09/10/25	Intermediate Incident Command System for Expanding Incidents	G-300	Midland
09/08/25	09/12/25	HazMat Emergency Response Technician	H-301	Pflugerville
09/08/25	09/12/25	HazMat Technician	H-501	Liberty
09/08/25	09/12/25	All-Hazards Incident Management Team	O-305	Garland
09/10/25	09/11/25	Local Mitigation Planning Training	G-318	Austin
09/10/25	09/11/25	Advanced Incident Command System for Complex Incidents	G-400	Midland
09/10/25	09/10/25	TDEM Procurement Training	T-PRO700	Virtual



# Statewide Significant Events

DATES		LOCATION	EVENT
09/10/25	09/10/25	Arlington	MLB: 2025 Texas Rangers Game 75

## Exercises

DATES		LOCATION	TYPE: EXERCISE NAME
09/11/25	09/11/25	Rockdale	Tabletop: Rockdale Wildfire