

# Texas Division of Emergency Management Texas State Operations Center



**Sunday, September 14<sup>th</sup>, 2025  
As of 0900 CDT**

# Tropical Weather Awareness



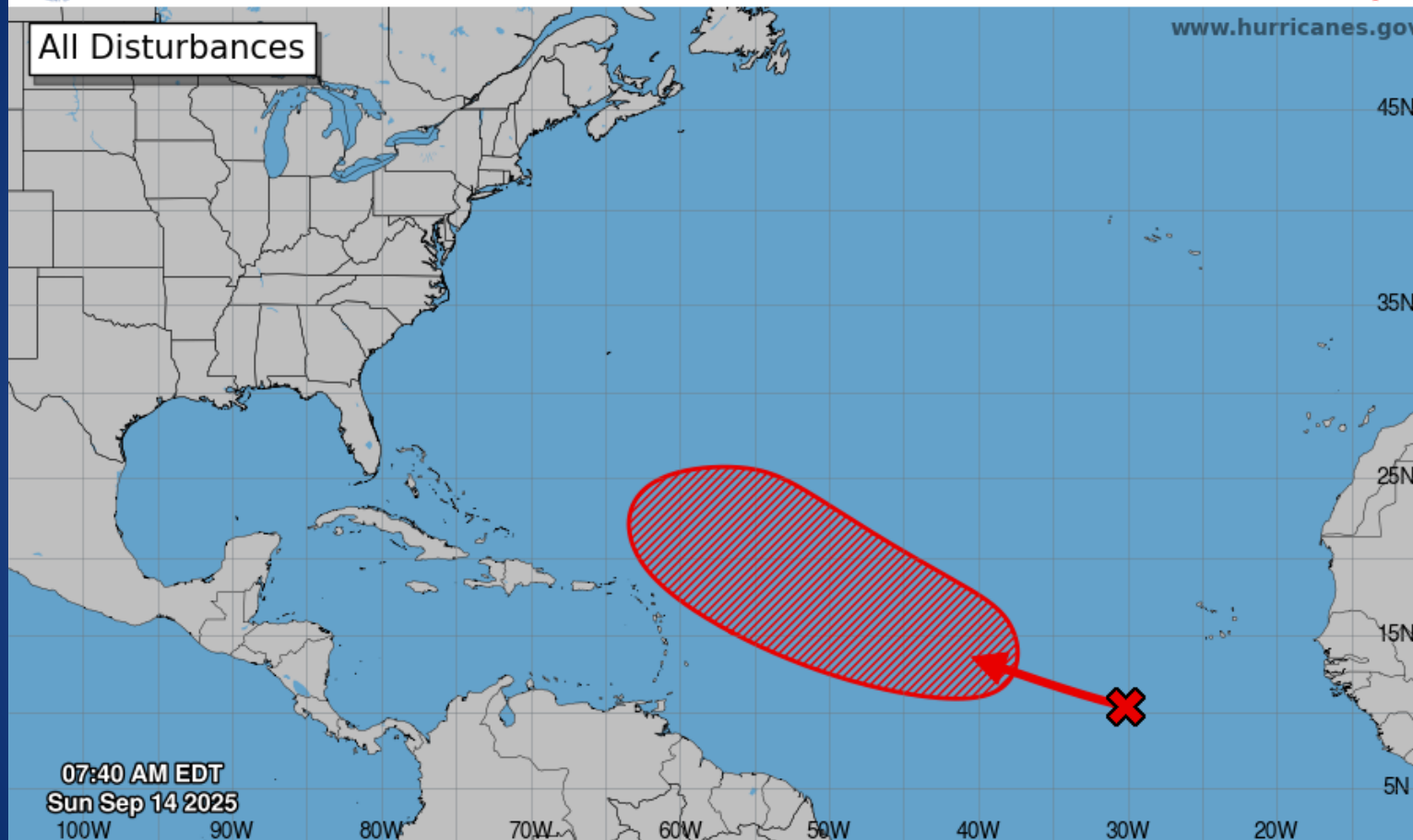
## Seven-Day Graphical Tropical Weather Outlook

National Hurricane Center Miami, Florida



All Disturbances

www.hurricanes.gov



Current Disturbances and Seven-Day Cyclone Formation Chance: < 40% 40-60% > 60%

Tropical or Sub-Tropical Cyclone: Depression Storm Hurricane

Post-Tropical Cyclone or Remnants

# Incidents Reported to the State Operations Center (last 24 hours)

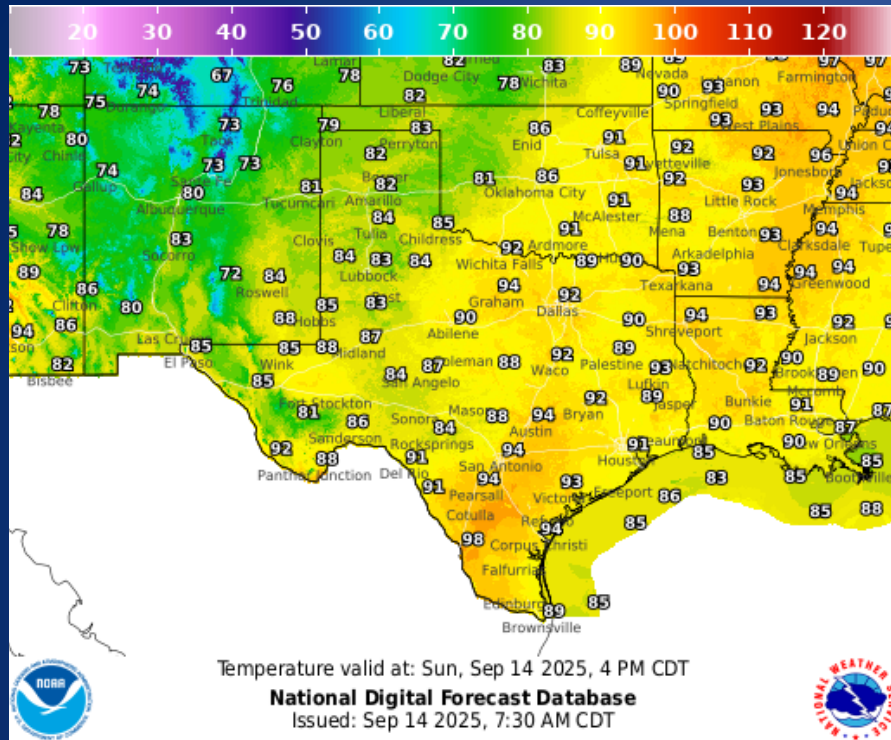
DATE	SUBJECT	LOCATION
09/13/25	Initial Report of the Eastland 4304 Fire	Eastland County
09/13/25	Update Report of the Silver Steer Fire	Eastland County
09/13/25	Final Report of the Floyd Fire	Comanche County
09/13/25	Update Report #2 of the Silver Steer Fire	Eastland County
09/13/25	Update Report #3 of the Silver Steer Fire	Eastland County
09/13/25	Initial Report of the Pecandale Fire	Taylor County
09/13/25	Initial and Final Report of the Upshur 4301 Fire	Upshur County
09/13/25	Update Report #4 of the Silver Steer Fire	Eastland County
09/13/25	Update Report of the Pecandale Fire	Taylor County
09/13/25	Update Report #2 of the Pecandale Fire	Taylor County
09/13/25	Update Report #5 of the Silver Steer Fire	Eastland County
09/13/25	Final Report of the Pecandale Fire	Taylor County

# Informational Products Distributed by the State Operations Center

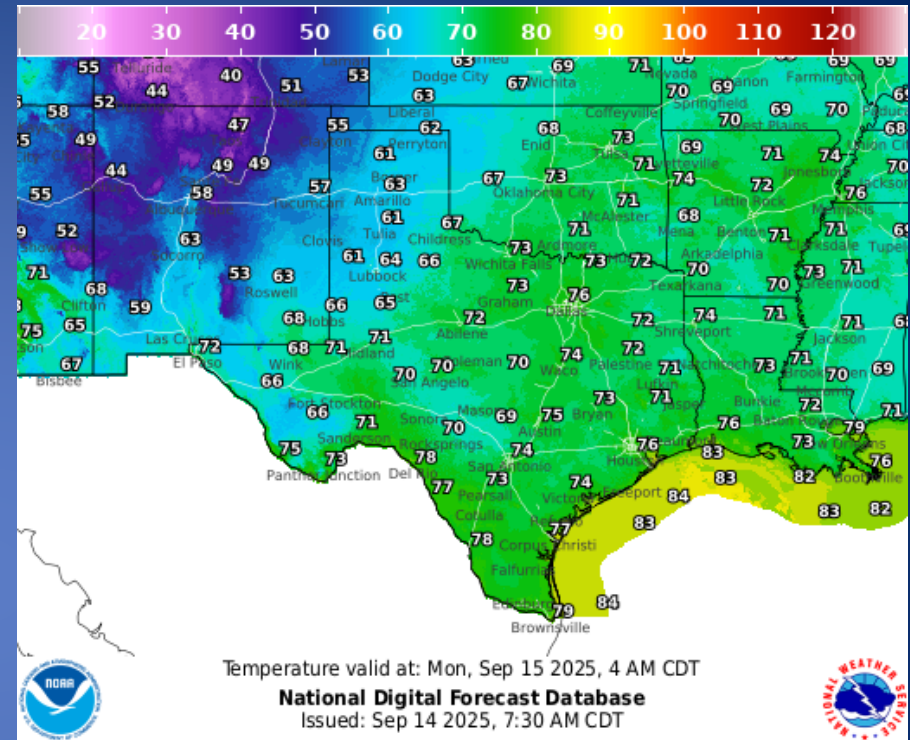
DATE	SUBJECT
09/13/25	NWS Amarillo: Weather Briefing for September 13, 2025: Flash Flooding Risk
09/14/25	Daily NWS Threat Brief



# Weather Forecast

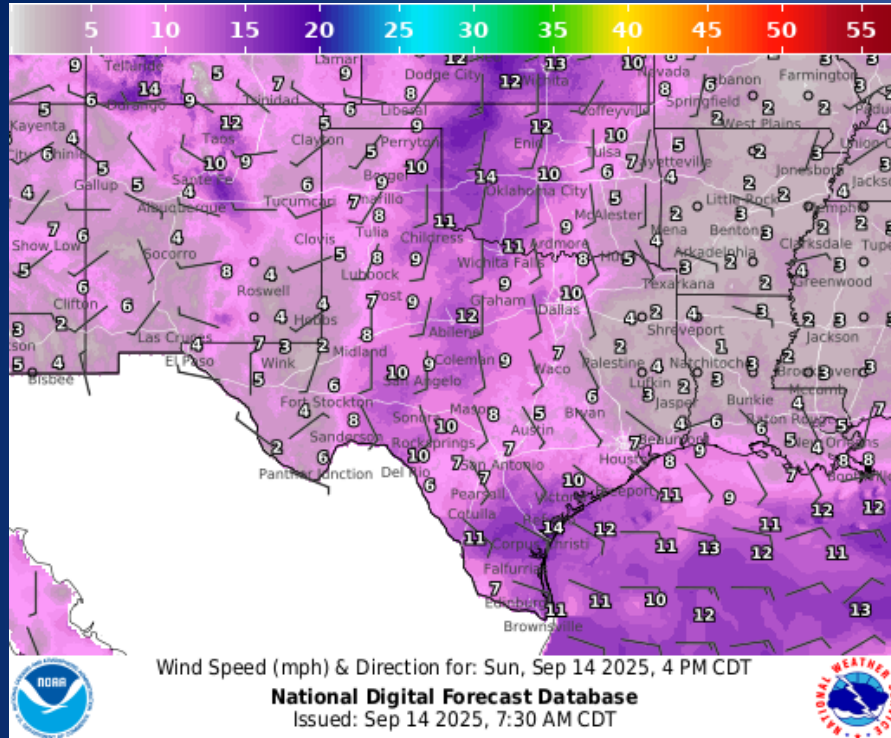


## Highs

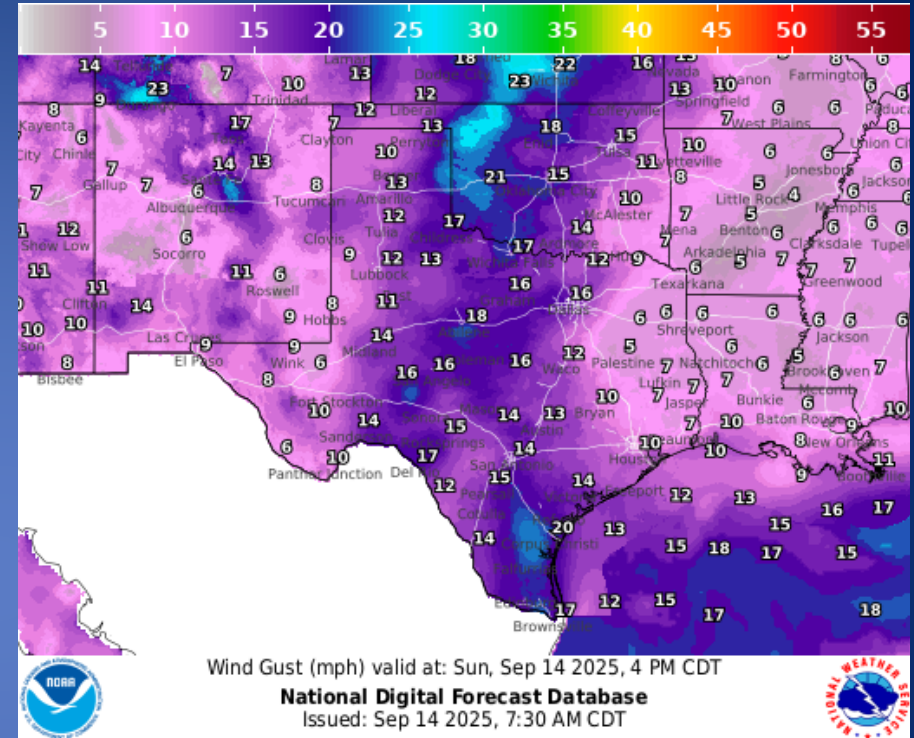


## Lows

# Weather Forecast

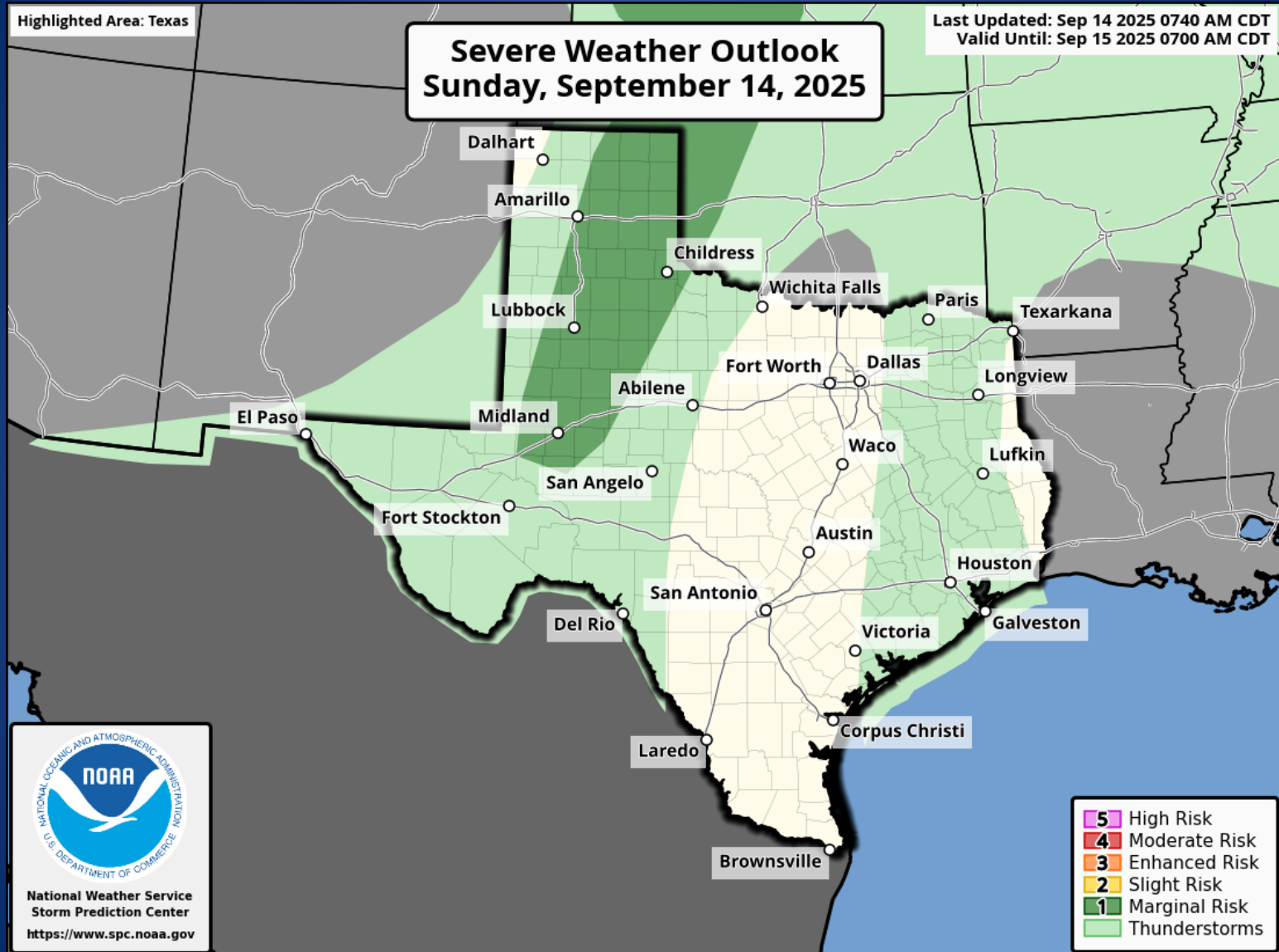


## Wind Speeds



## Gusts

# Hazardous Weather

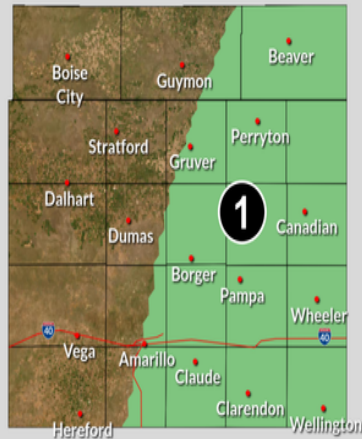




# Hazardous Weather

## Chance for Severe Storms Today

Updated:  
Sun Sep 14, 2025 1:20 AM



### Potential Hazards

Half Dollar  
(1.25 Inch)

60 mph

Very Low

### Timing

Sunday afternoon/evening

### What You Should Do

Have multiple ways to receive weather alerts



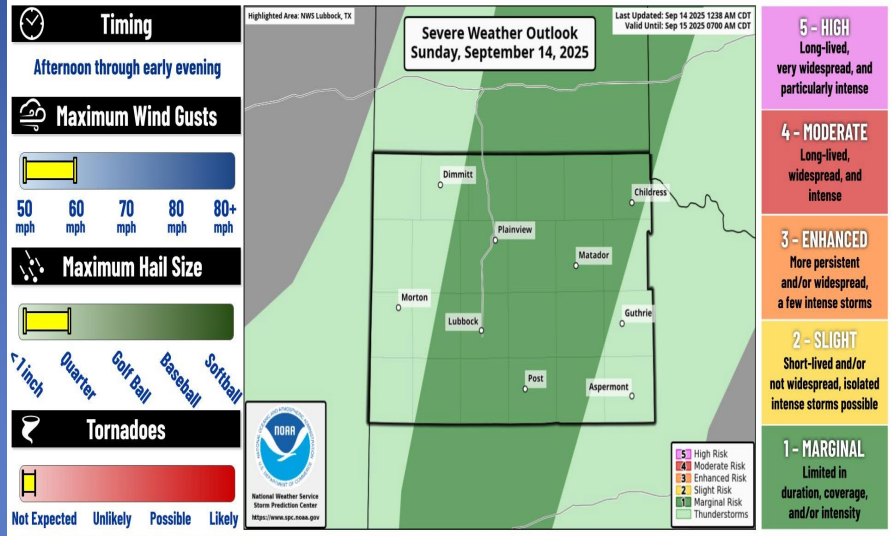
National Weather Service | Amarillo

Follow Us: @NWSAmarillo

Potential for severe weather continues again this afternoon as the Eastern and Central Panhandles see chances for afternoon thunderstorms. Primary threat for the day is expected to be larger hail up to half dollar in size, but the potential is also present to see strong wind gusts reach up to 60 mph as well.

## Severe Weather Outlook: Sept 14, 2025

weather.gov/Lubbock  
Updated: Sun Sep 14, 2025 1:43 AM



NATIONAL WEATHER SERVICE LUBBOCK, TX

Follow: X @NWSLubbock

Isolated to scattered thunderstorms will develop across portions of the South Plains and Rolling Plains this afternoon. Some storms could become severe with large hail and damaging wind gusts.



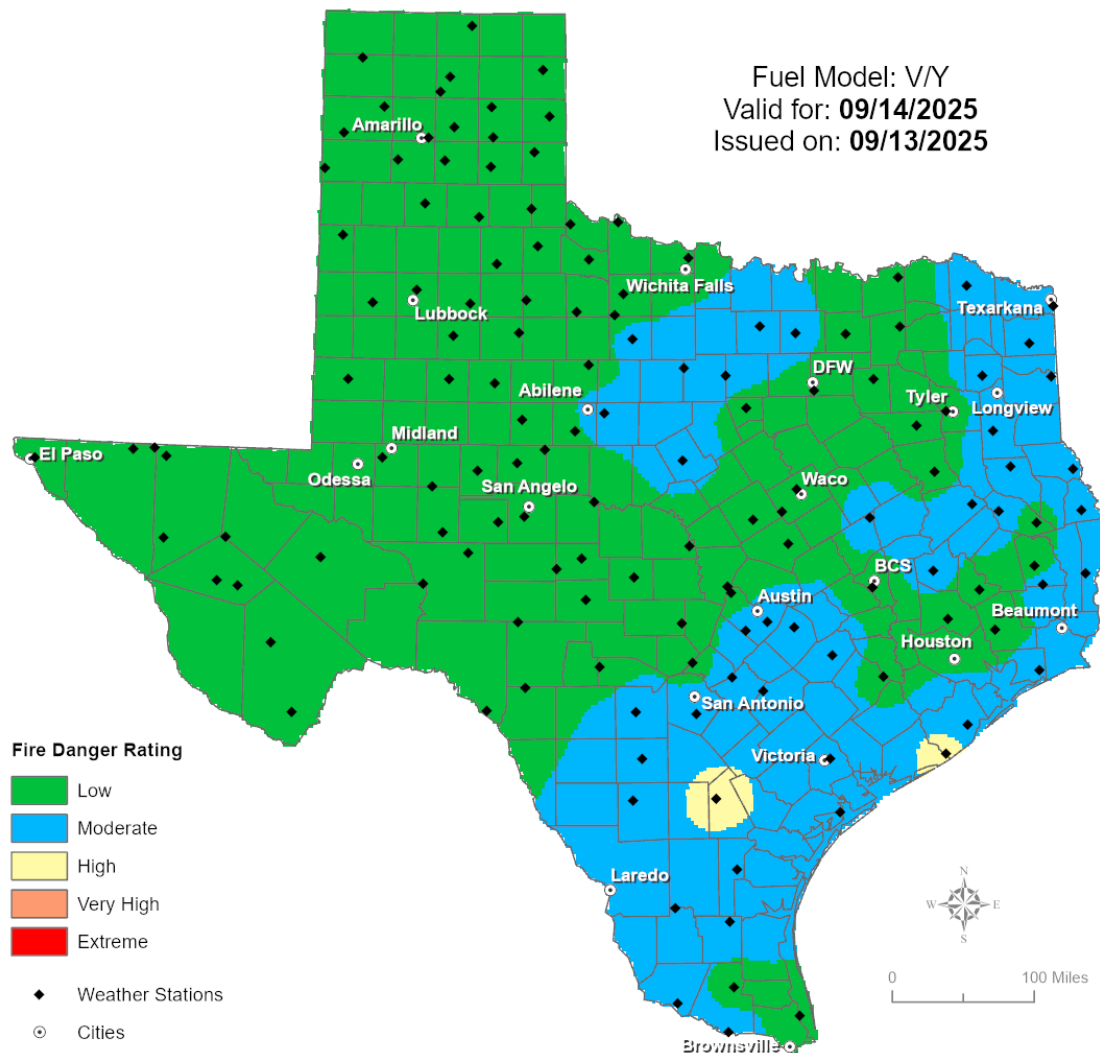
# Weather Advisory/Statement/Watch/Warning Issued

DATE	WARNING TYPE	LOCATION
09/13/25	Special Weather Statement	Andrews, Crane, Culberson, Dallam, Dawson, Deaf Smith, Ector, Gaines, Glasscock, Hansford, Hartley, Howard, Hudspeth, Jeff Davis, Loving, Martin, Midland, Reeves, Sherman, Oldham, Ward, and Winkler Counties
09/13/25	Airport Weather Warning	Midland County
09/13/25	Flash Flood Warning	Borden, Dawson, Glasscock, Howard, Martin, and Midland Counties
09/13/25	Severe Thunderstorm Warning	Andrews, Culberson, El Paso, and Hudspeth Counties
09/14/25	Special Weather Statement	Cochran, Hockley, Terry, and Yoakum Counties

# Fire Danger Forecast

## Forecast Fire Danger

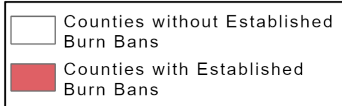
Fuel Model: V/Y  
Valid for: **09/14/2025**  
Issued on: **09/13/2025**



# Burn Ban

## OUTDOOR BURN BANS

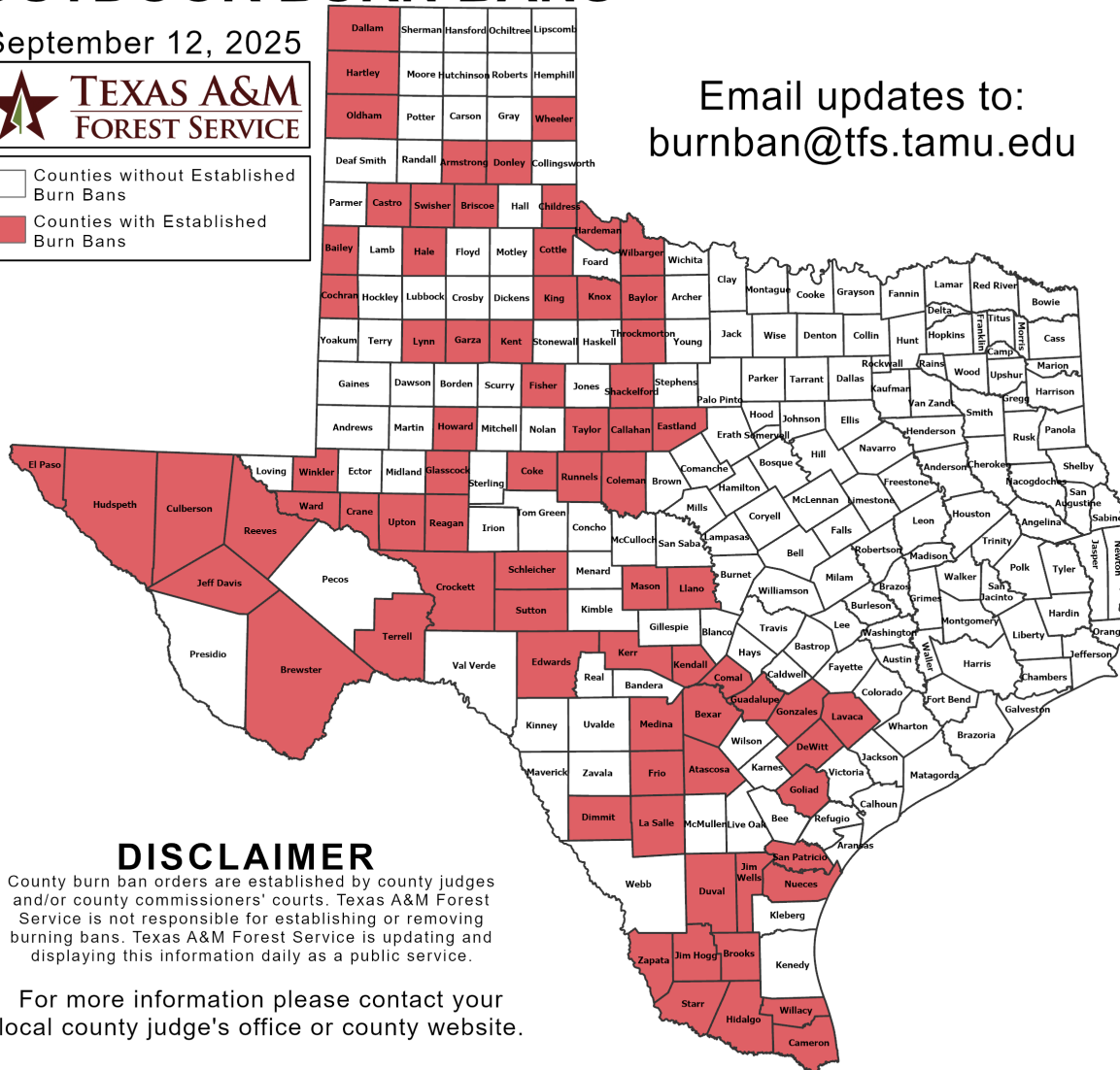
September 12, 2025



Email updates to:  
[burnban@tfs.tamu.edu](mailto:burnban@tfs.tamu.edu)

### Counties with Burn Bans: 76

Armstrong	Edwards	Lynn
Atascosa	El Paso	Mason
Bailey	Fisher	Medina
Baylor	Frio	Nueces
Bexar	Garza	Oldham
Brewster	Glasscock	Reagan
Briscoe	Goliad	Reeves
Brooks	Gonzales	Runnels
Callahan	Guadalupe	San Patricio
Cameron	Hale	Schleicher
Castro	Hardeman	Shackelford
Childress	Hartley	Starr
Cochran	Hidalgo	Sutton
Coke	Howard	Swisher
Coleman	Hudspeth	Taylor
Comal	Jeff Davis	Terrell
Cottle	Jim Hogg	Throckmorton
Crane	Jim Wells	Upton
Crockett	Kendall	Ward
Culberson	Kerr	Wheeler
Dallam	Knox	Wilbarger
DeWitt	King	Willacy
Dimmit	La Salle	Winkler
Donley	Lavaca	Zapata
Duval	Llano	
Eastland		



### DISCLAIMER

County burn ban orders are established by county judges and/or county commissioners' courts. Texas A&M Forest Service is not responsible for establishing or removing burning bans. Texas A&M Forest Service is updating and displaying this information daily as a public service.

For more information please contact your local county judge's office or county website.

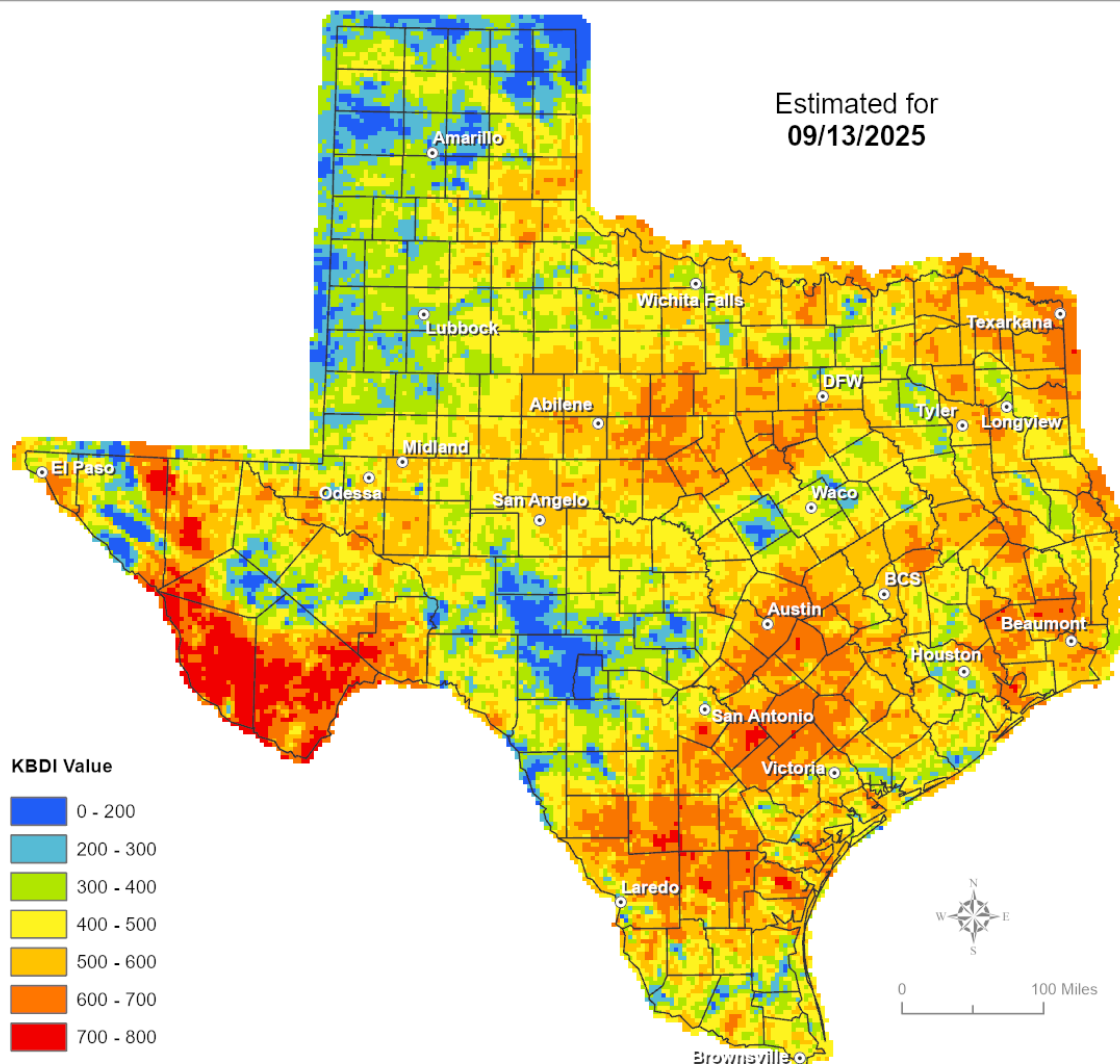
RED FLAG WARNINGS: [www.weather.gov](http://www.weather.gov)  
Additional map formats available at <https://tfsweb.tamu.edu/Burnbans/>

# Keetch-Byram Drought Index

## Keetch-Byram Drought Index

(4 km x 4 km resolution)

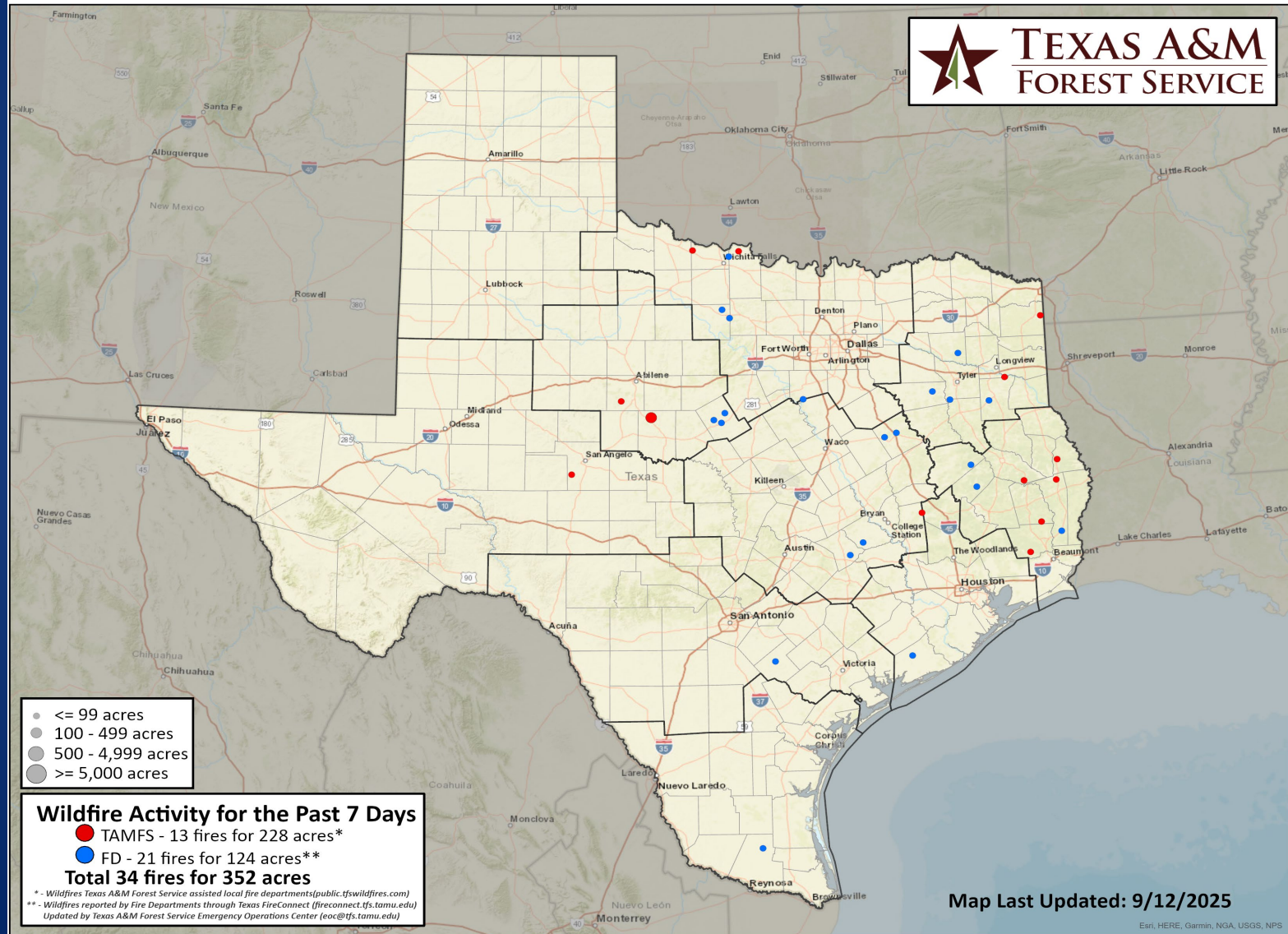
Estimated for  
**09/13/2025**





# Fire Activity (\*Last 24 Hours)

Report of 453 (No Change) fires and 89,432 (No Change) acres have been burned this year. There are 76 (No Change) counties with burn bans. The Keetch-Byram Drought Index list contains 206 (+8) counties with an average over 400.



# Training

DATES		TITLE	COURSE	LOCATION
09/04/25	10/25/25	Community Emergency Response Team Basic Training	G-317	Belton

## Statewide Significant Events

DATES		LOCATION	EVENT
09/12/25	09/14/25	Austin	MotoAmerica Superbikes
09/12/25	09/14/25	Arlington	New York Mets Vs. Texas Rangers
09/14/25	09/14/25	Arlington	NFL: Dallas Cowboys Game