

Texas Division of Emergency Management Texas State Operations Center



**Sunday, September 21st, 2025
As of 0900 CDT**

Tropical Weather Awareness



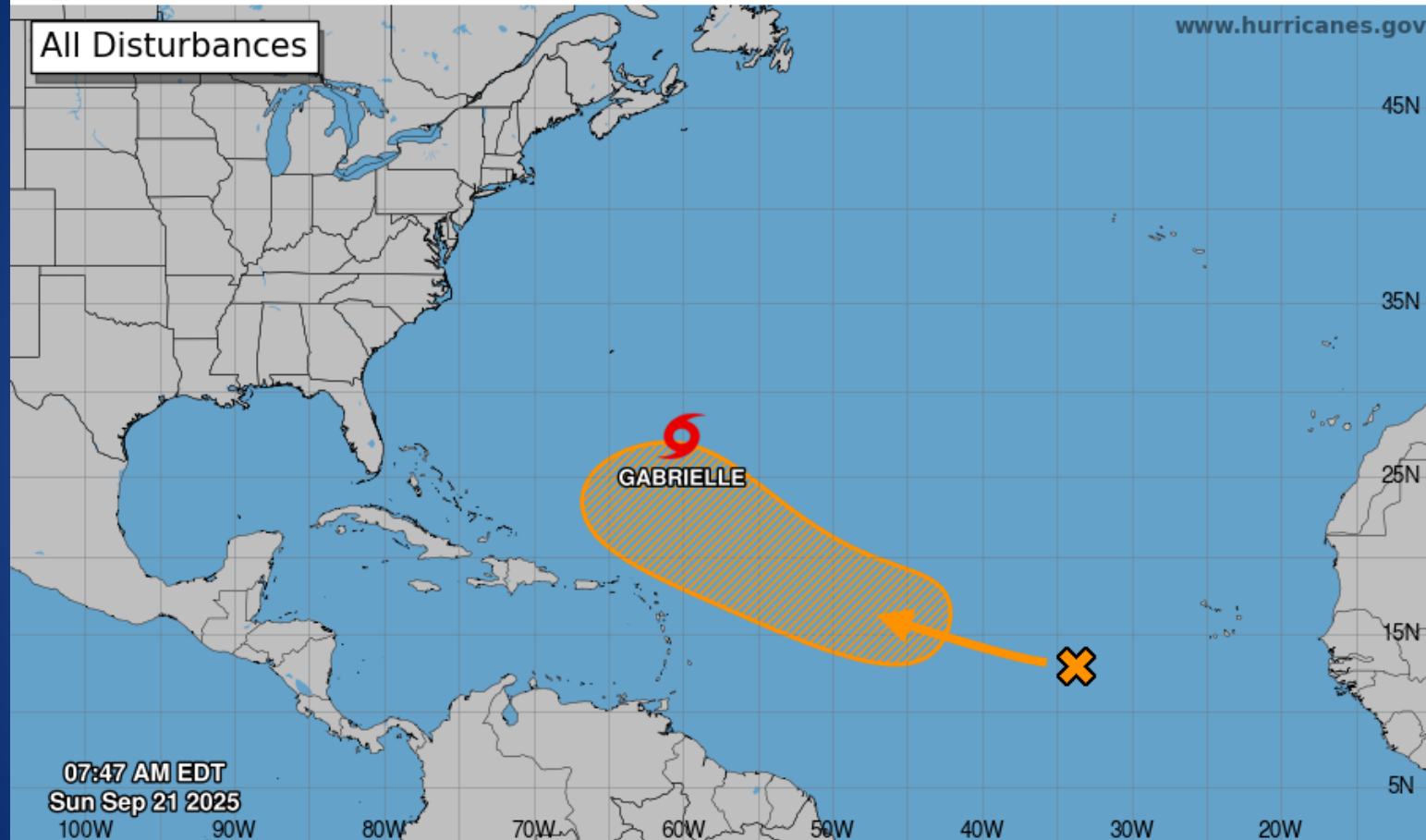
Seven-Day Graphical Tropical Weather Outlook

National Hurricane Center Miami, Florida



www.hurricanes.gov

All Disturbances



07:47 AM EDT
Sun Sep 21 2025

Current Disturbances and Seven-Day Cyclone Formation Chance: < 40% 40-60% > 60%

Tropical or Sub-Tropical Cyclone: Depression Storm Hurricane

Post-Tropical Cyclone or Remnants

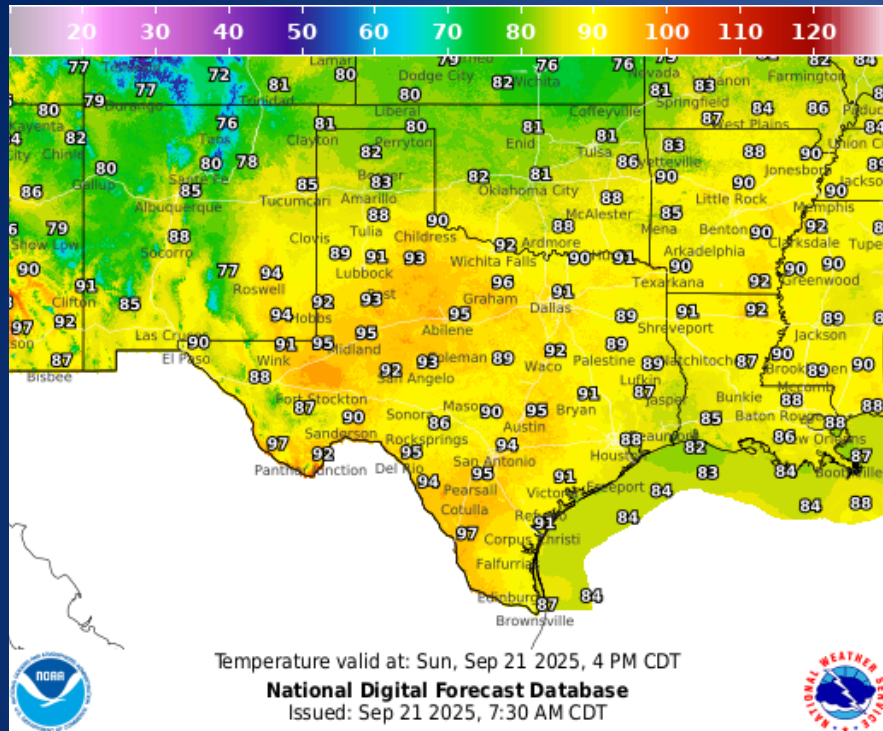
Incidents Reported to the State Operations Center (last 24 hours)

DATE	SUBJECT	LOCATION
09/20/25	Initial and Final Report of the Victoria Carefree Fire	Victoria County
09/20/25	Initial Report of a High-Profile Event	Travis County
09/20/25	Initial Report of the FM 2549 Fire	Robertson County
09/20/25	Initial and Final Report of an Aircraft Crash	Wharton County
09/20/25	Final Report of a High-Profile Event	Travis County

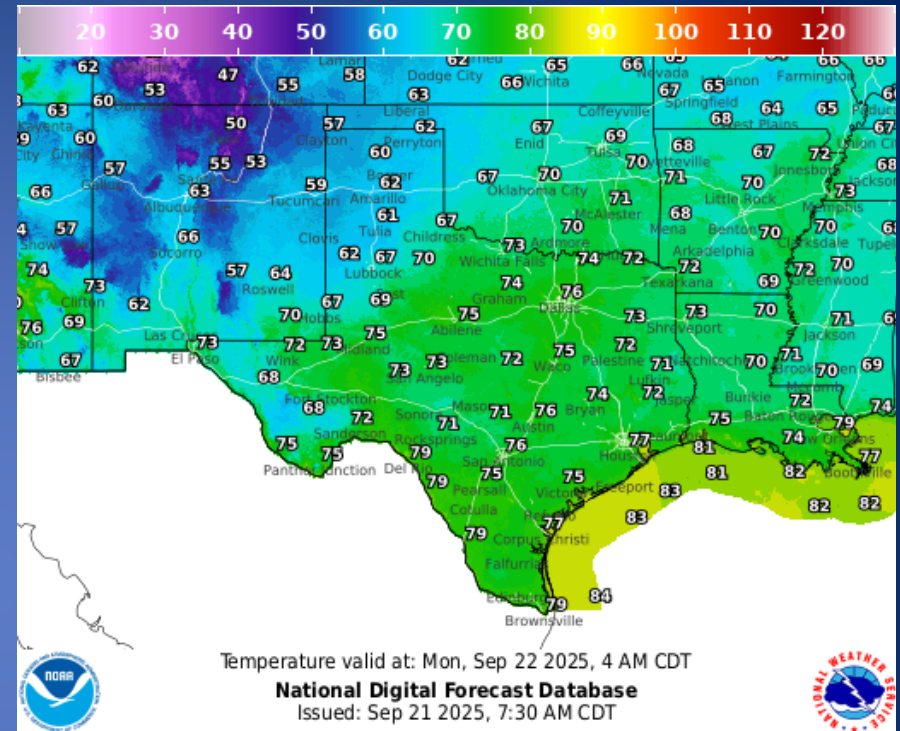
Informational Products Distributed by the State Operations Center

DATE	SUBJECT
09/21/25	Daily NWS Threat Brief
09/21/25	(Updated) Daily NWS Threat Brief

Weather Forecast

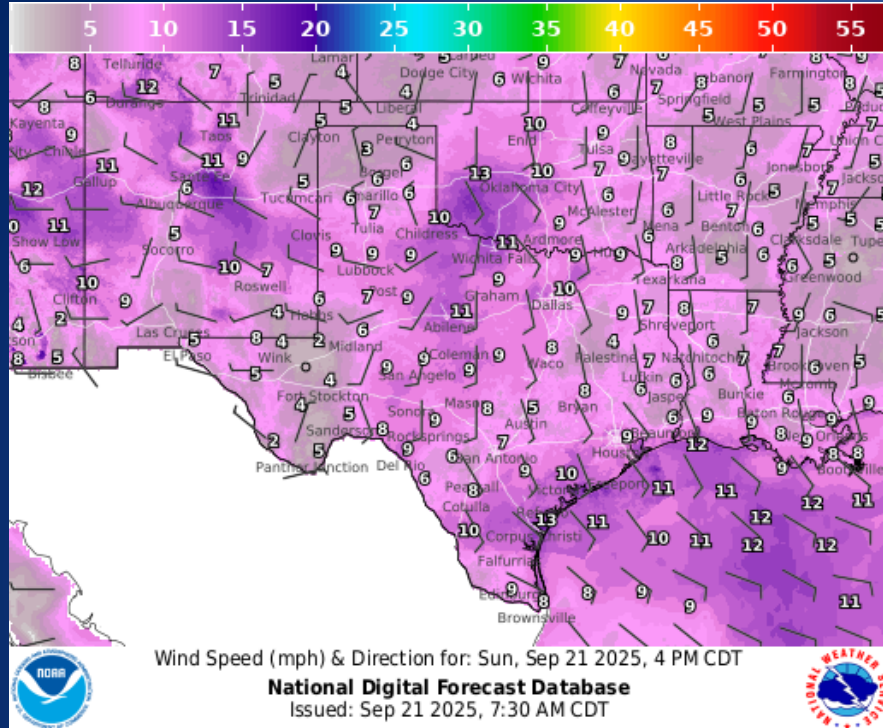


Highs

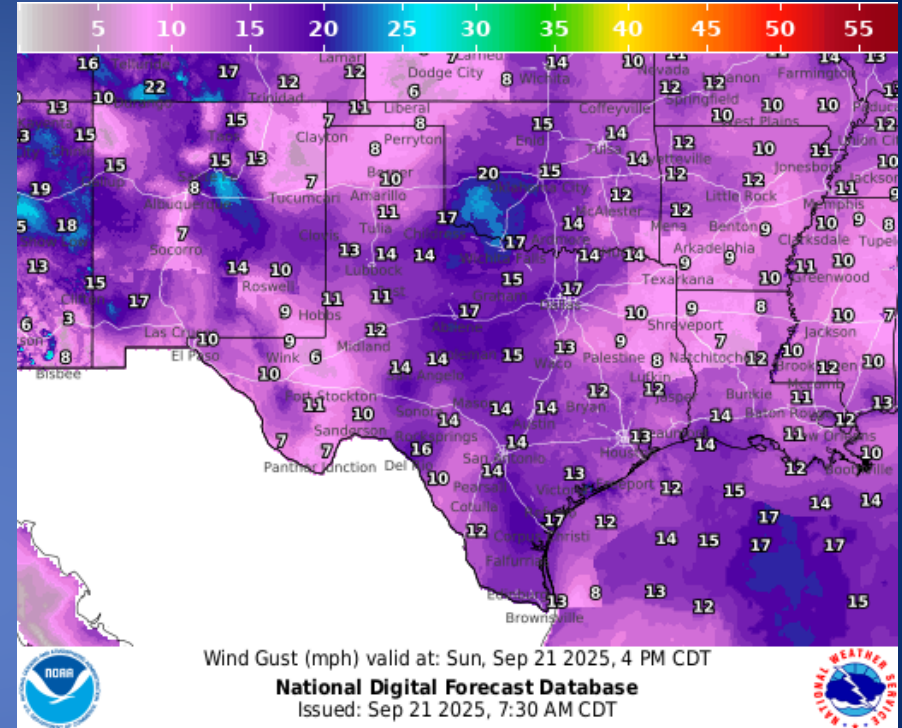


Lows

Weather Forecast

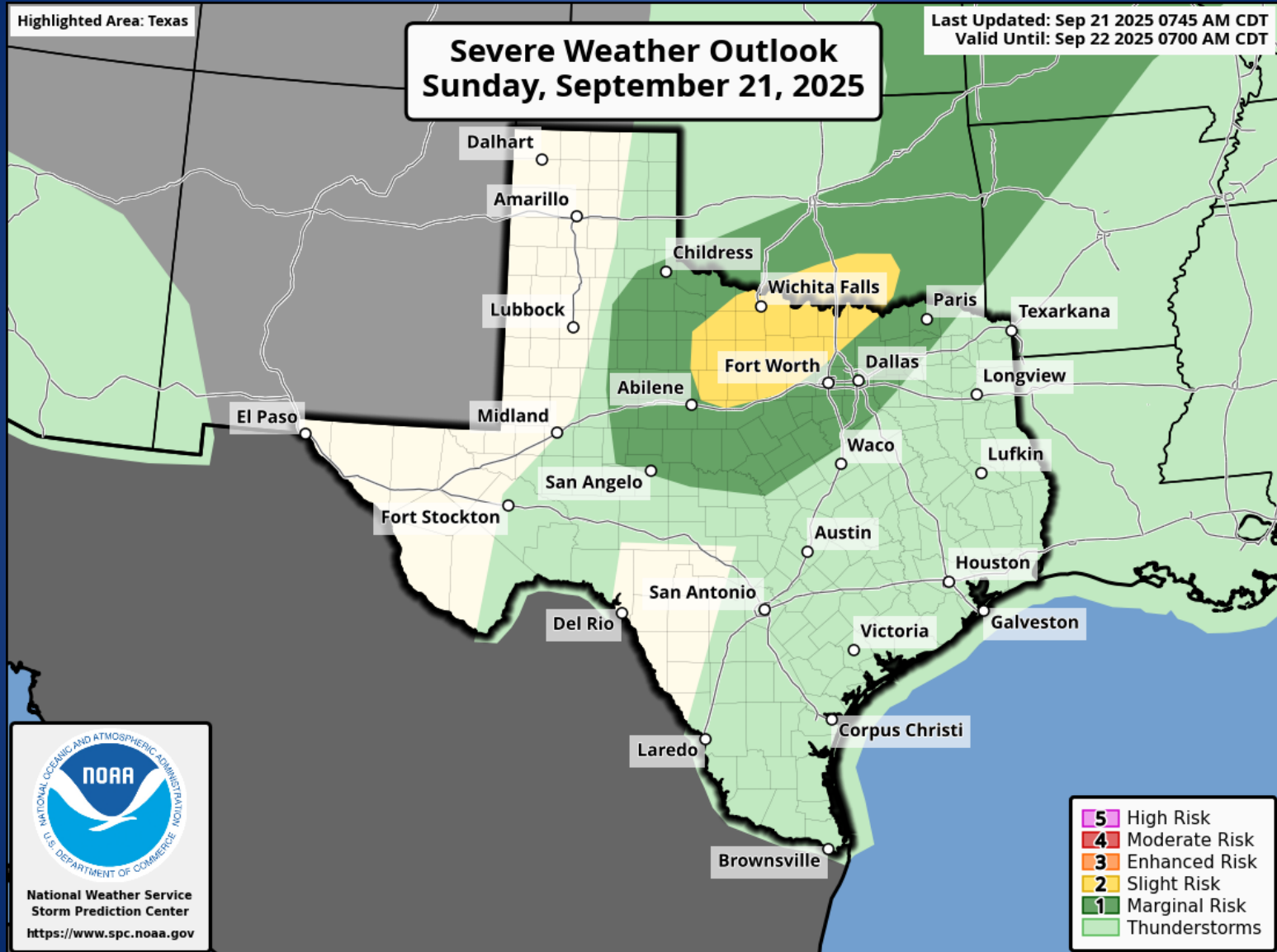


Wind Speeds



Gusts

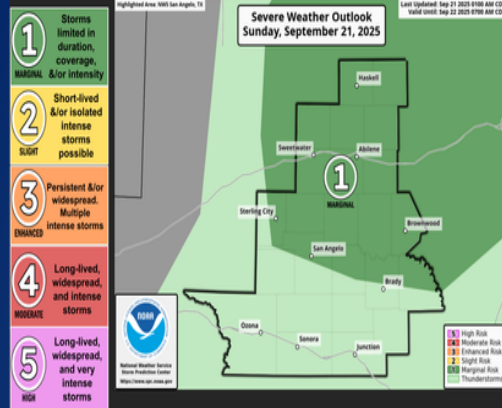
Hazardous Weather



Hazardous Weather

Severe Weather Outlook Sunday Afternoon and Evening

Highest Local Risk: **Marginal** (Risk Level 1 out of 5)



i There is a marginal risk for severe thunderstorms across the Big Country and extending south to a Sterling City-San Angelo-Brownwood line. Scattered storms are expected with some possibly strong to severe.

🕒 Sunday afternoon and evening.

Potential Hazards:



Damaging Winds



Large hail

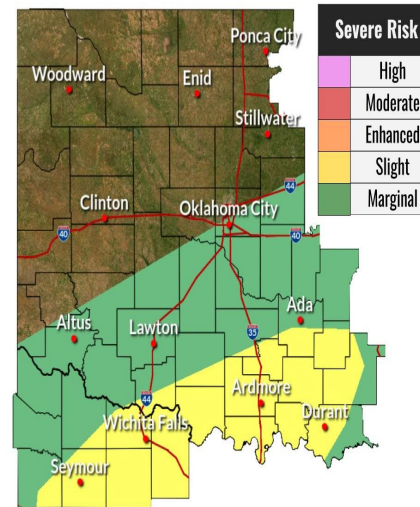


Lightning

Scattered thunderstorms are expected Sunday afternoon and evening across the area generally north of a Sterling City to San Angelo to Brownwood line. A few strong to severe storms will be possible. The main hazards are large hail, strong or damaging winds, and lightning.

Sunday Afternoon Severe Storm Risk

September 21, 2025
7:56 AM



Earliest Start 3 PM
Most Likely Timing 4 PM - 10 PM
Ending By 11 PM

Tornado Potential
Very Low Low Medium High

Maximum Hail Size
Penny Quarter Golf Ball Baseball Softball

Maximum Wind Speed
<50 mph 60 mph 70 mph 80+ mph

i What to Do → Have multiple ways to receive warnings.
→ Have a severe weather safety plan ready.

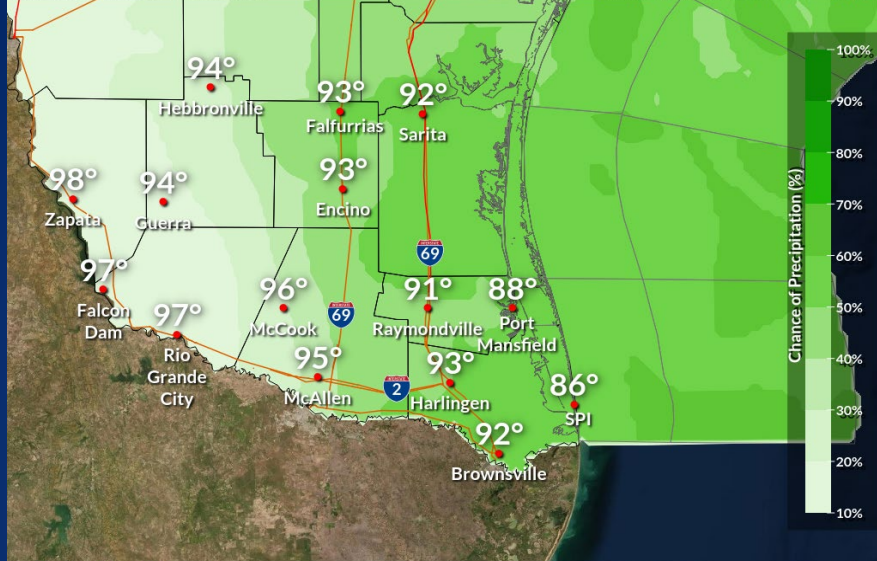
Isolated to scattered strong to severe storms are possible this afternoon and evening across portions of southern Oklahoma and into western north Texas. Large hail and damaging winds are the primary hazards.

Hazardous Weather

Today

High Temperatures and Rain Chances

Weather Forecast Office
Brownsville/RGV, TX
Issued Sep 21, 2025 4:00 AM CDT



Facebook and X @NWSBrownsville

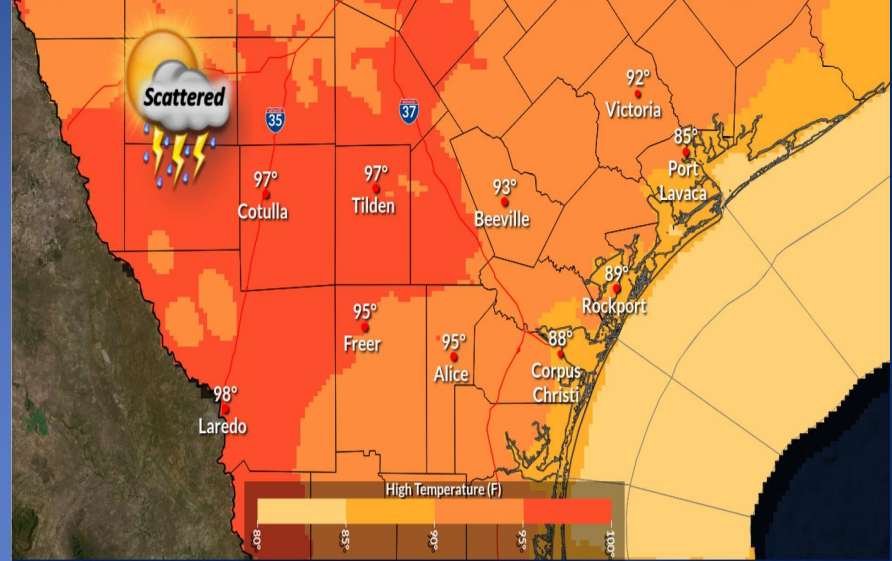
weather.gov/bro

Today's forecast high temperatures and rain chances.

Increasing Rain Chances Today

Slightly Above Normal Temperatures | A 20-50% Chance for Storms, mainly Coastal Plains

Weather Forecast Office
Corpus Christi, TX
Issued Sep 21, 2025 1:00 AM CDT



Facebook and X: @NWSCorpus

weather.gov/crp

Rain chances increase today with a 20% chance of showers and thunderstorms across the western Brush Country to 50% chance along the coast and up to 60% across the Coastal Waters. Temperatures will range from the upper 80s along the coast to mid 90s across the Rio Grande Plains.

Hazardous Weather

Scattered Storms This Afternoon/Evening

weather.gov/FWD
Issued Sun Sep 21, 2025 3:51 AM

Sunday Storm Chances

A boundary left behind by early morning storms in Oklahoma will serve as the focus for storm development later today.



Most Likely Timing:
3 PM to 11 PM

A few strong to marginally severe storms possible.

Storm Hazards:



HAIL



STRONG,
GUSTY WINDS



FREQUENT
LIGHTNING



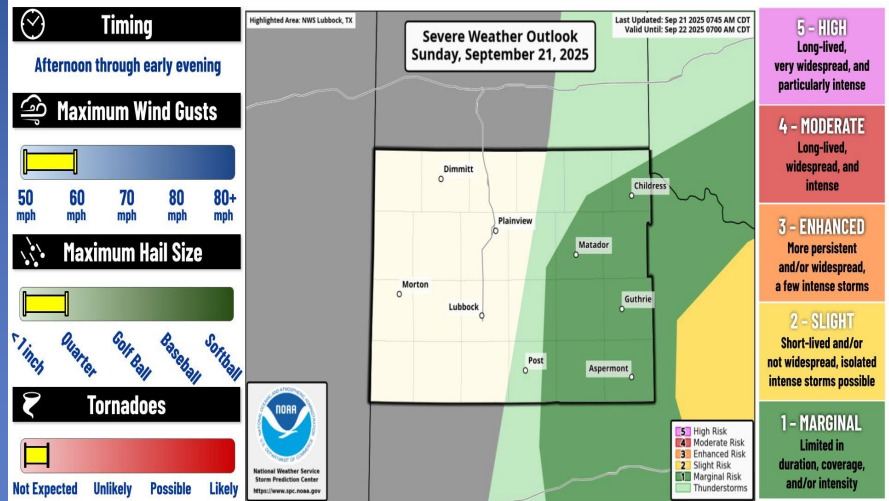
NATIONAL WEATHER SERVICE FORT WORTH TX

Follow: X @NWSFortWorth

An outflow boundary left behind by early day storms in Oklahoma will serve as the focus for scattered thunderstorm development later today. A few storms may become strong to marginally severe with a threat for hail and strong, gusty winds in addition to frequent lightning. The most likely timing for storms today will be between 3 PM and 11 PM.

Severe Weather Outlook: Sept 21, 2025

weather.gov/Lubbock
Updated: Sun Sep 21, 2025 7:53 AM



NATIONAL WEATHER SERVICE LUBBOCK, TX

Follow: X @NWSLubbock

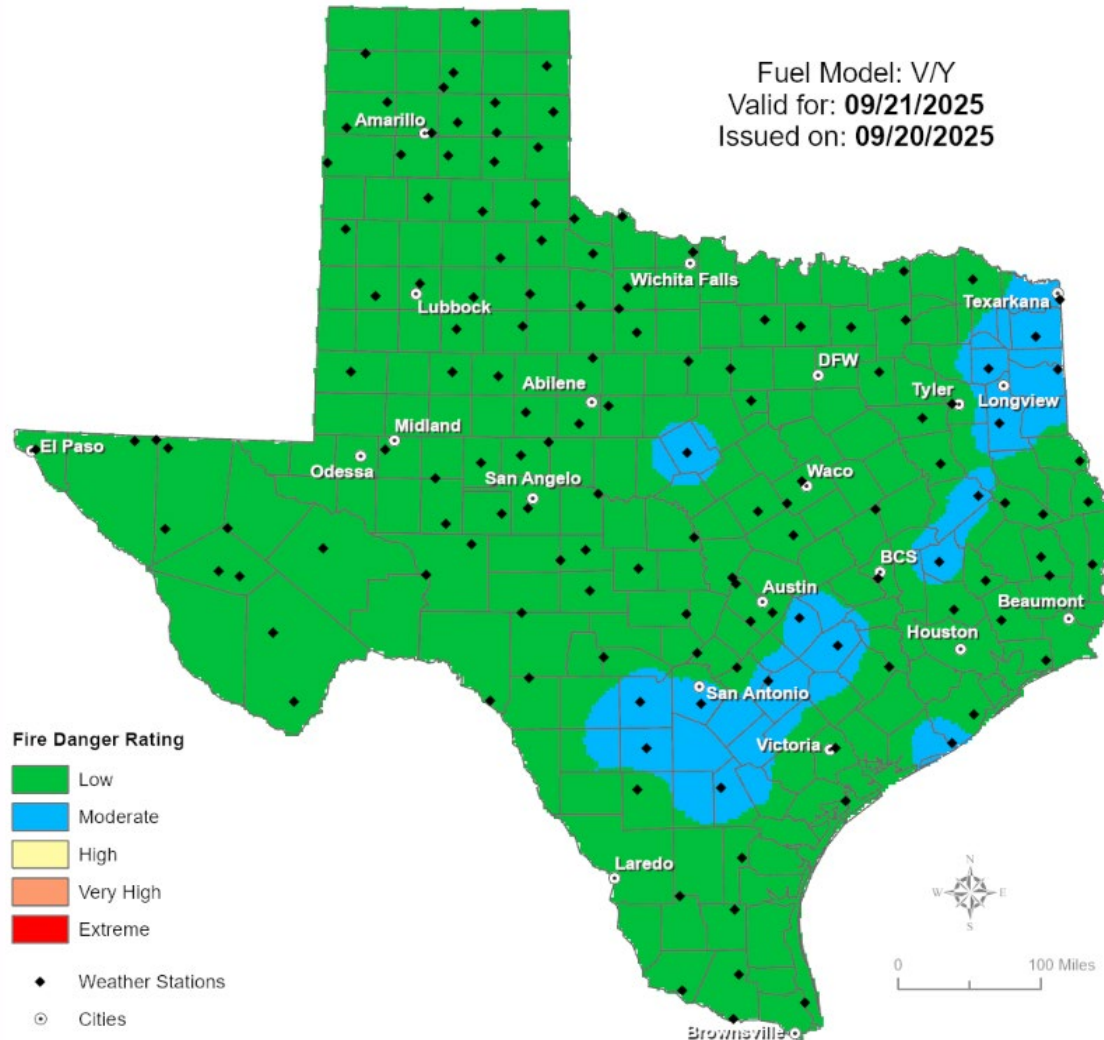
A marginal risk of thunderstorms exists across the Rolling Plains from this afternoon through the early evening hours.

Weather Advisory/Statement/Watch/Warning Issued

DATE	WARNING TYPE	LOCATION
09/20/25	Special Marine Warning	Galveston County
09/20/25	Special Weather Statement	Armstrong, Carson, Clay, Collingsworth, Crockett, Donley, Gray, Hansford, Hemphill, Hutchinson, Lipscomb, Ochiltree, Potter, Randall, and Roberts Counties
09/20/25	Severe Thunderstorm Warning	Armstrong, Carson, Donley, Gray, Hansford, Ochiltree, Potter, and Randall Counties
09/20/25	Airport Weather Warning	Potter and Randall Counties
09/20/25	Flood Advisory	Armstrong, Carson, Hutchinson, Potter, and Randall Counties
09/21/25	Special Weather Statement	Armstrong, Carson, Donley, Collingsworth, Gray, and Wilbarger Counties
09/21/25	Flood Advisory	Wichita County

Fire Danger Forecast

Forecast Fire Danger



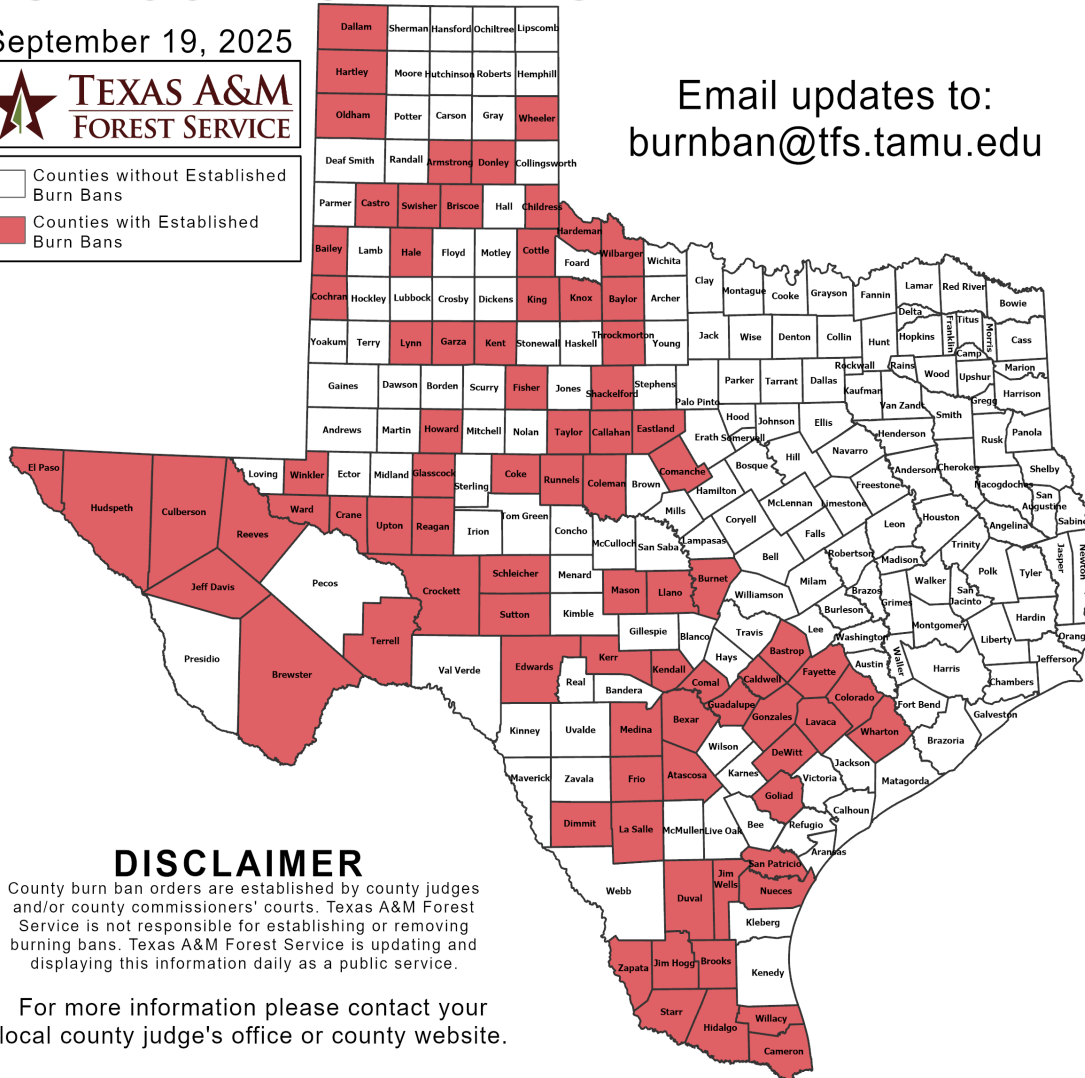
Burn Ban

OUTDOOR BURN BANS

September 19, 2025



☐ Counties without Established Burn Bans
☒ Counties with Established Burn Bans



Email updates to:
burnban@tfs.tamu.edu

Counties with Burn Bans: 83

Armstrong	Donley	Lavaca
Atascosa	Duval	Llano
Bailey	Eastland	Lynn
Bastrop	Edwards	Mason
Baylor	El Paso	Medina
Bexar	Fayette	Nueces
Brewster	Fisher	Oldham
Briscoe	Frio	Reagan
Brooks	Garza	Reeves
Burnet	Glasscock	Runnels
Caldwell	Goliad	San Patricio
Callahan	Gonzales	Schleicher
Cameron	Guadalupe	Shackelford
Castro	Hale	Starr
Childress	Hardeman	Sutton
Cochran	Hartley	Swisher
Coke	Hidalgo	Taylor
Coleman	Howard	Terrell
Colorado	Hudspeth	Throckmorton
Comal	Jeff Davis	Upton
Comanche	Jim Hogg	Ward
Cottle	Jim Wells	Wharton
Crane	Kendall	Wheeler
Crockett	Kerr	Wilbarger
Culberson	King	Willacy
Dallam	Knox	Winkler
DeWitt	La Salle	Zapata
Dimmit		

DISCLAIMER

County burn ban orders are established by county judges and/or county commissioners' courts. Texas A&M Forest Service is not responsible for establishing or removing burning bans. Texas A&M Forest Service is updating and displaying this information daily as a public service.

For more information please contact your local county judge's office or county website.

RED FLAG WARNINGS: www.weather.gov

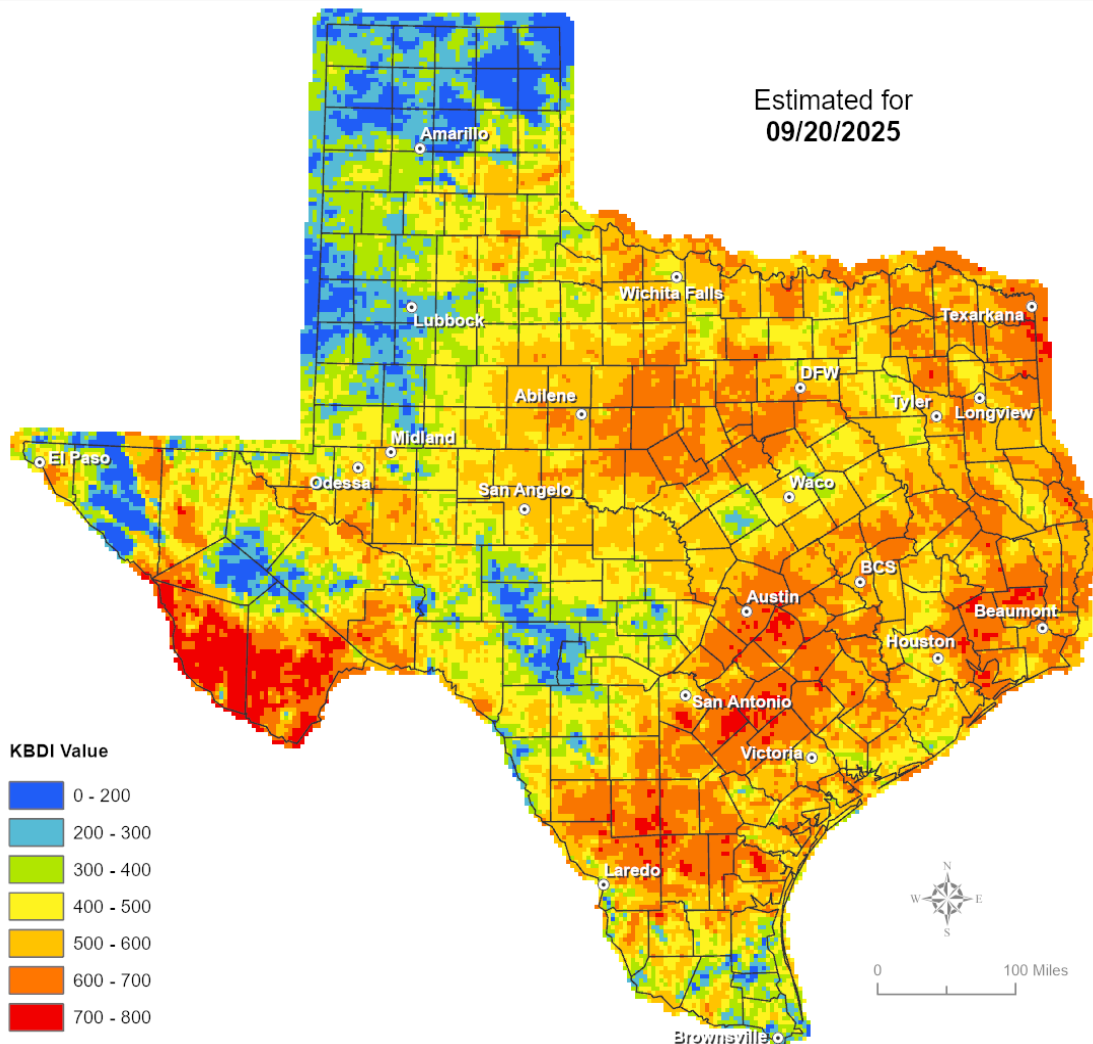
Additional map formats available at <https://tfsweb.tamu.edu/Burnbans/>

Keetch-Byram Drought Index

Keetch-Byram Drought Index

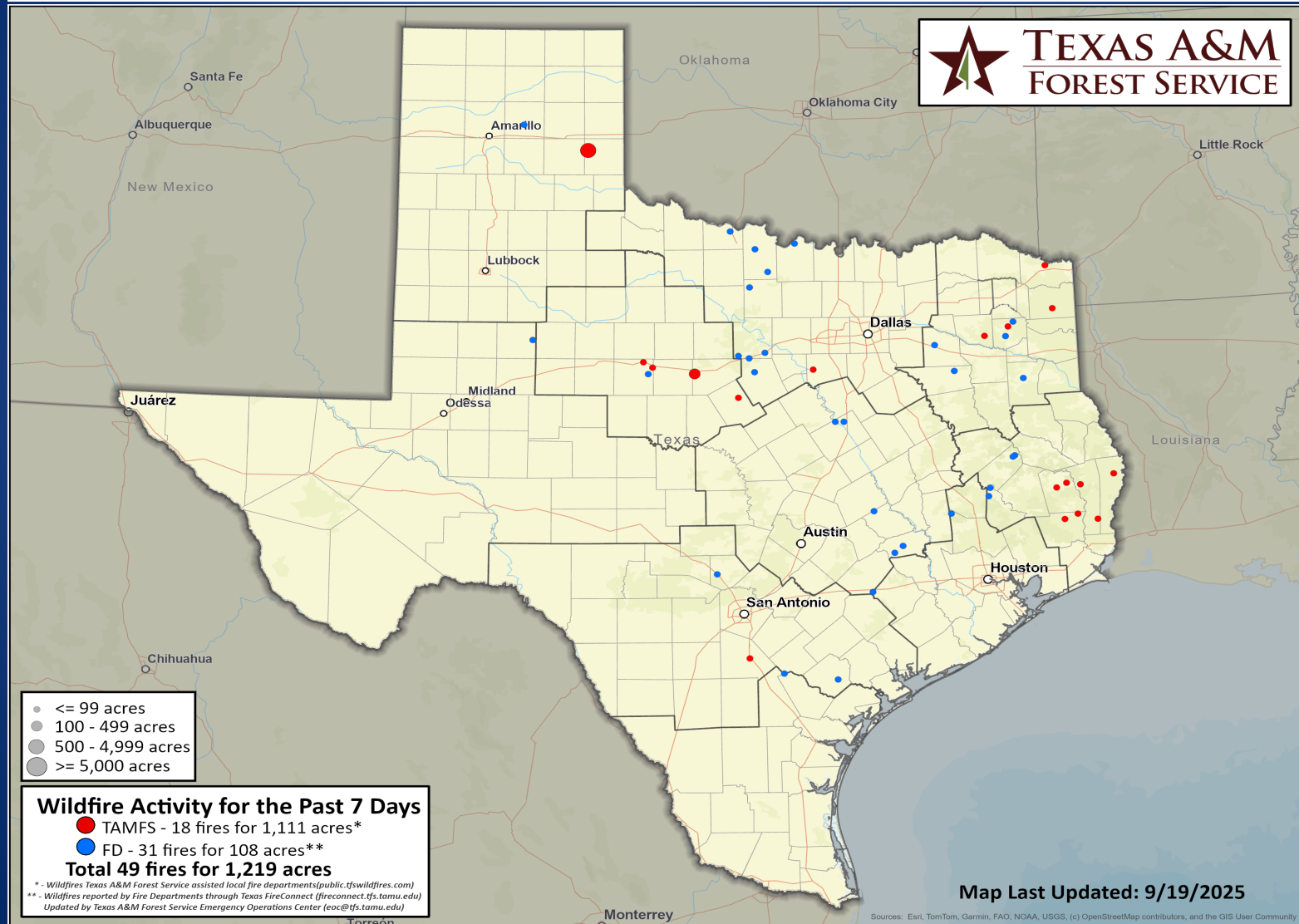
(4 km x 4 km resolution)

Estimated for
09/20/2025



Fire Activity (*Last 24 Hours)

Report of 472 (No Change) fires and 90,542 (No Change) acres have been burned this year. There are 83 (No Change) counties with burn bans. The Keetch–Byram Drought Index list contains 205 (+3) counties with an average over 400.



Training

DATES		TITLE	COURSE	LOCATION
09/04/25	10/25/25	Community Emergency Response Team Basic Training	G-317	Belton

Statewide Significant Events

DATES		LOCATION	EVENT
09/15/25	09/21/25	Galveston	Galveston Pirate Festival
09/18/25	09/21/25	Plano	Plano Balloon Festival
09/18/25	09/21/25	Addison	Addison Oktoberfest
09/19/25	09/21/25	Fredericksburg	Fredericksburg Trade Days
09/21/25	09/21/25	Arlington	MLB: 2025 Texas Rangers
09/21/25	09/21/25	Houston	MLB: 2025 Houston Astros