

Texas Division of Emergency Management Texas State Operations Center

Situation Awareness Brief



Thursday, September 25th, 2025
As of 0900 CDT

Tropical Weather Awareness



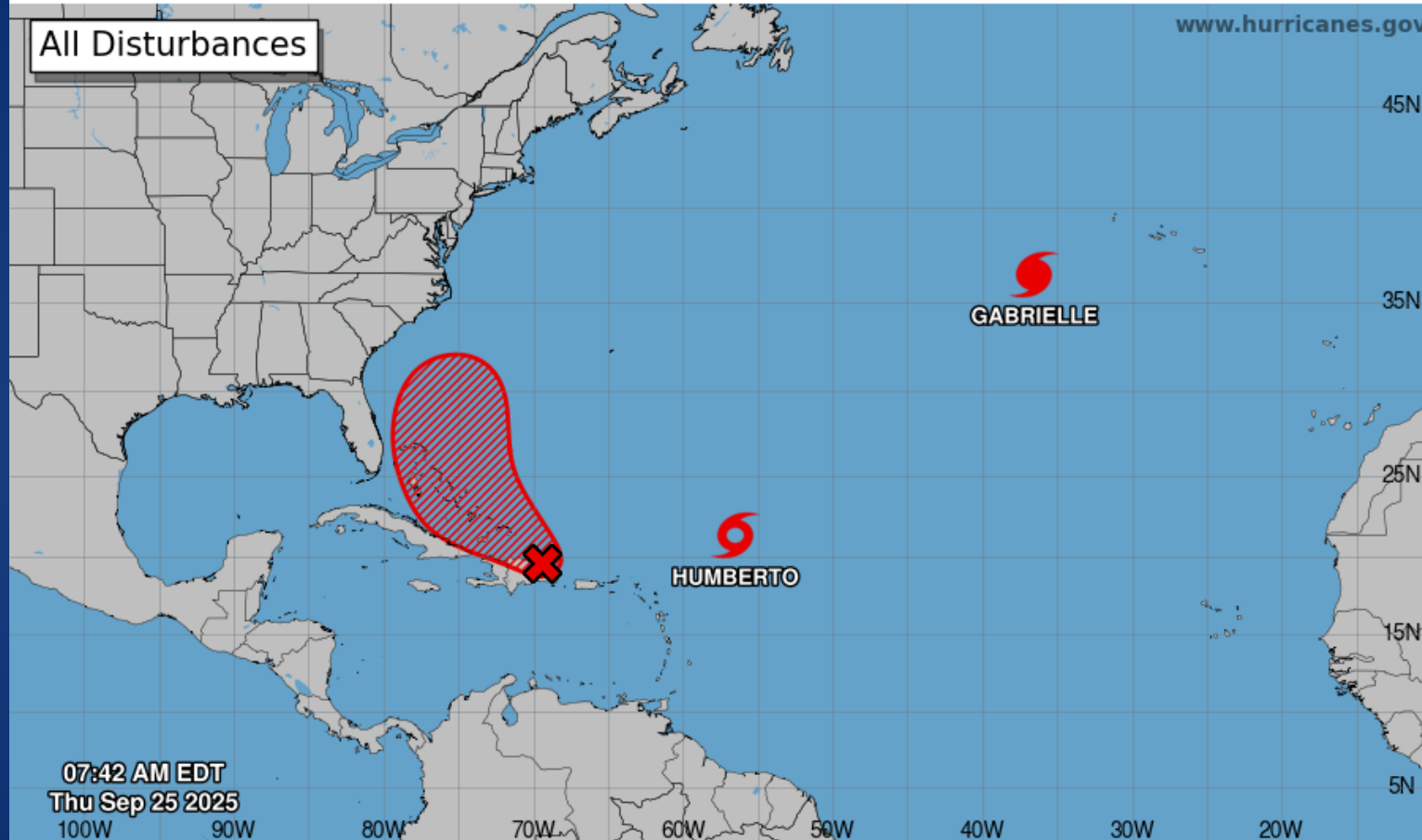
Seven-Day Graphical Tropical Weather Outlook

National Hurricane Center Miami, Florida



www.hurricanes.gov

All Disturbances



07:42 AM EDT
Thu Sep 25 2025

Current Disturbances and Seven-Day Cyclone Formation Chance: < 40% 40-60% > 60%

Tropical or Sub-Tropical Cyclone: Depression Storm Hurricane

Post-Tropical Cyclone or Remnants

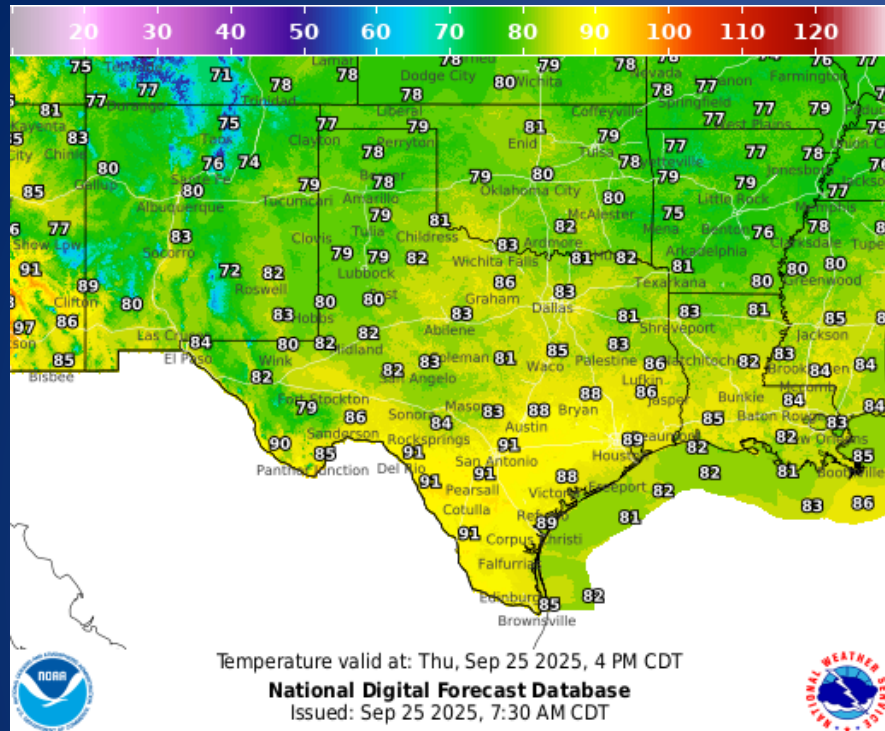
Incidents Reported to the State Operations Center (last 24 hours)

DATE	SUBJECT	LOCATION
09/24/25	Initial Report of a Water Outage in the city of Devine	Medina County
09/24/25	Initial Report of a Boil Water Notice	Jefferson County
09/24/25	Final Report of the Rocky Top Fire	Callahan County
09/24/25	Update Report of the Boil Water Notice	Jefferson County
09/24/25	Initial Report of Boil Water Notice	Montague County
09/24/25	Initial Report of the Coleman 4533 Fire	Coleman County
09/24/25	Initial Report of Lane Closure on US59 NB	Jackson County
09/24/25	Update Report of the Hords Creek Fire	Coleman County
09/24/25	Update Report of a Water Outage in the City of Devine	Medina County
09/24/25	Update Report #2 of the Hords Creek Fire	Coleman County
09/24/25	Final Report of the Hords Creek Fire	Coleman County

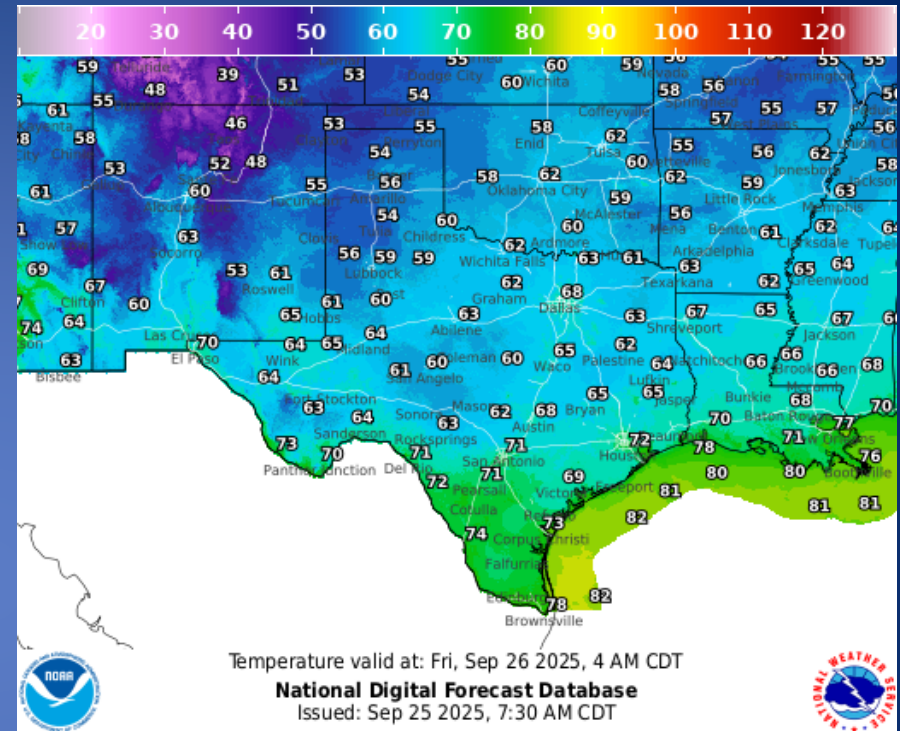
Informational Products Distributed by the State Operations Center

DATE	SUBJECT
09/24/25	NWS Southern Region ROC: NWS SR ROC Afternoon Weather Update
09/24/25	NWS Brownsville: Severe Weather and Excessive Rainfall
09/24/25	NWS Corpus Christi: Severe Weather & Flash Flood
09/25/25	NWS Brownsville: Marginal Risk of Excessive Rainfall
09/25/25	NWS El Paso, TX/Santa Teresa, NM: Thursday Morning Hazards Outlook
09/25/25	Daily NWS Threat Brief

Weather Forecast

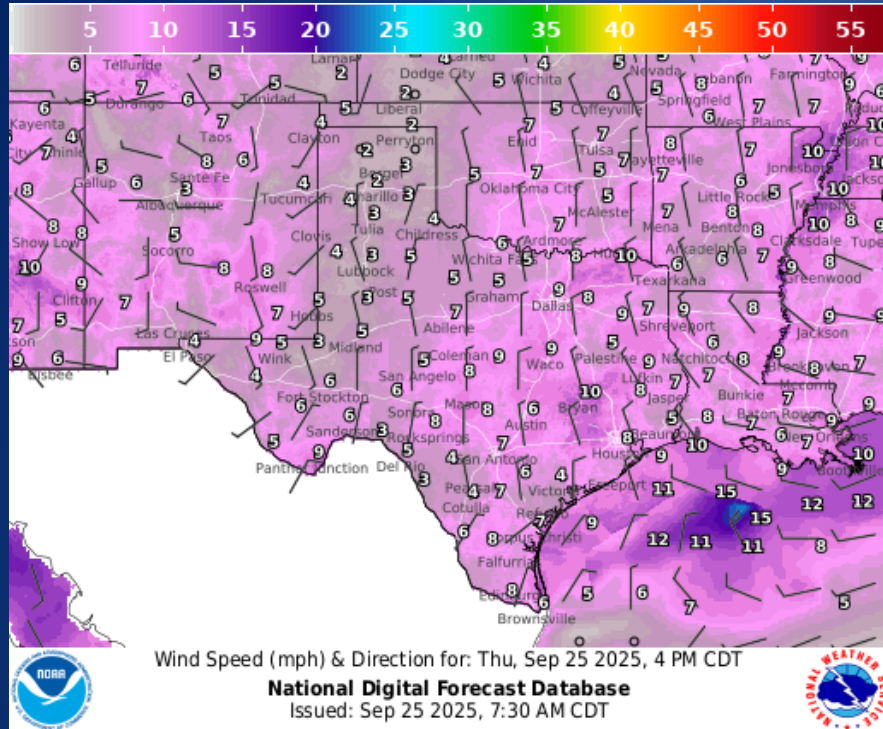


Highs

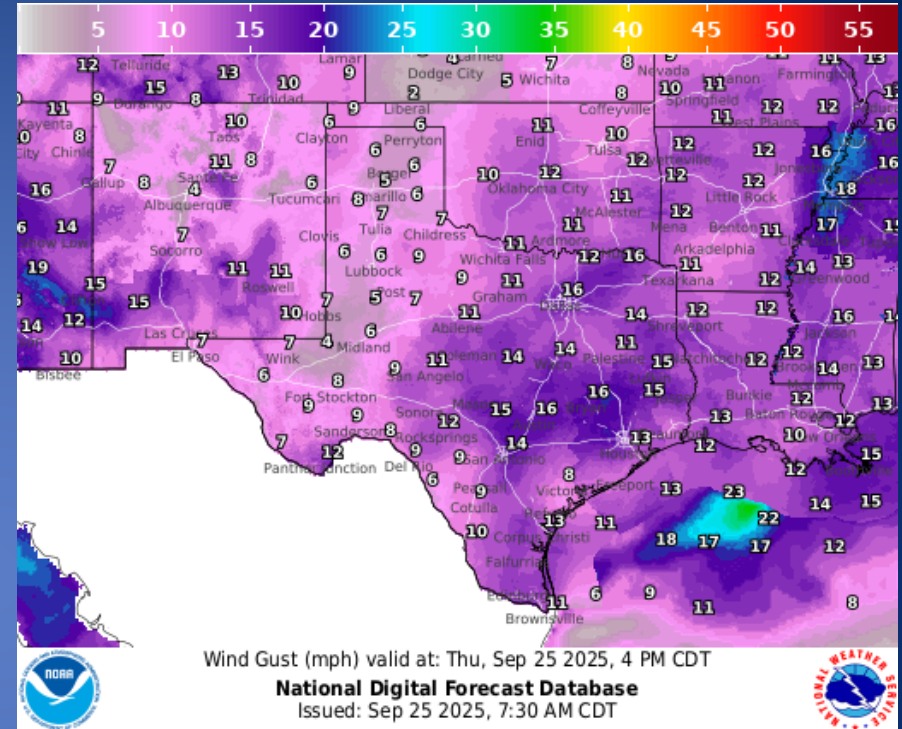


Lows

Weather Forecast

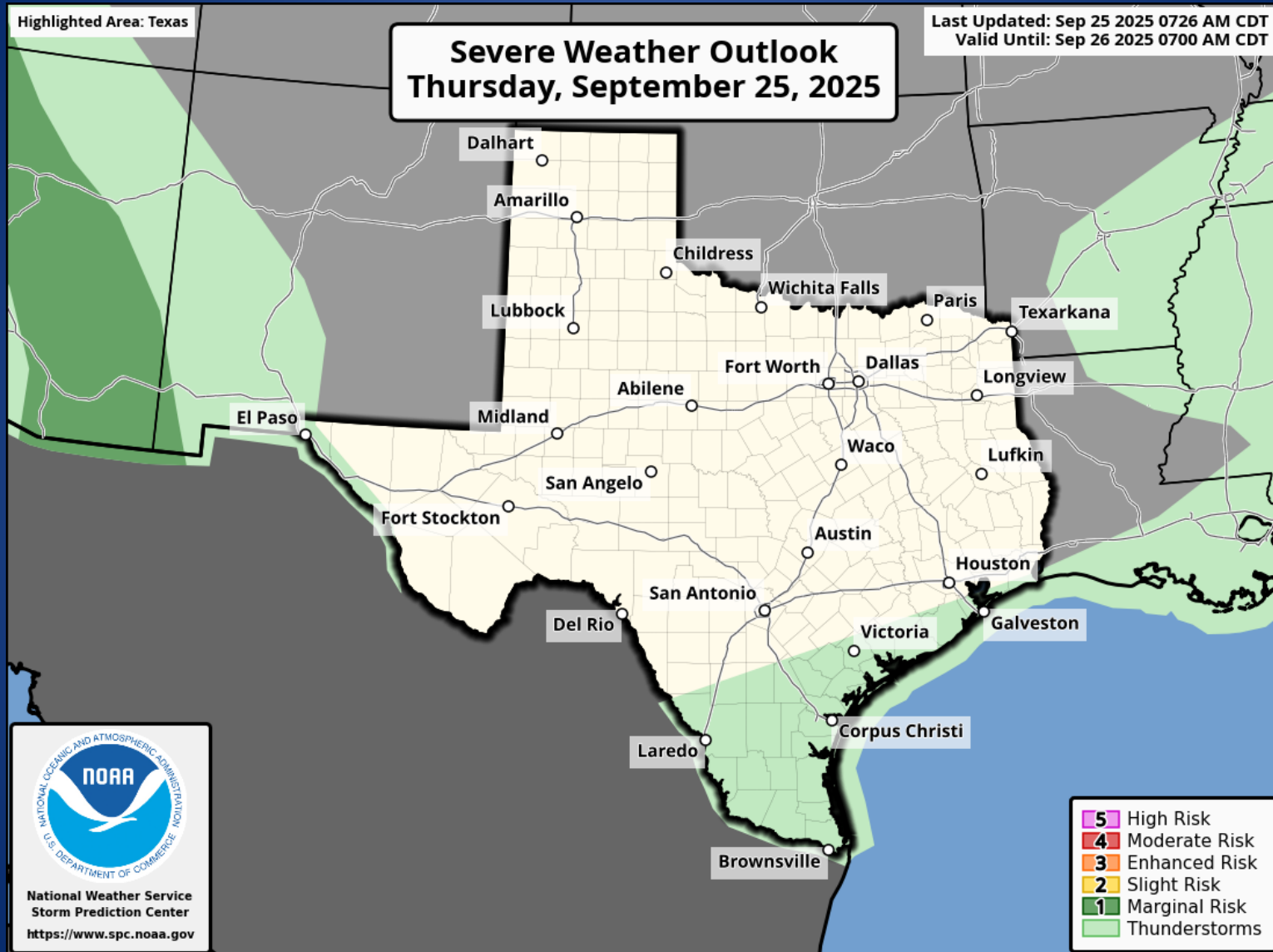


Wind Speeds



Gusts

Hazardous Weather



Hazardous Weather

Highest Local Risk

1

WHAT THIS MEANS:

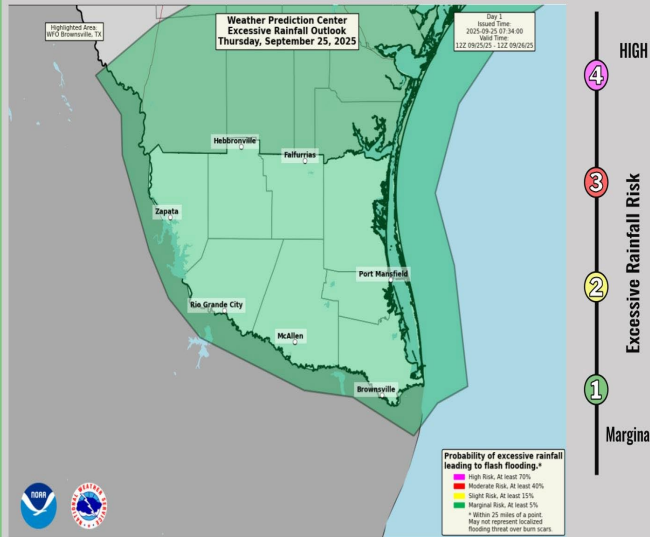
Heavy Rain with at least
a 5% Chance for
Flash Flooding

TIMING
TODAY & TONIGHT

THREATS



Excessive Rainfall Outlook



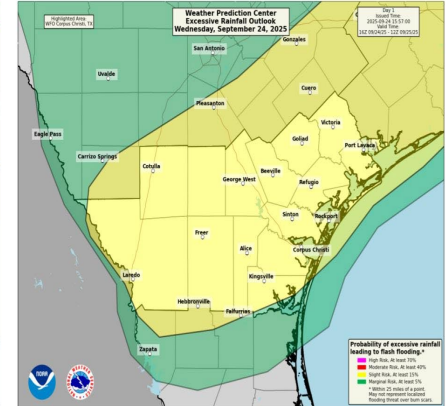
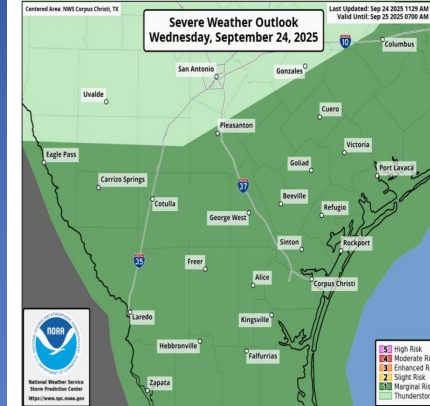
There is a Marginal Risk of excessive rainfall for today and tonight across all of Deep South Texas and the Rio Grande Valley.



Thunderstorms Expected Today-Thu

September 24, 2025
3:01 PM CDT

Cold Front Tonight into Thursday Morning



National Oceanic and
Atmospheric Administration
U.S. Department of Commerce

National Weather Service
Corpus Christi, TX

The chance of showers and thunderstorms will increase this afternoon with a medium to high (55-85%) chance by tonight through Thursday as a cold front moves through South Texas. Heavy rainfall with totals of 1-2 inches expected and isolated 3-4 inches possible. Areas that receive higher amounts may experience scattered flash flooding, especially urban areas and low lying areas. Some of the storms may become strong to severe with damaging wind being the main threat. Small hail and isolated tornados are also possible.

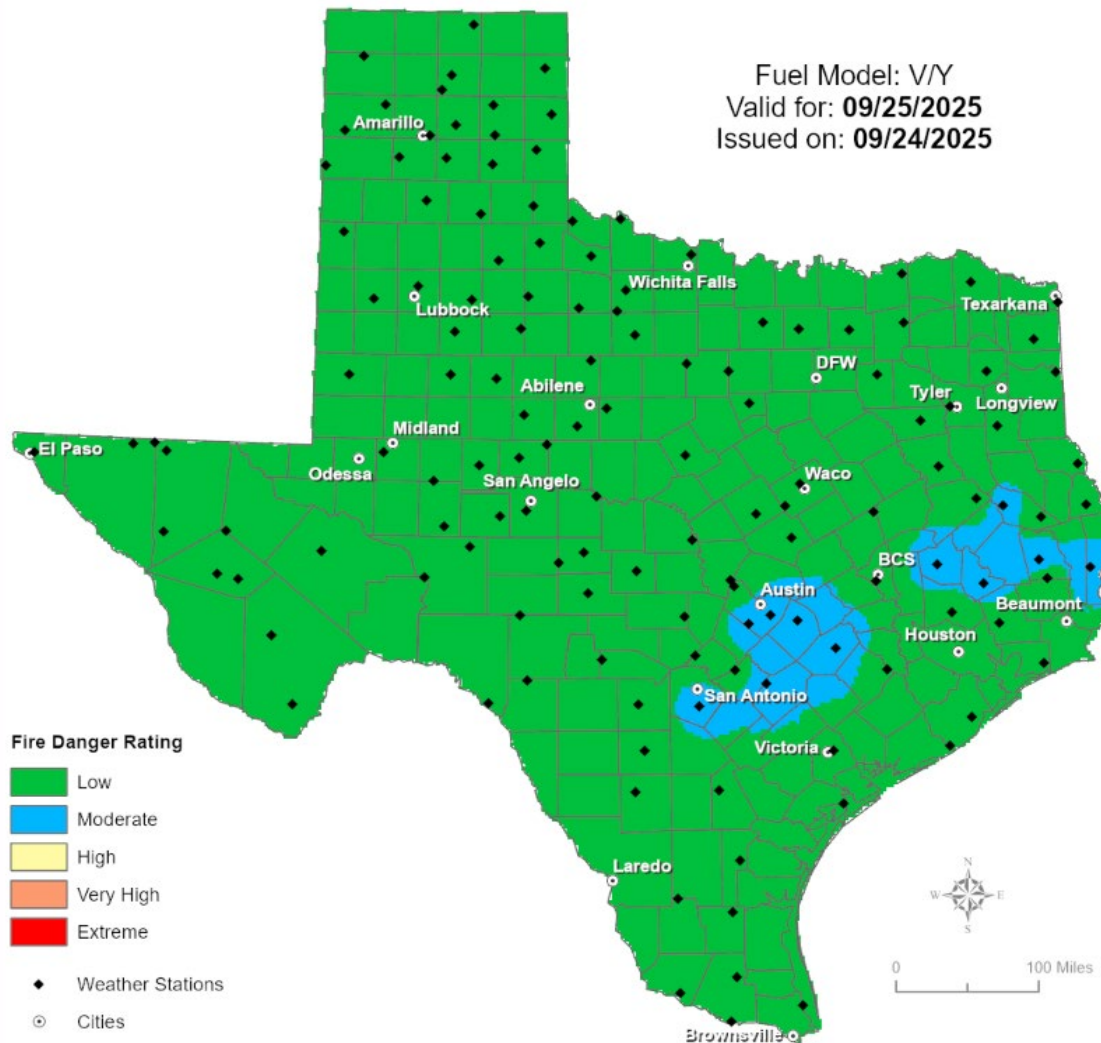
Weather Advisory/Statement/Watch/Warning Issued

DATE	WARNING TYPE	LOCATION
09/24/25	Special Weather Statement	Brazoria, Brooks, Delta, Fort Bend, Galveston, Hardin, Harris, Harrison, Hopkins, Hunt, Jasper, Jefferson, Liberty, Marion, McMullen, Montgomery, Newton, Orange, Panola, Rains, Rusk, and Shelby Counties
09/24/25	Flood Advisory	Atascosa, Brazoria, Fort Bend, Live Oak, Matagorda, McMullen, Nacogdoches, Rusk, San Saba, Shelby, Webb, and Wharton Counties
09/24/25	Severe Thunderstorm Warning	Harrison, Marion, and Panola Counties
09/24/25	Flash Flood Warning	Harrison and Panola Counties
09/24/25	Special Marine Warning	Brazoria, Chambers, Galveston, Jefferson and Orange Counties
09/25/25	Special Weather Statement	Brazoria, Duval, Fort Bend, Jim Wells and Nueces Counties
09/25/25	Flood Advisory	Aransas, Bee, Jim Wells, Kleberg, Nueces, Refugio, San Patricio and Webb Counties
09/25/25	Special Marine Warning	Aransas, Brazoria, Calhoun, Chambers, Galveston, Jefferson, Refugio, and San Patricio Counties
09/25/25	Flash Flood Warning	Webb County

Fire Danger Forecast

Forecast Fire Danger

Fuel Model: V/Y
Valid for: **09/25/2025**
Issued on: **09/24/2025**



Burn Ban

OUTDOOR BURN BANS

September 25, 2025

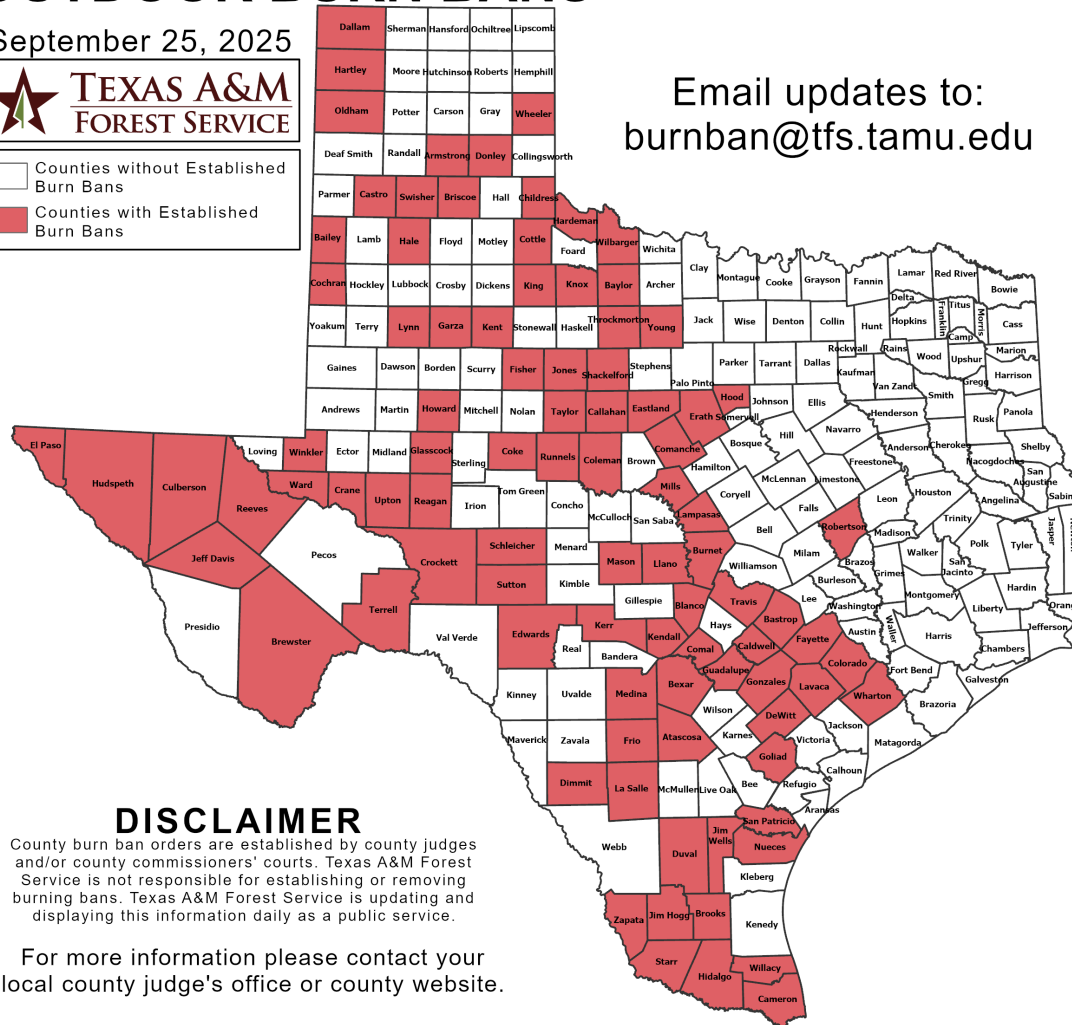


Counties without Established Burn Bans
Counties with Established Burn Bans

Email updates to:
burnban@tfs.tamu.edu

Counties with Burn Bans: 92

Armstrong	Eastland	Llano
Atascosa	Edwards	Lynn
Bailey	El Paso	Mason
Bastrop	Erath	Medina
Baylor	Fayette	Mills
Bexar	Fisher	Nueces
Blanco	Frio	Oldham
Brewster	Garza	Reagan
Briscoe	Glasscock	Reeves
Brooks	Goliad	Robertson
Burnet	Gonzales	Runnels
Caldwell	Guadalupe	San Patricio
Callahan	Hale	Schleicher
Cameron	Hardeman	Shackelford
Castro	Hartley	Starr
Childress	Hidalgo	Sutton
Cochran	Hood	Swisher
Coke	Howard	Taylor
Coleman	Hudspeth	Terrell
Colorado	Jeff Davis	Throckmorton
Comal	Jim Hogg	Travis
Comanche	Jim Wells	Upton
Cottle	Jones	Ward
Crane	Kendall	Wharton
Crockett	Kerr	Wheeler
Culberson	Kerr	Wilbarger
Dallam	King	Willacy
DeWitt	Knox	Winkler
Dimmit	Lampasas	Young
Donley	La Salle	Zapata
Duval	Lavaca	



DISCLAIMER

County burn ban orders are established by county judges and/or county commissioners' courts. Texas A&M Forest Service is not responsible for establishing or removing burning bans. Texas A&M Forest Service is updating and displaying this information daily as a public service.

For more information please contact your local county judge's office or county website.

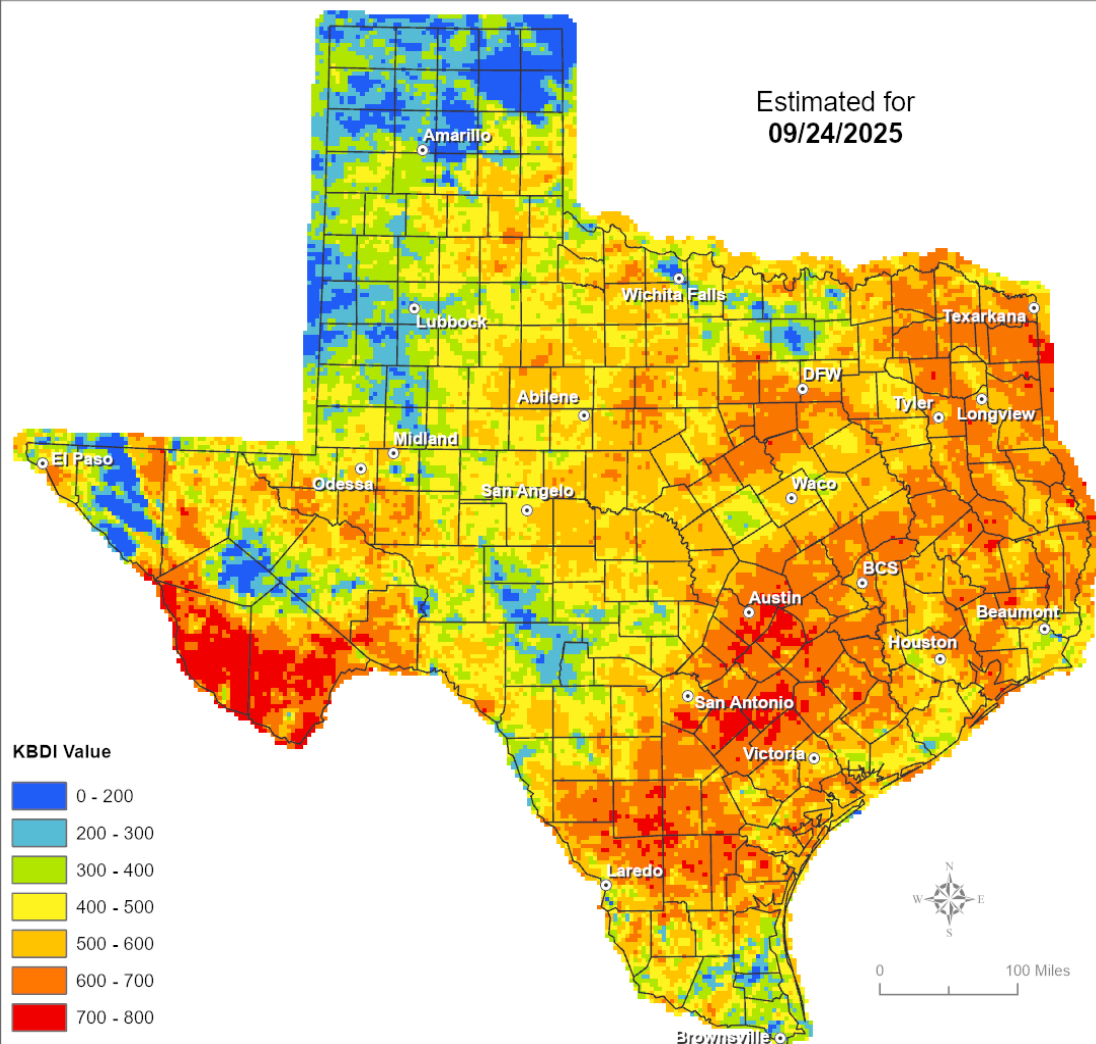
RED FLAG WARNINGS: www.weather.gov
Additional map formats available at <https://tfsweb.tamu.edu/Burnbans/>

Keetch-Byram Drought Index

Keetch-Byram Drought Index

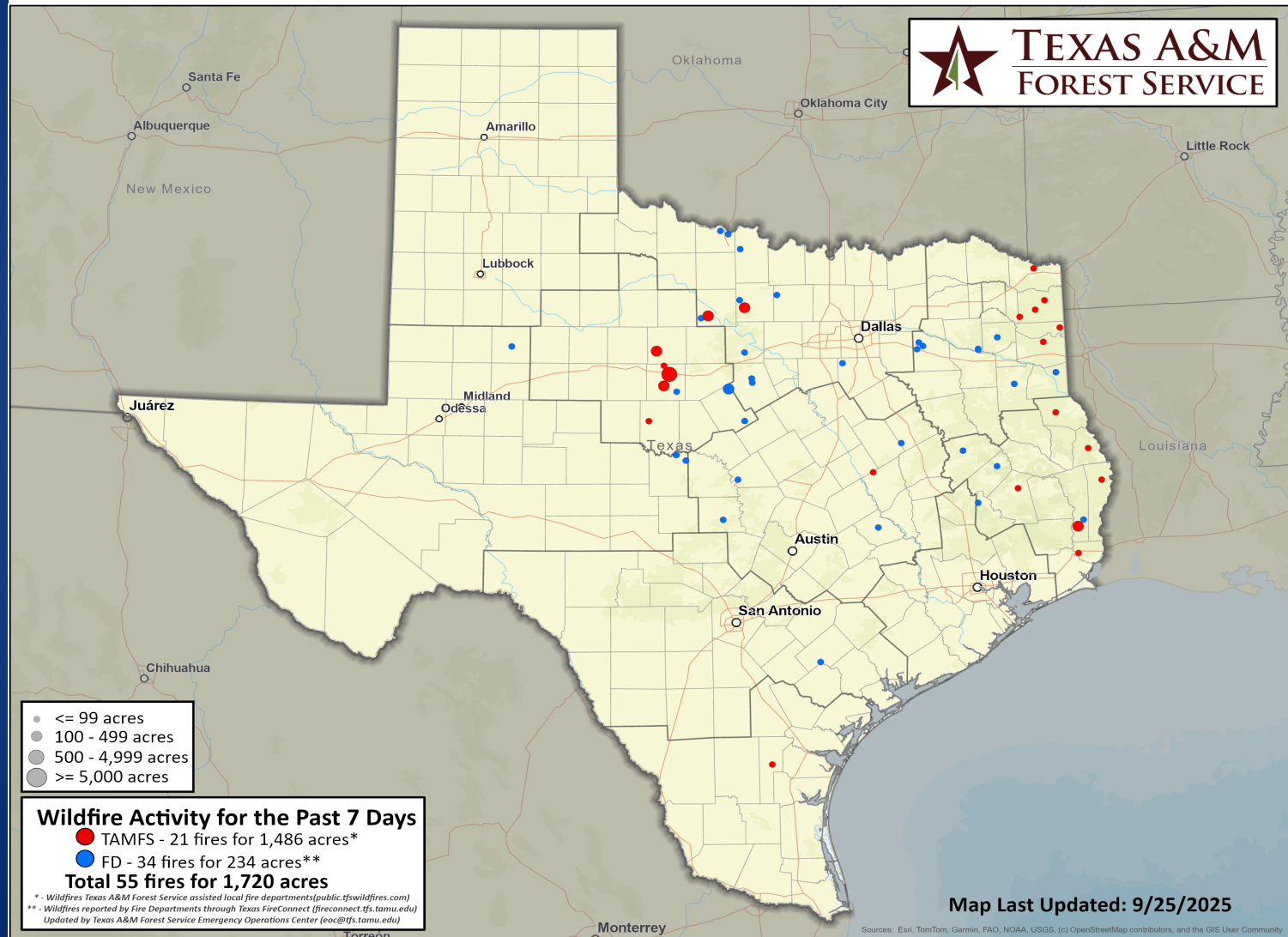
(4 km x 4 km resolution)

Estimated for
09/24/2025



Fire Activity (*Last 24 Hours)

Report of 489 (+5) fires and 91,950 (+368) acres have been burned this year. There are 92 (+1) counties with burn bans. The Keetch–Byram Drought Index list contains 208 (No Change) counties with an average over 400.



Training

DATES		TITLE	COURSE	LOCATION
09/04/25	10/25/25	Community Emergency Response Team Basic Training	G-317	Belton
09/22/25	09/26/25	HazMat Technician (NFPA Certification Course)	H-501	Georgetown
09/22/25	09/25/25	Instructional Presentation and Evaluation Skills	L-141	Kyle
09/22/25	09/25/25	NIMS ICS All-Hazards Communications Unit Leader Course	L-969	Austin
09/22/25	09/26/25	All-Hazards Incident Management Team	O-305	San Antonio
09/23/25	09/25/25	Public Information Basics	L-105	Victoria
09/23/25	09/25/25	Advanced Disaster Accounting (By Invite Only)	T-ACC601	Austin
09/25/25	09/26/25	Advanced Incident Command System for Complex Incidents	G-400	Beaumont, Decatur, El Paso, Rockwall

Statewide Significant Events

DATES		LOCATION	EVENT
09/25/25	09/25/25	Arlington	MLB: 2025 Texas Rangers Game