

Texas Division of Emergency Management Texas State Operations Center



Situation Awareness Brief



Friday, September 26th, 2025
As of 0900 CDT

Tropical Weather Awareness



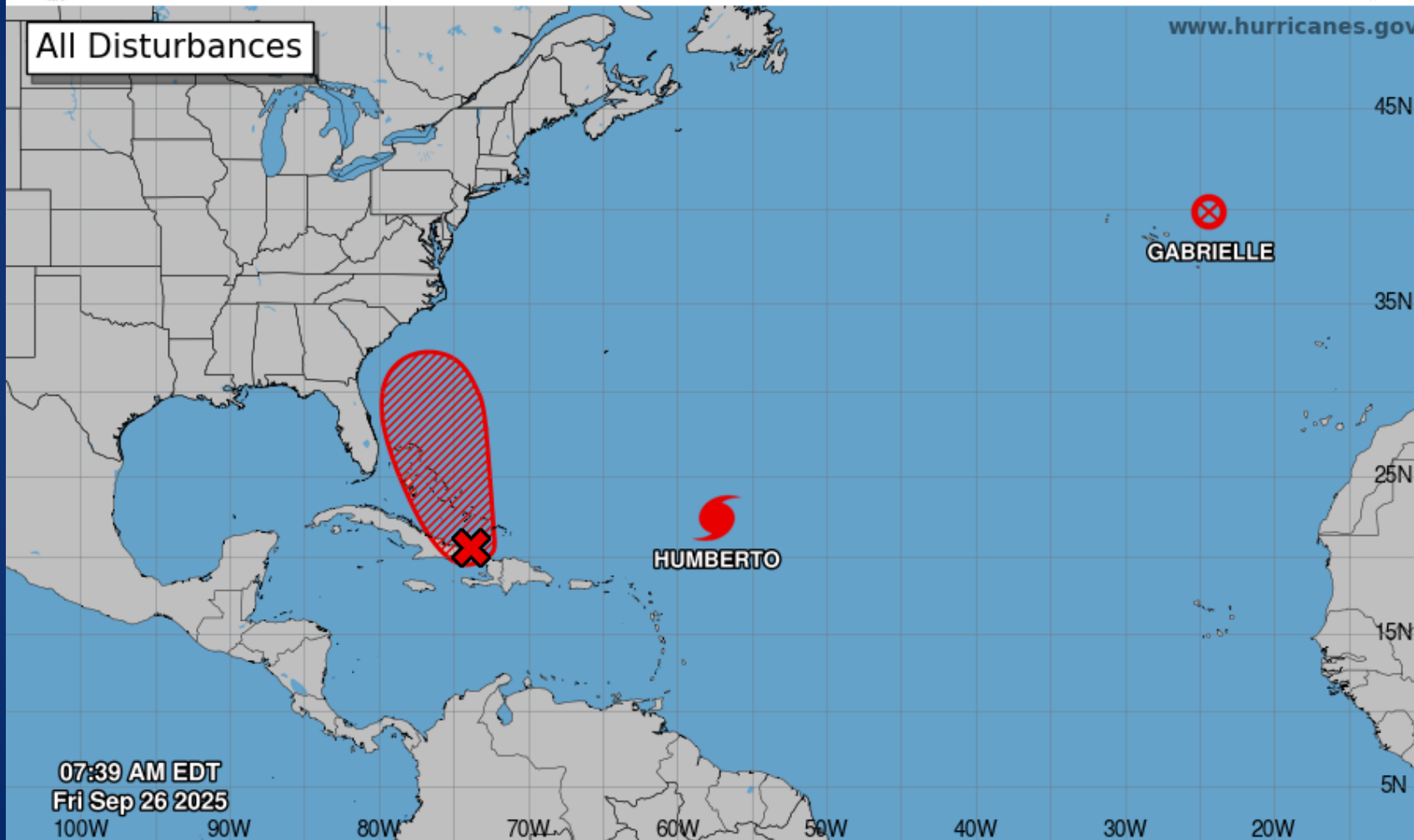
Seven-Day Graphical Tropical Weather Outlook

National Hurricane Center Miami, Florida



www.hurricanes.gov

All Disturbances



07:39 AM EDT
Fri Sep 26 2025

Current Disturbances and Seven-Day Cyclone Formation Chance: < 40% 40-60% > 60%
Tropical or Sub-Tropical Cyclone: Depression Storm Hurricane
 Post-Tropical Cyclone or Remnants

Incidents Reported to the State Operations Center (last 24 hours)

DATE	SUBJECT	LOCATION
09/25/25	Initial Report of a Boil Water Notice	Washington County
09/25/25	Update Report of a Boil Water Notice	Washington County
09/25/25	Final Report of the Hughes Fire	Jim Wells County
09/25/25	Initial Report of a Road Closure (US 59)	Bee County
09/26/25	Final Report of a Road Closure (US 59)	Bee County

Informational Products Distributed by the State Operations Center

DATE	SUBJECT
09/25/25	Texas A&M Forest Service: Texas Fire Potential Update
09/25/26	Texas Special Events List
09/26/25	Daily NWS Threat Brief for FEMA Region 6

20 30 40 50 60 70 80 90 100 110 120

Temperature valid at: Fri, Sep 26 2025, 4 PM CDT

National Digital Forecast Database

Issued: Sep 26 2025, 8:30 AM CDT



NWS

NATIONAL WEATHER SERVICE

Temperature valid at: Sat, Sep 27 2025, 4 AM CDT

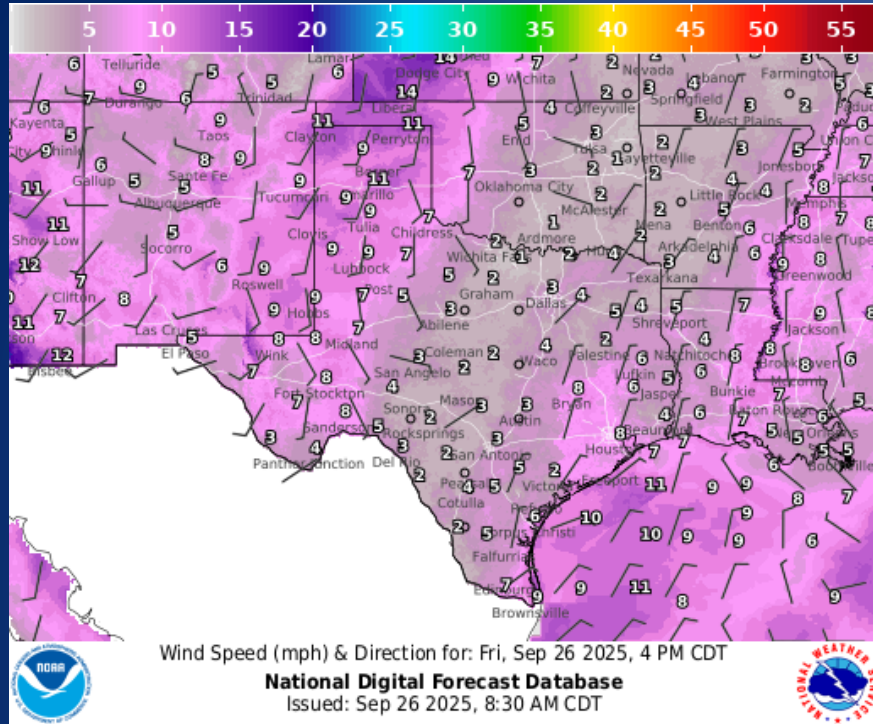
National Digital Forecast Database

Issued: Sep 26 2025, 8:30 AM CDT

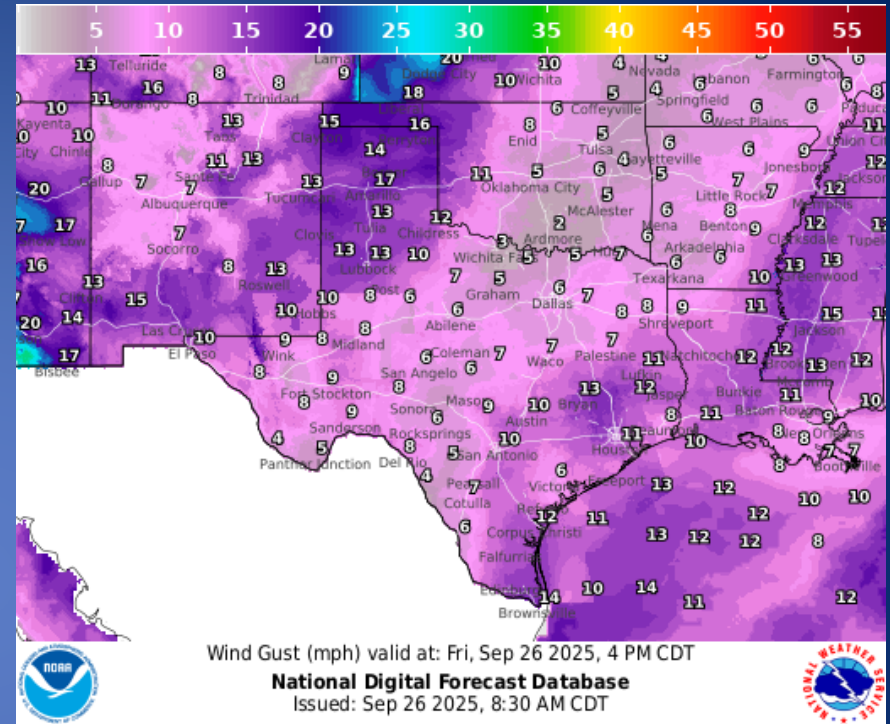
 

Lows

Weather Forecast

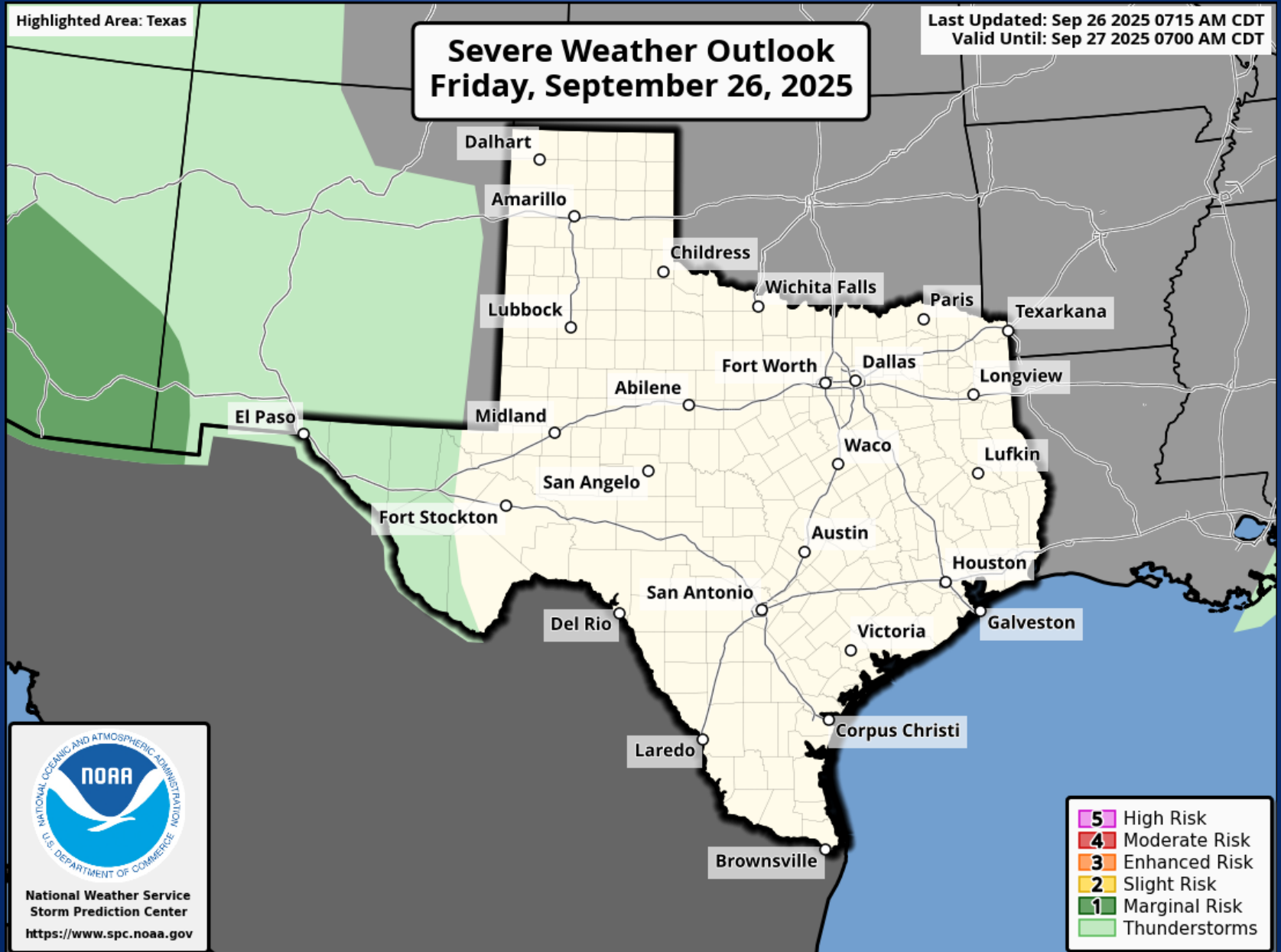


Wind Speeds



Gusts

Hazardous Weather



Hazardous Weather

Flash Flood Risk

Updated: Fri Sep 26, 2025 6:05 AM

Friday



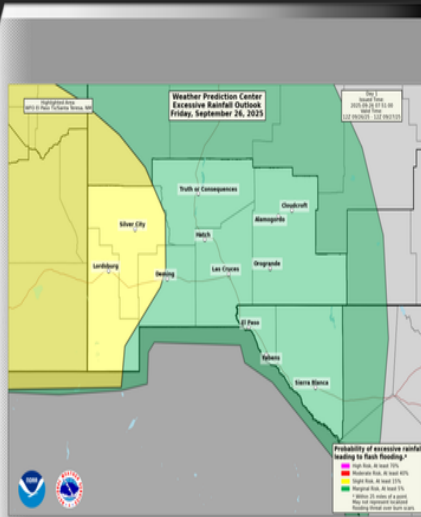
- Slight: Grant and Hidalgo Counties
- Marginal: Rest of Area



- Rapid rises on arroyos and streams
- Flooded Roadways
- Burn scar flooding
- **TURN AROUND, DON'T DROWN!**



- Some areas will see over an inch of rain in a short period of time



NATIONAL WEATHER SERVICE

EL PASO TEXAS

weather.gov/EIPaso

Follow Us: @NWSEIPaso

Abundant moisture and an approaching upper-level storm system will bring a slight risk (2 out of 4) for heavy rain and flash flooding. The highest threat for flash flooding will be in Grant and Hidalgo counties. Heavy rain from yesterday has saturated the soils so any heavy rains on top of the wet soils could quickly lead to excessive runoff.

Severe Weather Risk

Updated: Fri Sep 26, 2025 6:10 AM

Friday



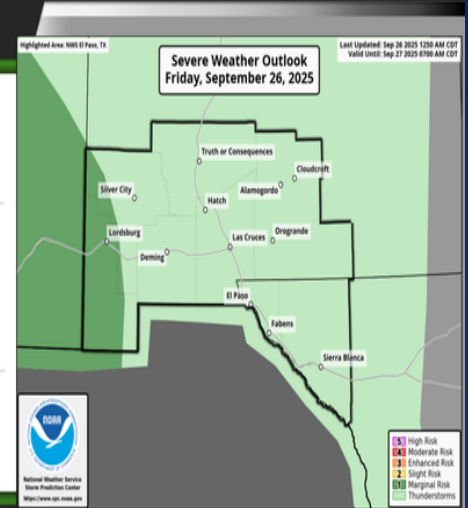
- Marginal: Portions of western Grant and Hidalgo counties



- 1" or greater will be possible
- Wind gusts of 50 to 60 mph
- Blowing dust with the strong winds
- When thunder roars go indoors!



- Some areas will see over an inch of rain in a short period of time



NATIONAL WEATHER SERVICE

EL PASO TEXAS

weather.gov/EIPaso

Follow Us: @NWSEIPaso

An approaching upper-level storm system will combine with abundant moisture to help fuel strong thunderstorms west of the Continental Divide this afternoon and evening. The main threats will be large hail and strong and gusty outflow winds. Those winds could kick up areas of blowing dust.

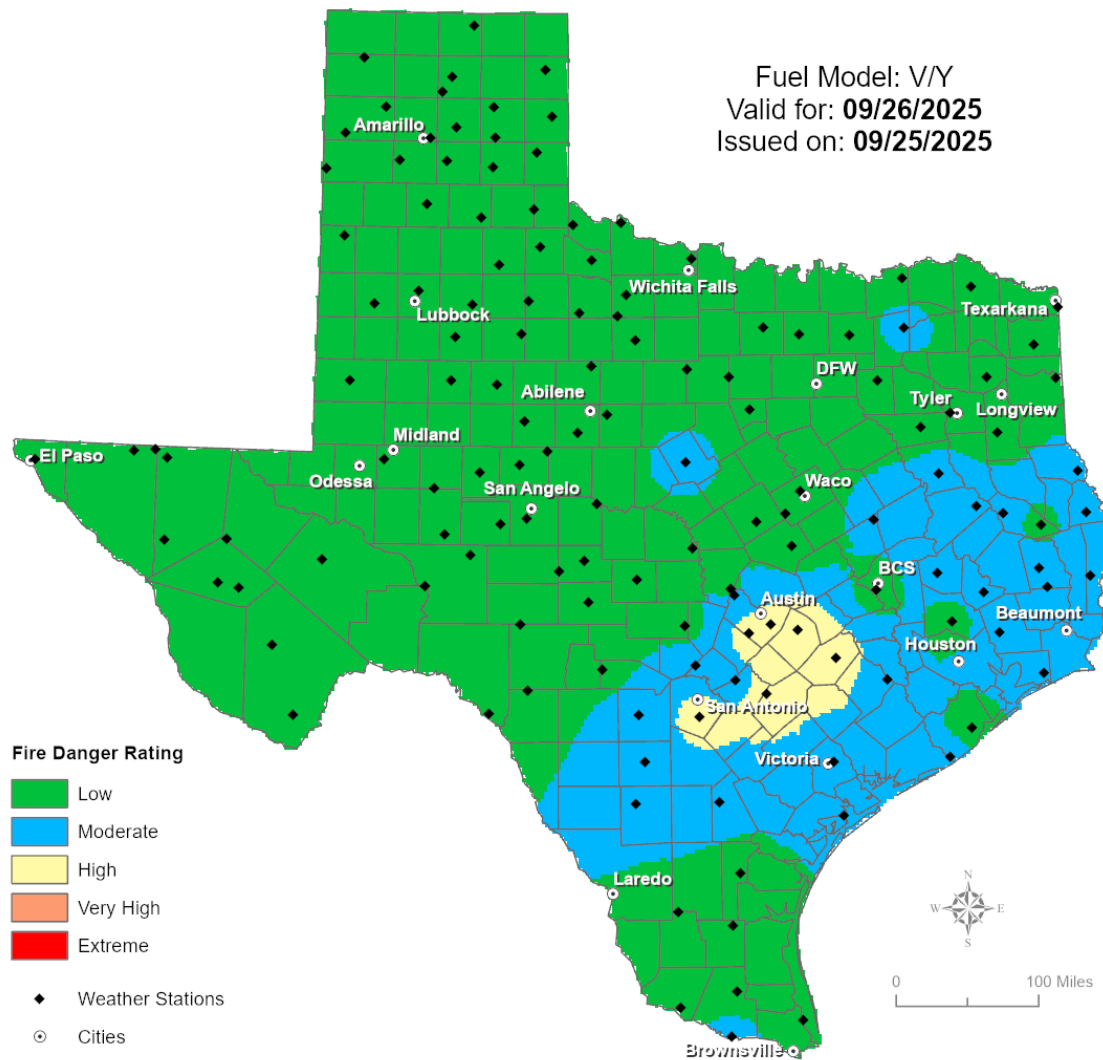
Weather Advisory/Statement/Watch/Warning Issued

DATE	WARNING TYPE	LOCATION
09/25/25	Flood Advisory	Cameron and Willacy Counties
09/25/25	Special Weather Statement	El Paso and Hudspeth Counties

Fire Danger Forecast

Forecast Fire Danger

Fuel Model: V/Y
Valid for: **09/26/2025**
Issued on: **09/25/2025**



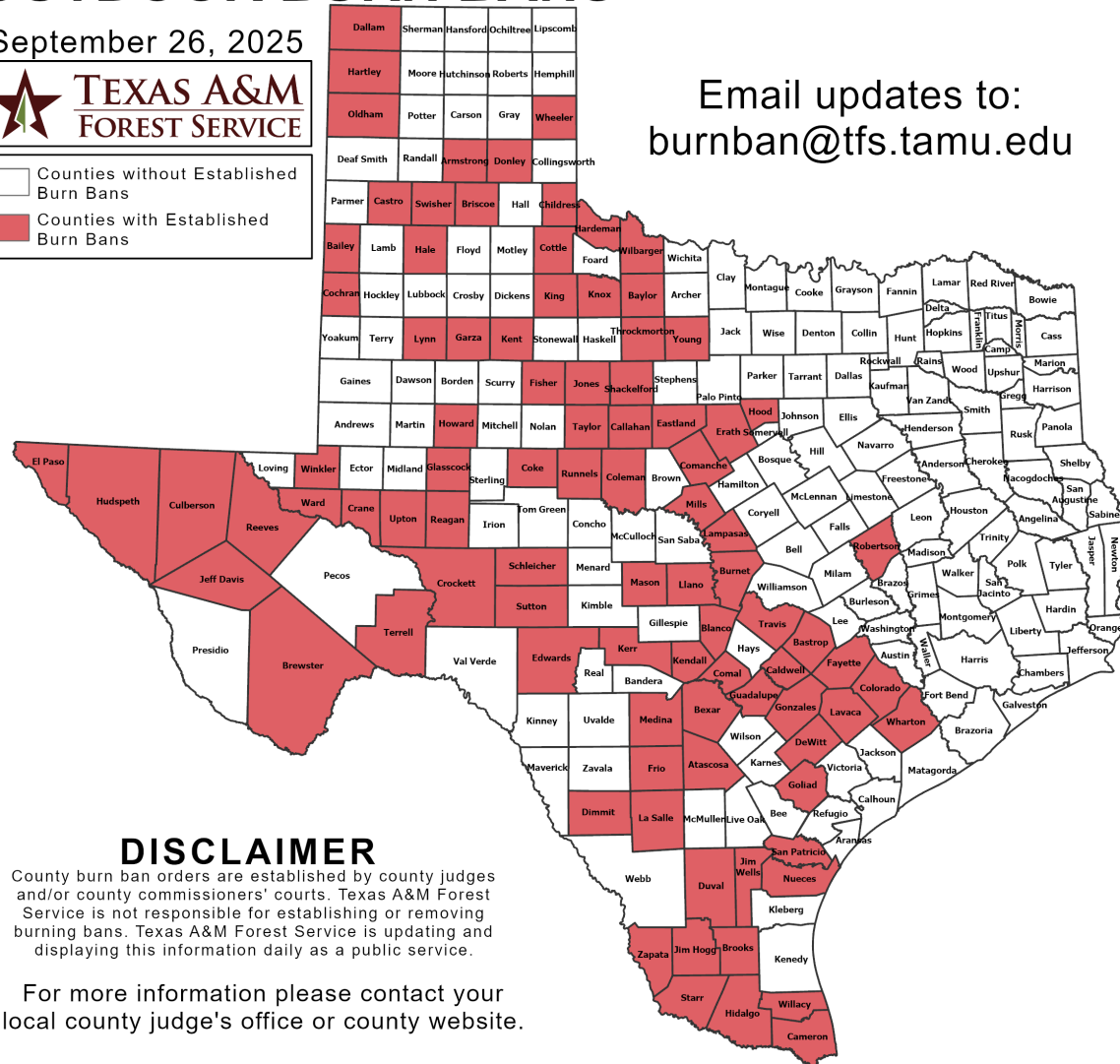
Burn Ban

OUTDOOR BURN BANS

September 26, 2025



- Counties without Established Burn Bans
- Counties with Established Burn Bans



Email updates to:
burnban@tfs.tamu.edu

Counties with Burn Bans: 92

Armstrong	Eastland	Llano
Atascosa	Edwards	Lynn
Bailey	El Paso	Mason
Bastrop	Erath	Medina
Baylor	Fayette	Mills
Bexar	Fisher	Nueces
Blanco	Frio	Oldham
Brewster	Garza	Reagan
Briscoe	Glasscock	Reeves
Brooks	Goliad	Robertson
Burnet	Gonzales	Runnels
Caldwell	Guadalupe	San Patricio
Callahan	Hale	Schleicher
Cameron	Hardeman	Shackelford
Castro	Hartley	Starr
Childress	Hidalgo	Sutton
Cochran	Hood	Swisher
Coke	Howard	Taylor
Coleman	Hudspeth	Terrell
Colorado	Jeff Davis	Throckmorton
Comal	Jim Hogg	Travis
Comanche	Jim Wells	Upton
Cottle	Jones	Ward
Crane	Kendall	Wharton
Crockett	Kerr	Wheeler
Culberson	Kerr	Willbarger
Dallam	King	Willacy
DeWitt	Knox	Winkler
Dimmit	Lampasas	Young
Donley	La Salle	Zapata
Duval	Lavaca	

DISCLAIMER

County burn ban orders are established by county judges and/or county commissioners' courts. Texas A&M Forest Service is not responsible for establishing or removing burning bans. Texas A&M Forest Service is updating and displaying this information daily as a public service.

For more information please contact your local county judge's office or county website.

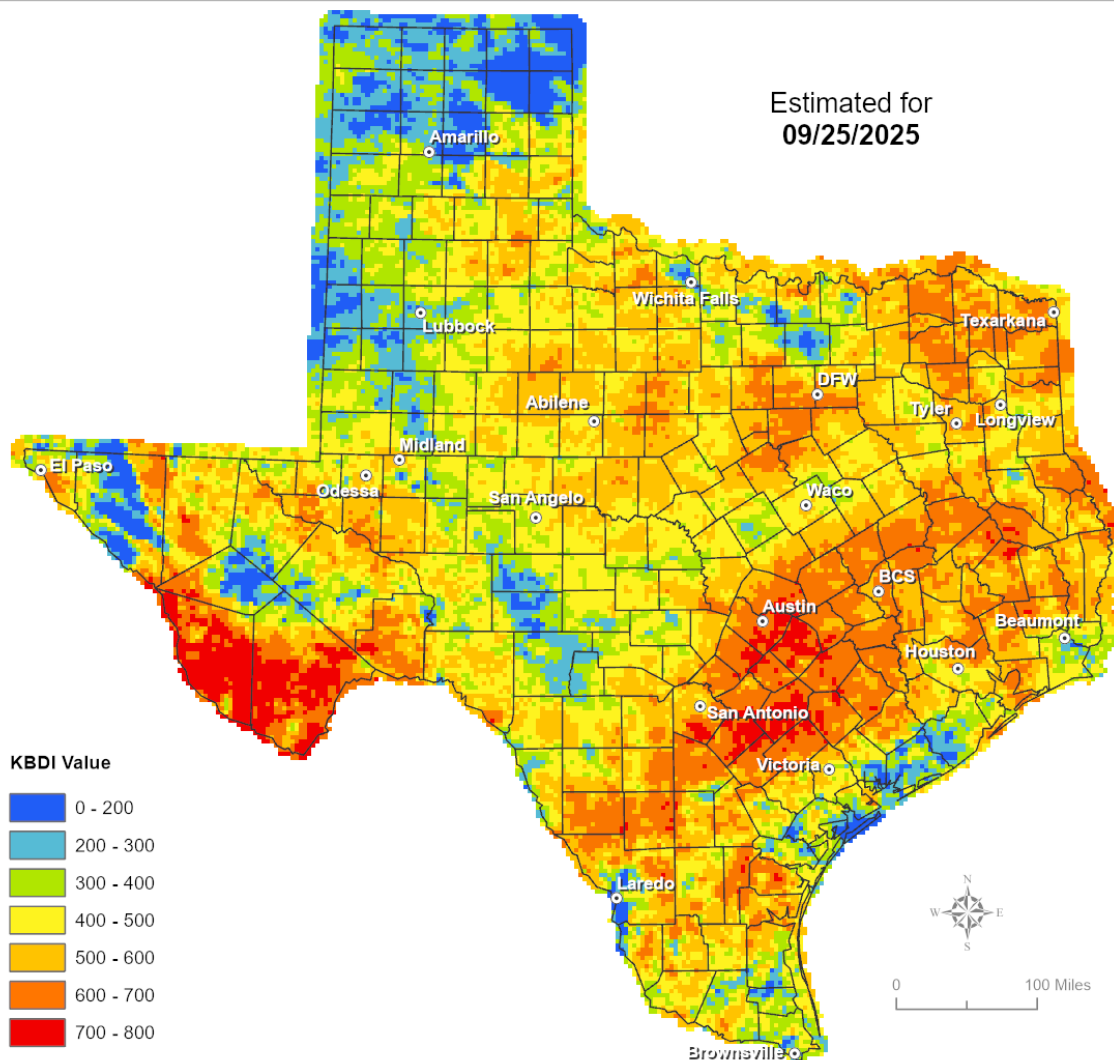
RED FLAG WARNINGS: www.weather.gov
Additional map formats available at <https://tfsweb.tamu.edu/Burnbans/>

Keetch-Byram Drought Index

Keetch-Byram Drought Index

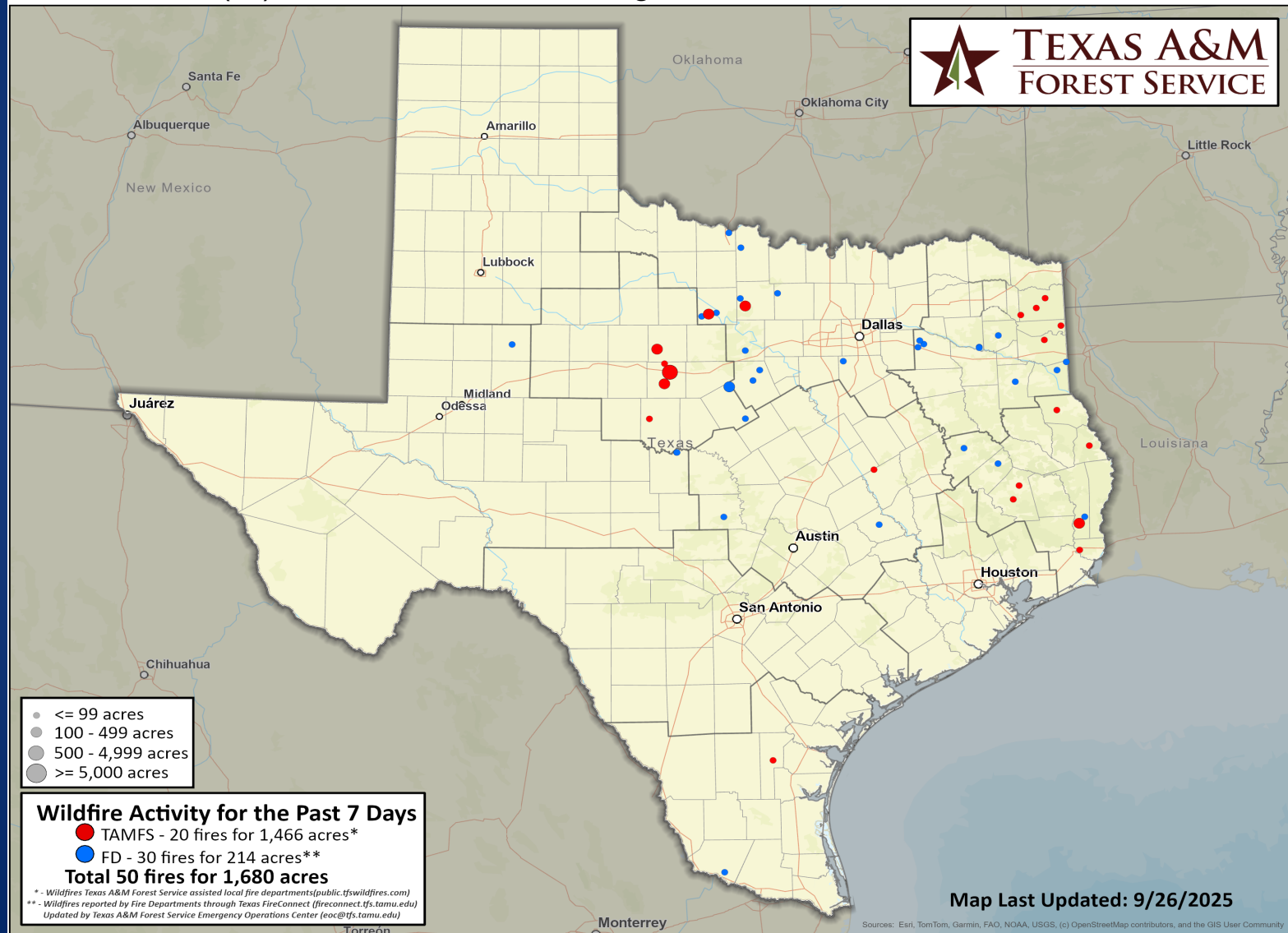
(4 km x 4 km resolution)

Estimated for
09/25/2025



Fire Activity (*Last 24 Hours)

Report of 491 (+2) fires and 91,973 (+323) acres have been burned this year. There are 92 (+1) counties with burn bans. The Keetch–Byram Drought Index list contains 199 (-9) counties with an average over 400.



Training

DATES		TITLE	COURSE	LOCATION
09/04/25	10/25/25	Community Emergency Response Team Basic Training	G-317	Belton
09/22/25	09/26/25	HazMat Technician (NFPA Certification Course)	H-501	Georgetown
09/22/25	09/26/25	All-Hazards Incident Management Team	O-305	San Antonio
09/25/25	09/26/25	Advanced Incident Command System for Complex Incidents	G-400	Rockwall
09/25/25	09/26/25	Advanced Incident Command System for Complex Incidents	G-400	Beaumont
09/25/25	09/26/25	Advanced Incident Command System for Complex Incidents	G-400	Decatur
09/25/25	09/26/25	Advanced Incident Command System for Complex Incidents	G-400	El Paso
09/26/25	09/28/25	Community Emergency Response Team Basic Training	G-317	Austin

Statewide Significant Events

DATES		LOCATION	EVENT
09/26/25	09/28/25	McKinney	Oktoberfest (McKinney)
09/26/25	09/29/25	Fort Worth	Southwest Vet Symposium