

Texas Division of Emergency Management Texas State Operations Center



**Saturday, September 27th, 2025
As of 0900 CDT**

Tropical Weather Awareness



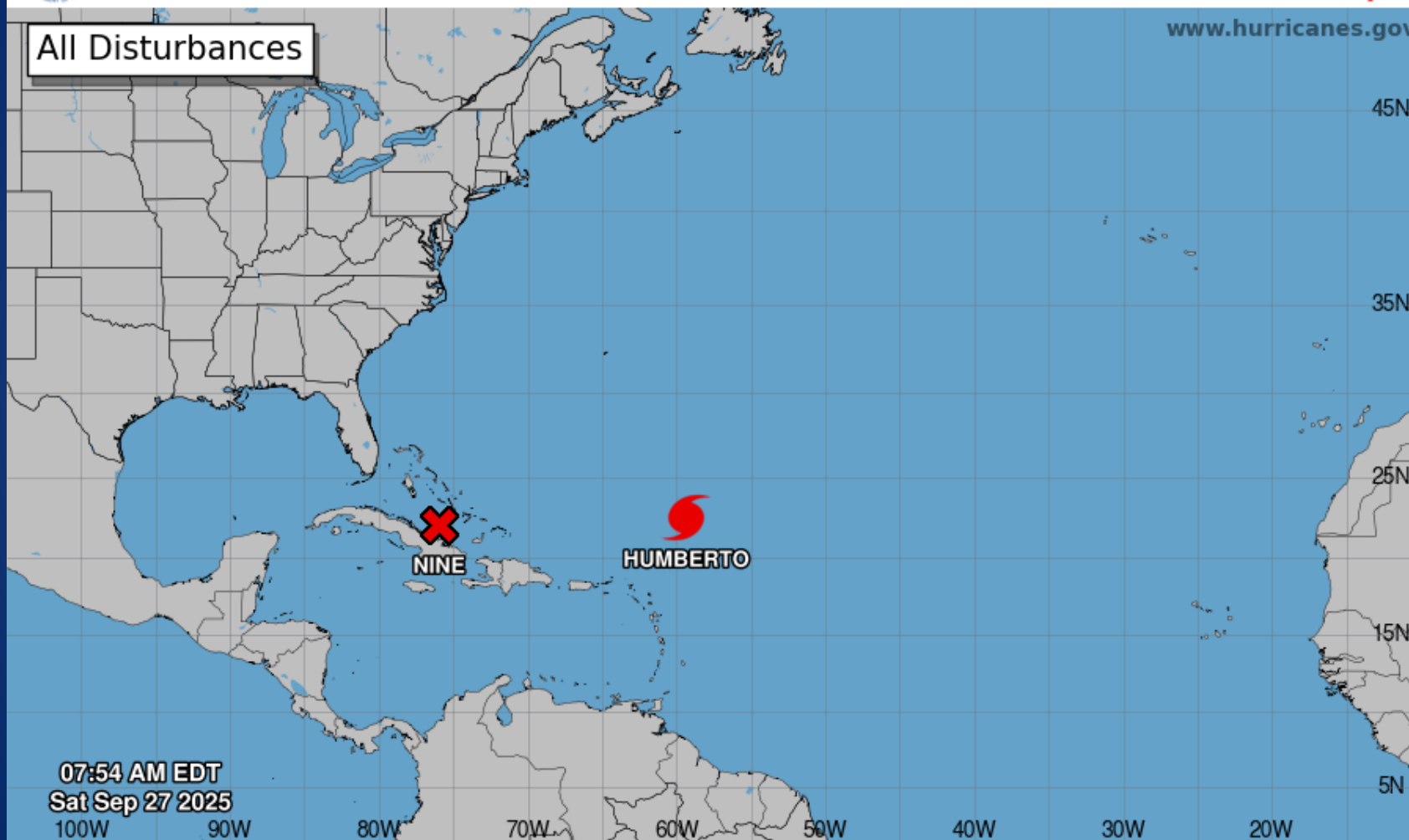
Seven-Day Graphical Tropical Weather Outlook

National Hurricane Center Miami, Florida



www.hurricanes.gov

All Disturbances



07:54 AM EDT
Sat Sep 27 2025

Current Disturbances and Seven-Day Cyclone Formation Chance: < 40% 40-60% > 60%

Tropical or Sub-Tropical Cyclone: Depression Storm Hurricane

Post-Tropical Cyclone or Remnants

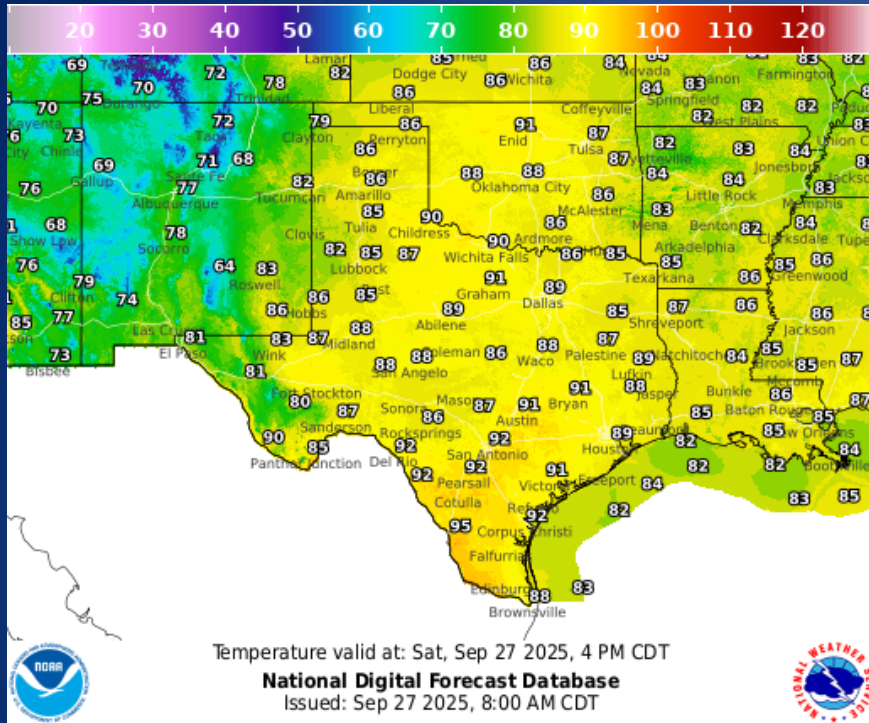
Incidents Reported to the State Operations Center (last 24 hours)

DATE	SUBJECT	LOCATION
09/26/25	Final Report of the Boil Water Notice	Montague County
09/26/25	Initial Report of the Coleman 4553 Fire	Coleman County
09/26/25	Initial Report of the Palo Pinto 4552 Fire	Palo Pinto County
09/26/25	Initial Report of the Waelder Grassfire	Gonzales County
09/26/25	Update Report of the Top Hill (Coleman 4553) Fire	Coleman County
09/26/25	Update Report of the Waelder Grassfire	Gonzales County
09/26/25	Update Report #2 of the Top Hill (Coleman 4553) Fire	Coleman County
09/26/25	Initial Report of the Perry Fire	Milam County
09/26/25	Final Report of a Boil Water Notice	Washington County
09/26/25	Final Report of the CR 460 Fire	Callahan County
09/26/25	Update Report #3 of the Top Hill Fire	Coleman County
09/26/25	Update Report #2 of the MM 653 Fire	Gonzales County
09/26/25	Final Report of the MM 653 Fire	Gonzales County
09/26/25	Initial and Final Report of a Solar Farm Fire	Wharton County
09/26/25	Final Report of the Top Hill Fire	Coleman County
09/26/25	Final Report of the Perry Fire	Milam County

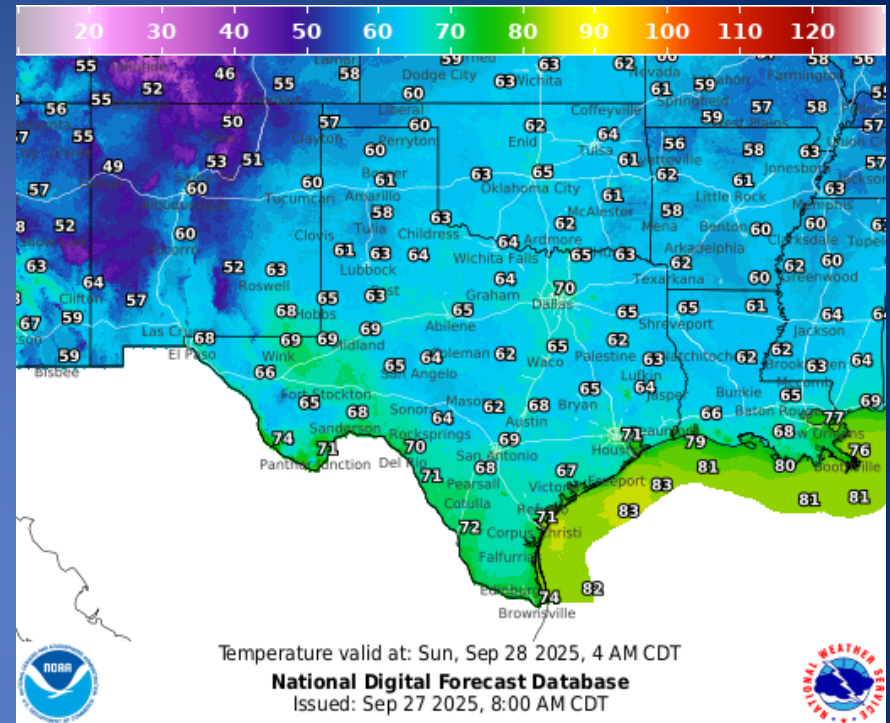
Informational Products Distributed by the State Operations Center

DATE	SUBJECT
09/26/25	NWS Brownsville: Warmer and Drier than Normal Pattern is Favored; Drought, Wildfire Potential, Water Supply, Marine/Coastal Hazards, and Cool/Cold Fronts Are in Focus
09/27/25	Daily NWS Threat Brief for FEMA Region 6

Weather Forecast

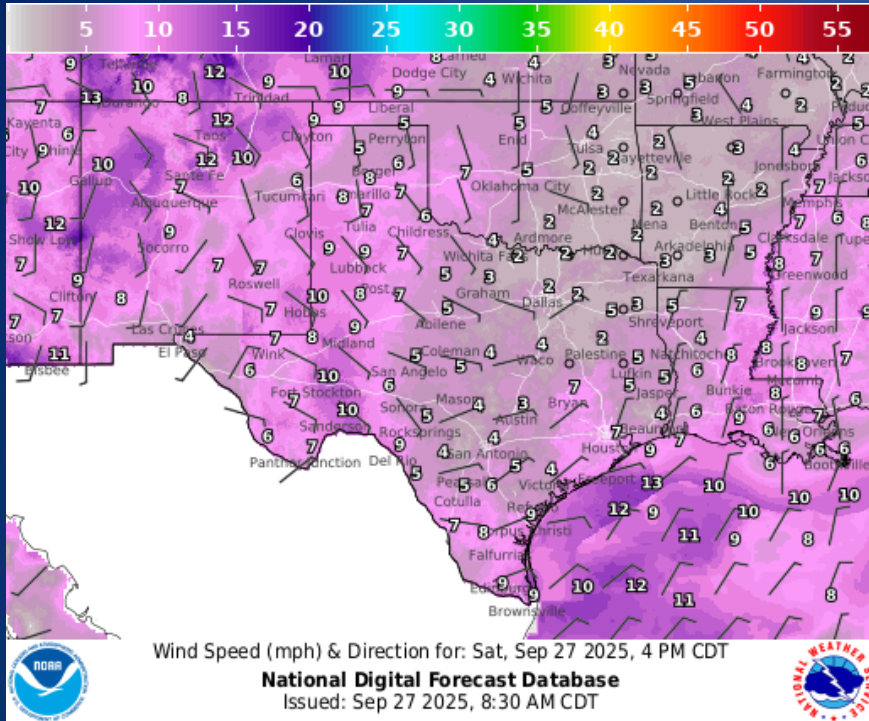


Highs

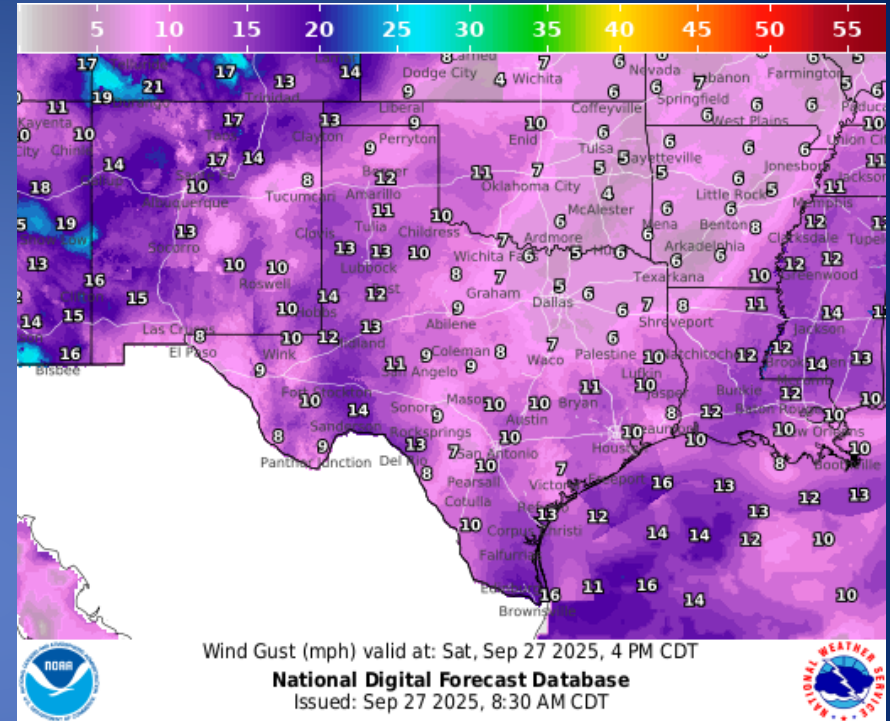


Lows

Weather Forecast

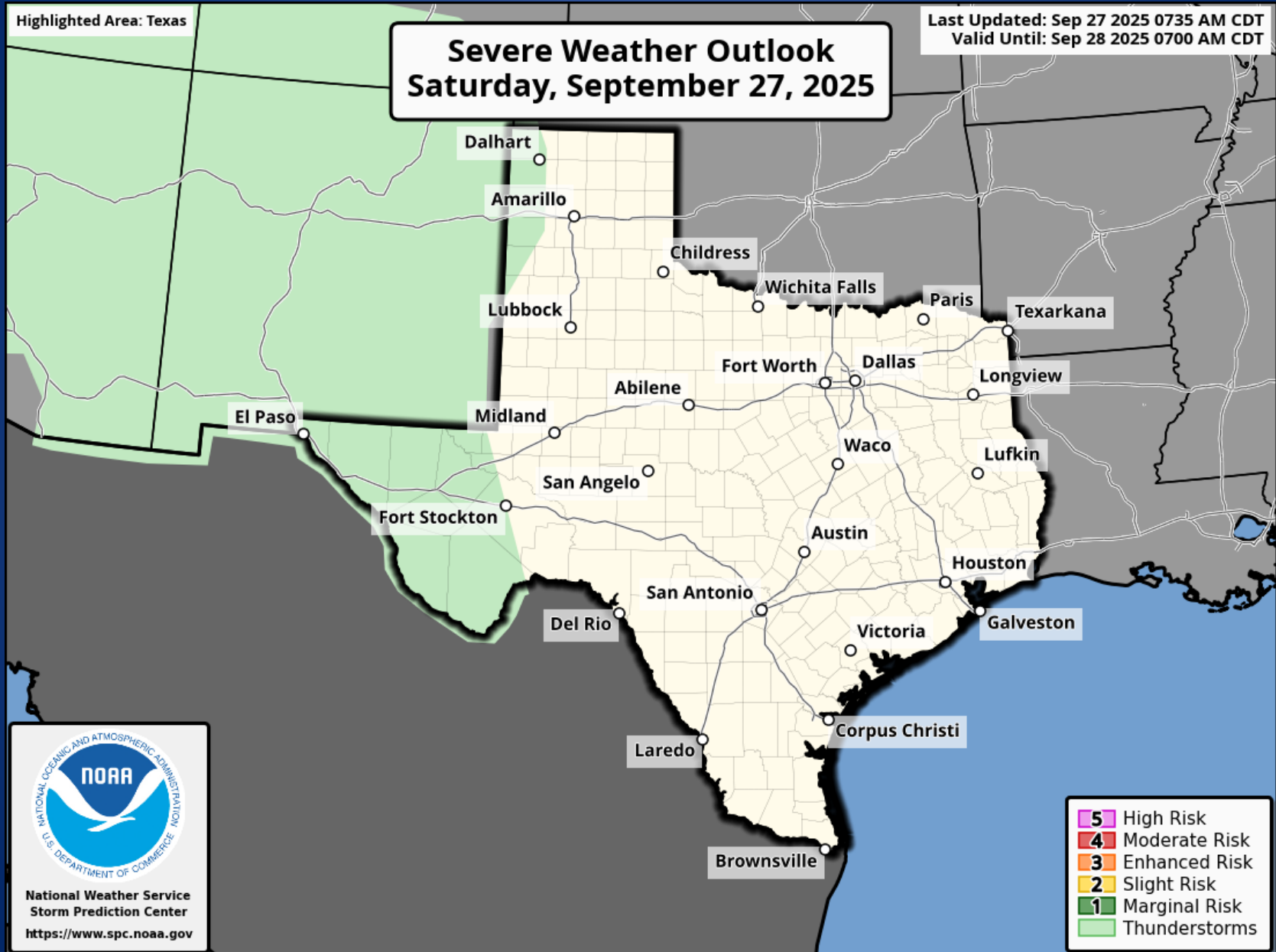


Wind Speeds



Gusts

Hazardous Weather



Hazardous Weather

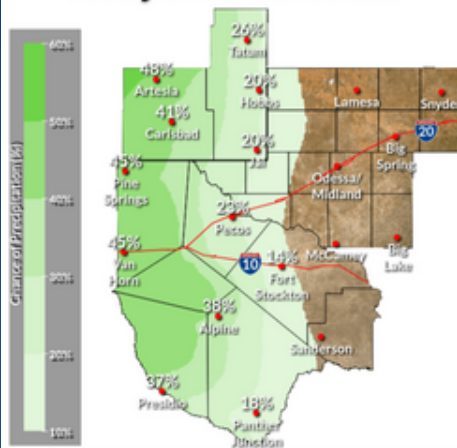
Weekend Rain Chances

Scattered to numerous showers/storms mainly expected over western portions of the area

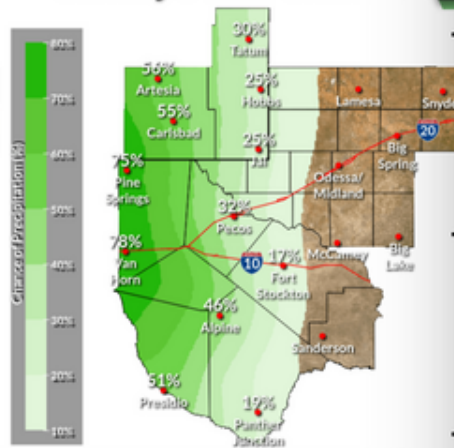
Stay Weather Aware!
Latest info at weather.gov/Midland



Today's Rain Chances



Sunday's Rain Chances



Key Points

- The highest rain chances will be over locations west of the Pecos River (including portions of SE New Mexico, the Guadalupe/Davis Mountains, Van Horn Corridor, Marfa Plateau, and Presidio Valley).
- Locally heavy rainfall will be possible which could lead to a few instances of flash flooding (especially by Sunday). Frequent lightning strikes and gusty winds may also accompany the stronger storms.
- The weather is expected to remain dry over most of the Permian Basin and Lower Trans Pecos region.



weather.gov/Midland

Follow: @NWSMidland

National Weather Service · Midland/Odessa, TX

Updated: Sat Sep 27, 2025 6:05 AM

Rain chances will continue to increase across western portions of our area through the weekend. The best chance of showers and thunderstorms will be across areas west of the Pecos River. Locally heavy rainfall could lead to a few instances of flash flooding, especially by Sunday. Please continue to monitor the latest forecasts!

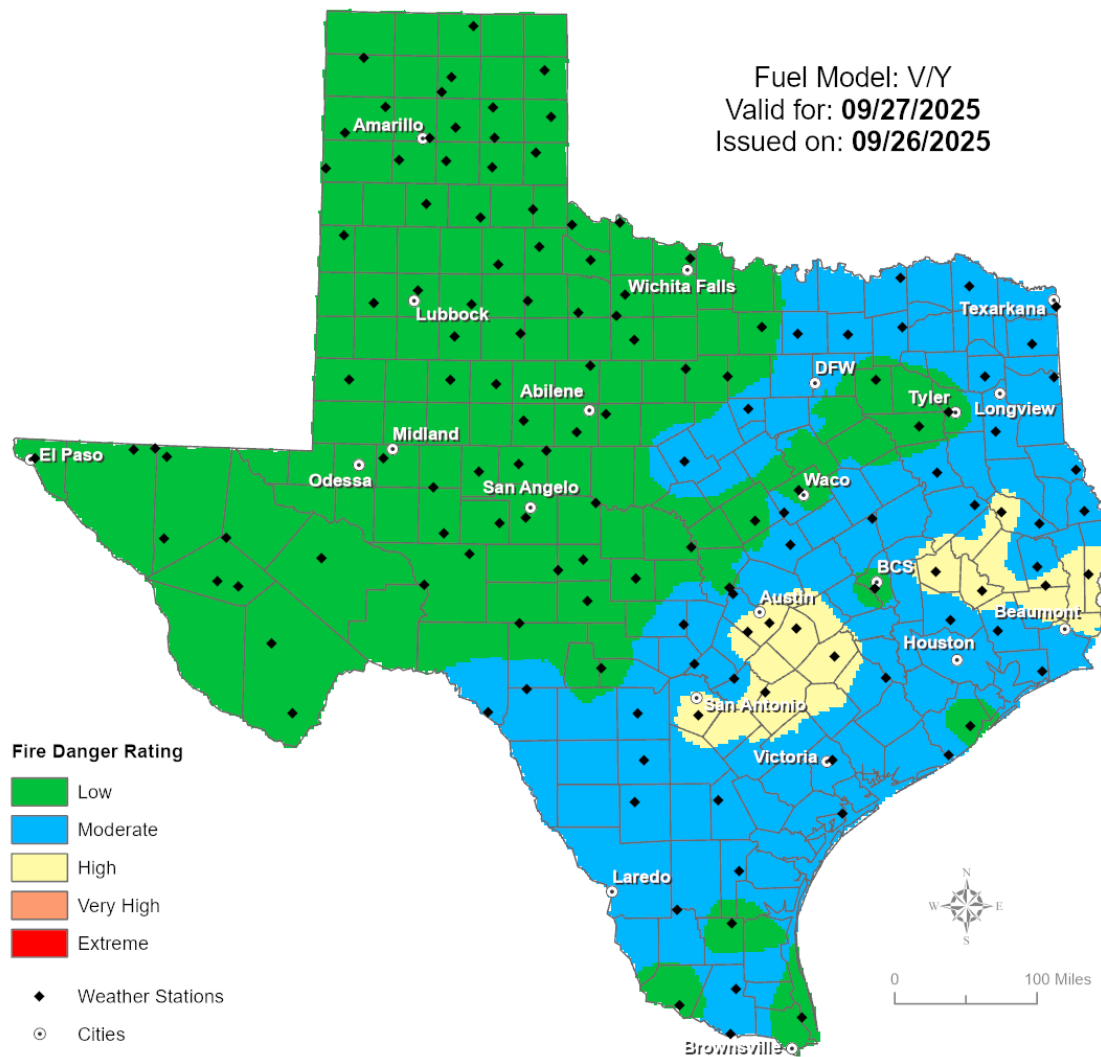
Weather Advisory/Statement/Watch/Warning Issued

DATE	WARNING TYPE	LOCATION
09/26/25	Special Marine Warning	Cameron, Kenedy, Kleberg, Nueces, and Willacy Counties
09/26/25	Special Weather Statement	Kenedy and Willacy Counties
9/26/25	Severe Thunderstorm Warning	Cameron, Kenedy, and Willacy Counties

Fire Danger Forecast

Forecast Fire Danger

Fuel Model: V/Y
Valid for: **09/27/2025**
Issued on: **09/26/2025**



Burn Ban

OUTDOOR BURN BANS

September 26, 2025

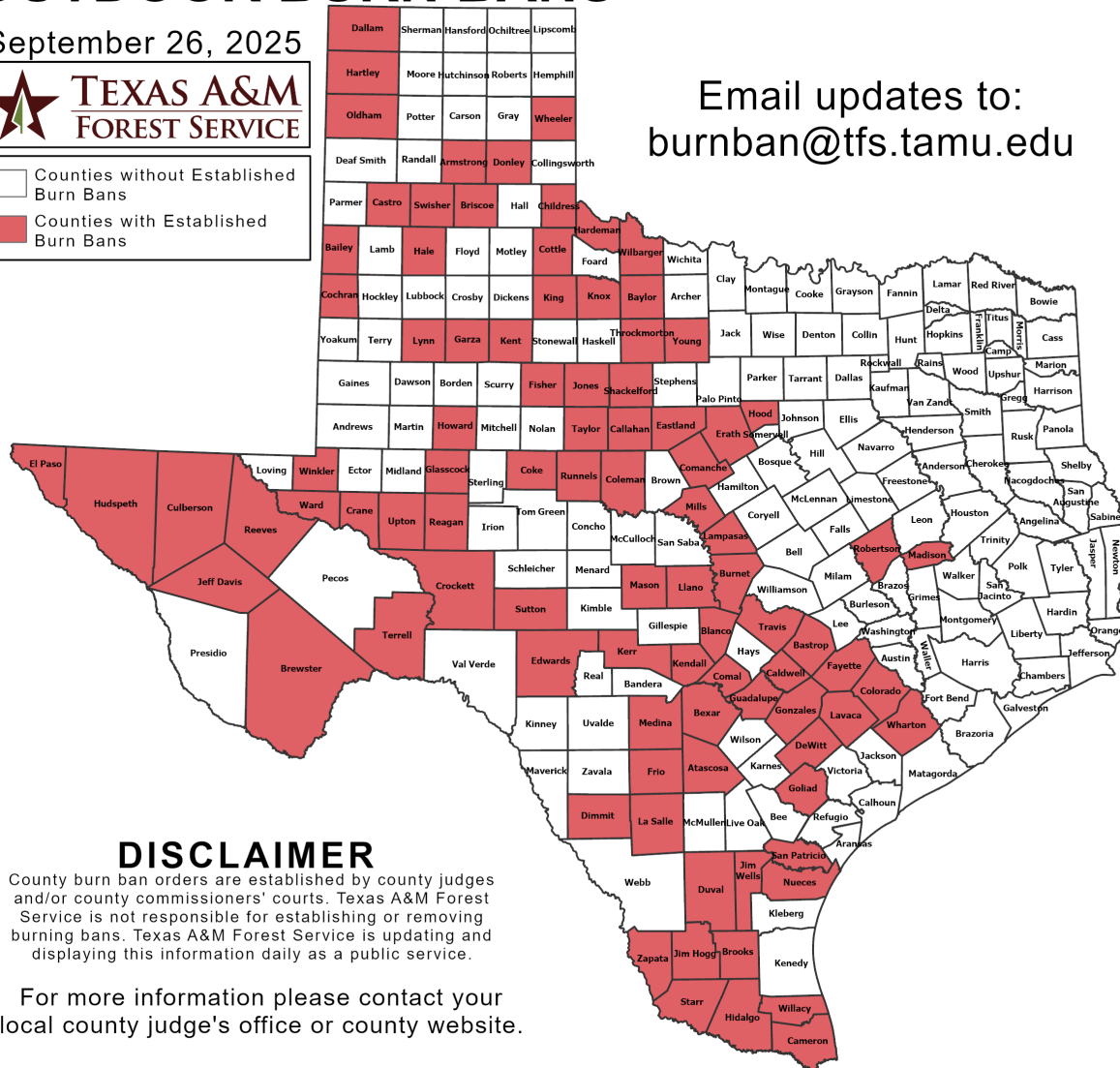


☐ Counties without Established Burn Bans
☒ Counties with Established Burn Bans

Email updates to:
burnban@tfs.tamu.edu

Counties with Burn Bans: 92

Armstrong	Eastland	Llano
Atascosa	Edwards	Lynn
Bailey	El Paso	Madison
Bastrop	Erath	Mason
Baylor	Fayette	Medina
Bexar	Fisher	Mills
Blanco	Frio	Nueces
Brewster	Garza	Oldham
Briscoe	Glasscock	Reagan
Brooks	Goliad	Reeves
Burnet	Gonzales	Robertson
Caldwell	Guadalupe	Runnels
Callahan	Hale	San Patricio
Cameron	Hardeman	Shackelford
Castro	Hartley	Starr
Childress	Hidalgo	Sutton
Cochran	Hood	Swisher
Coke	Howard	Taylor
Coleman	Hudspeth	Terrell
Colorado	Jeff Davis	Throckmorton
Comal	Jim Hogg	Travis
Comanche	Jim Wells	Upton
Cottle	Jones	Ward
Crane	Kendall	Wharton
Crockett	Kerr	Wheeler
Culberson	Knox	Wilbarger
Dallam	King	Willacy
DeWitt	Knox	Winkler
Dimmit	Lampasas	Young
Donley	La Salle	Zapata
Duval	Lavaca	



DISCLAIMER

County burn ban orders are established by county judges and/or county commissioners' courts. Texas A&M Forest Service is not responsible for establishing or removing burning bans. Texas A&M Forest Service is updating and displaying this information daily as a public service.

For more information please contact your local county judge's office or county website.

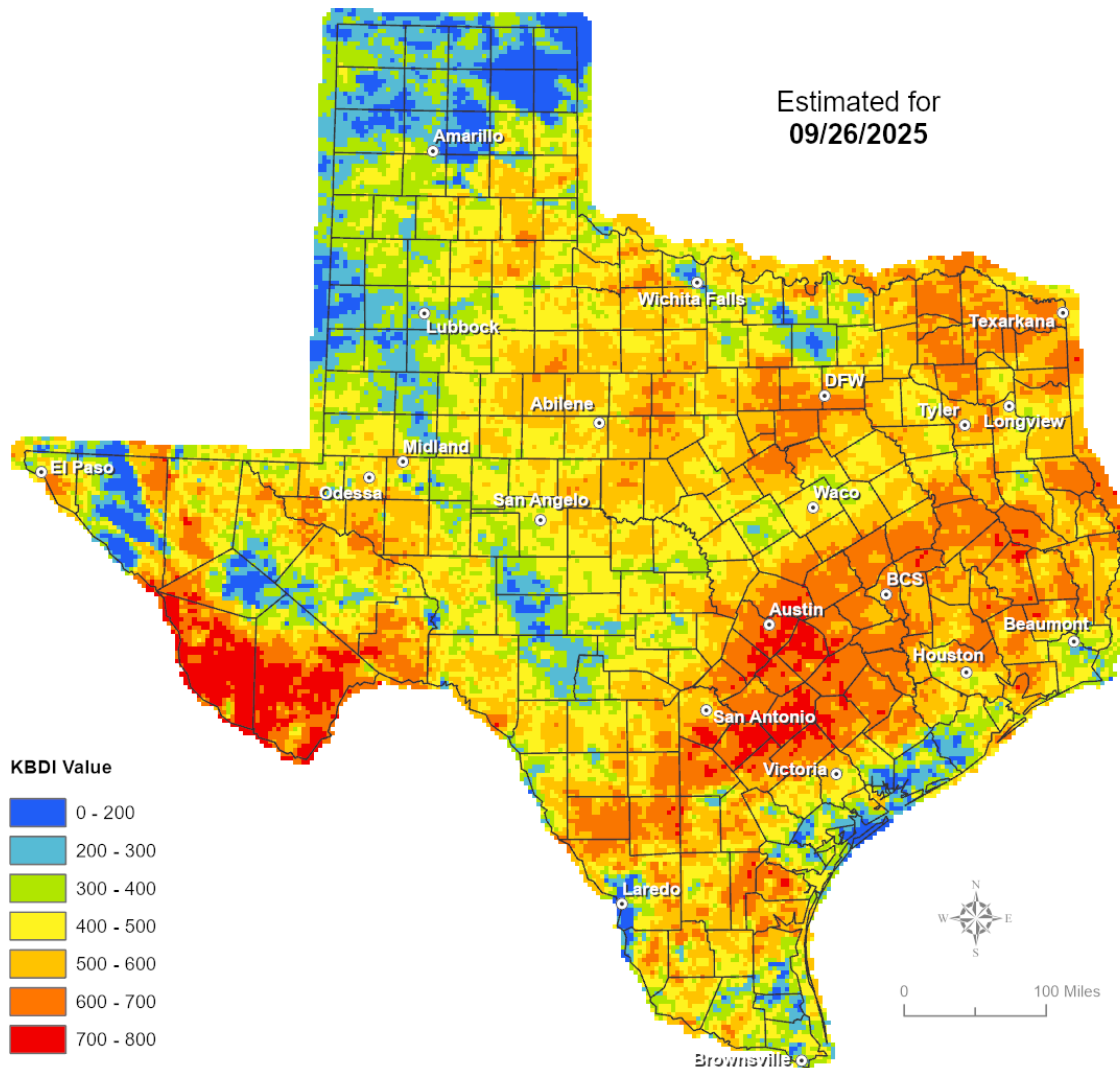
RED FLAG WARNINGS: www.weather.gov
 Additional map formats available at <https://tfsweb.tamu.edu/Burnbans/>

Keetch-Byram Drought Index

Keetch-Byram Drought Index

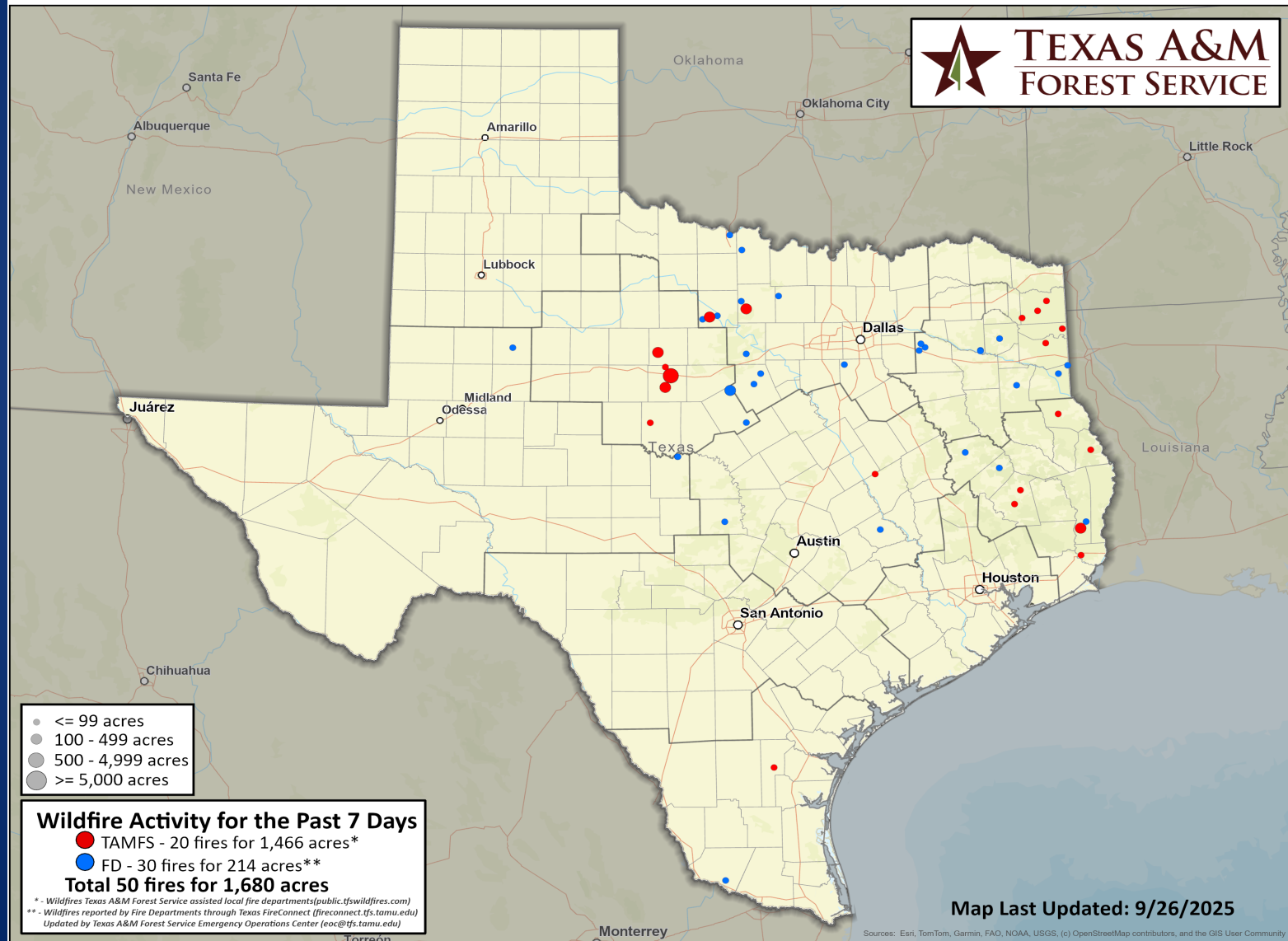
(4 km x 4 km resolution)

Estimated for
09/26/2025



Fire Activity (*Last 24 Hours)

Report of 492 (+1) fires and 91,973 (No Change) acres have been burned this year. There are 92 (No Change) counties with burn bans. The Keetch–Byram Drought Index list contains 201 (+3) counties with an average over 400.



Training

DATES		TITLE	COURSE	LOCATION
09/26/25	09/28/25	Community Emergency Response Team Basic Training	G-317	Austin

Statewide Significant Events

DATES		LOCATION	EVENT
09/26/25	09/28/25	McKinney	Oktoberfest (McKinney)
09/26/25	09/29/25	Fort Worth	Southwest Vet Symposium
09/27/25	09/27/25	Denton	NCAA Division 1 FBS: 2025-2026 University of North Texas Game 3
09/27/25	09/27/25	College Station	NCAA Division 1 FBS: 2025-2026 Texas A&M University Game 3