

Texas Division of Emergency Management Texas State Operations Center



**Sunday, September 28th, 2025
As of 0900 CDT**

Tropical Weather Awareness



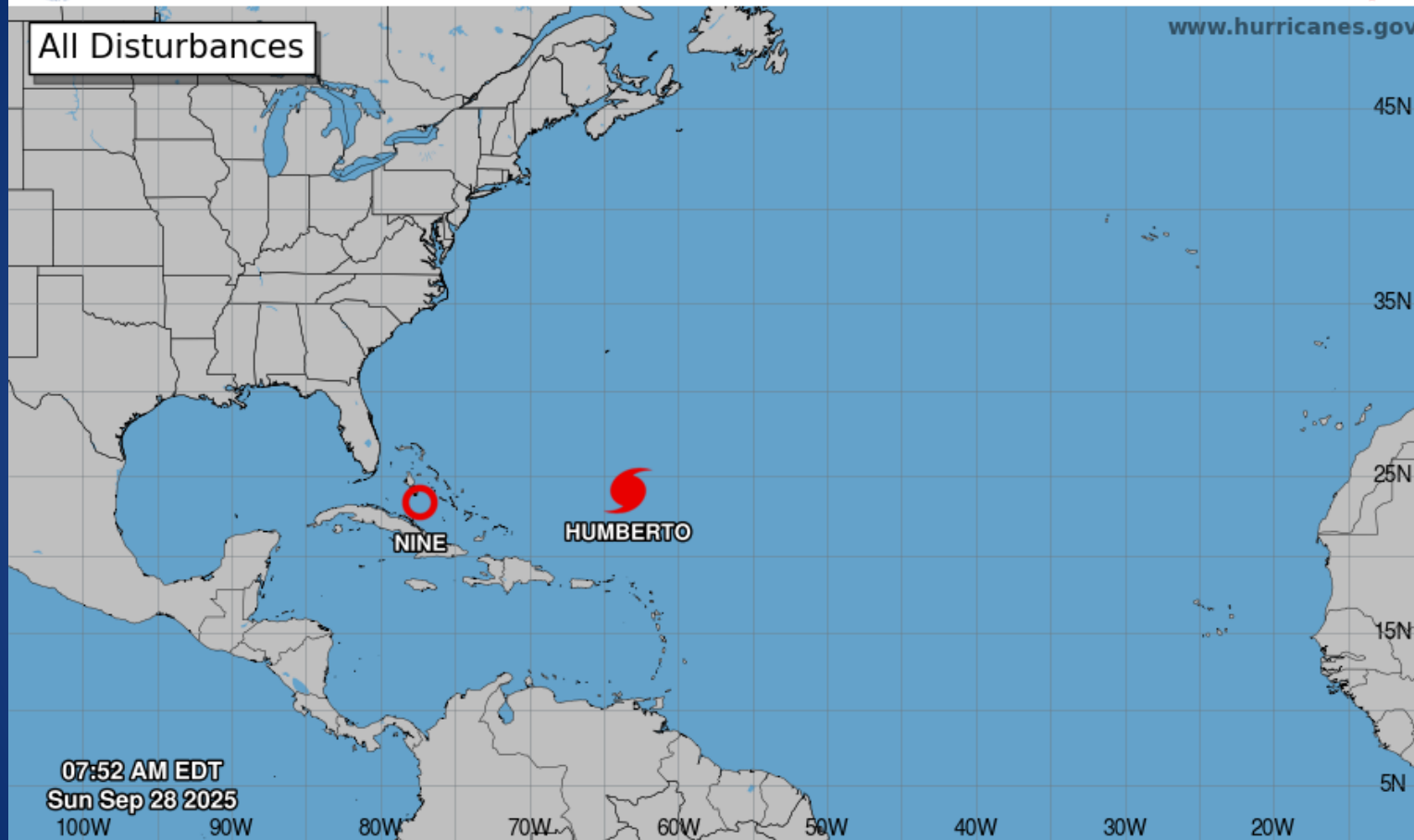
Seven-Day Graphical Tropical Weather Outlook

National Hurricane Center Miami, Florida



www.hurricanes.gov

All Disturbances



07:52 AM EDT
Sun Sep 28 2025

Current Disturbances and Seven-Day Cyclone Formation Chance: < 40% 40-60% > 60%
Tropical or Sub-Tropical Cyclone: Depression Storm Hurricane
 Post-Tropical Cyclone or Remnants

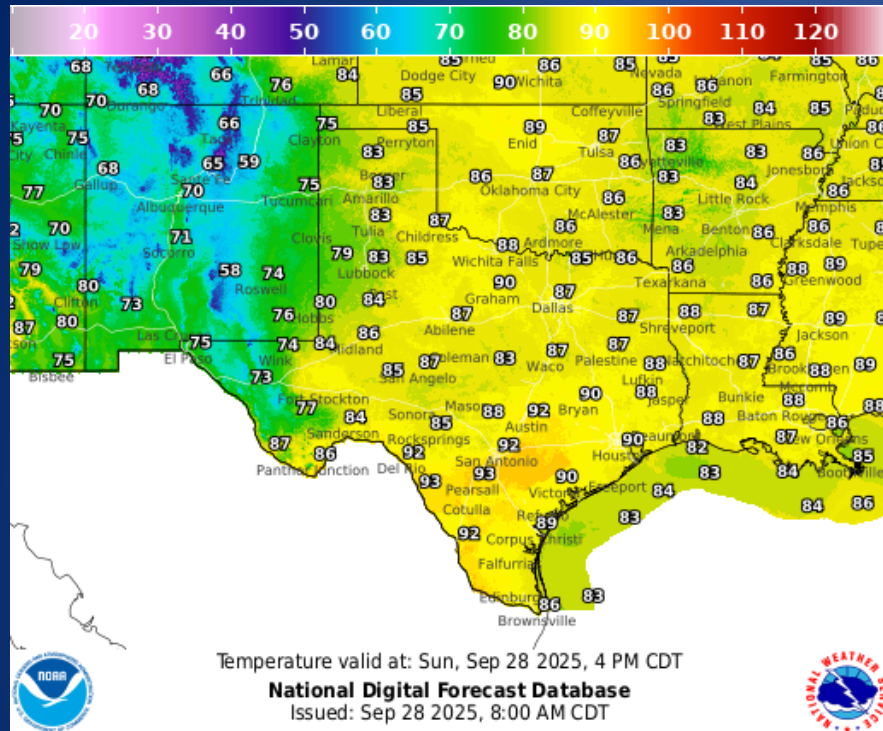
Incidents Reported to the State Operations Center (last 24 hours)

DATE	SUBJECT	LOCATION
09/27/25	Initial Report of the FM 112 Lexington Fire	Lee County
09/27/25	Initial Report of the Champions Fire	Wilson County
09/27/25	Initial and Final Report of a Helicopter Crash	Archer County
09/27/25	Initial Report of a Road Closure (SH-111)	Jackson County
09/27/25	Final Report of the FM 112 Lexington Fire	Lee County
09/27/25	Final Report of the Road Closure (SH-111)	Jackson County

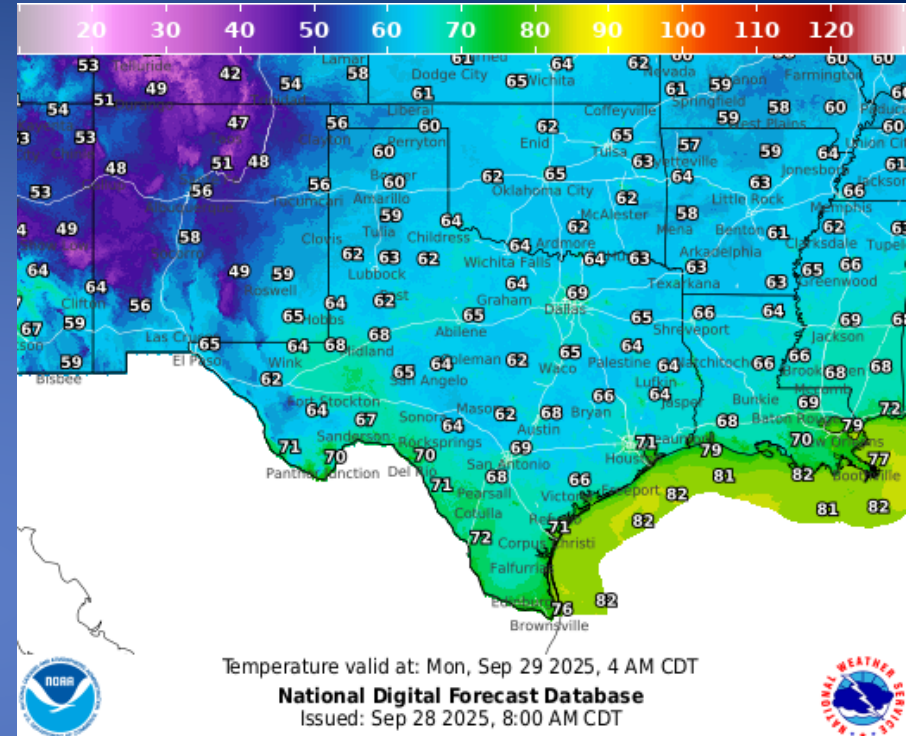
Informational Products Distributed by the State Operations Center

DATE	SUBJECT
09/28/25	Daily NWS Threat Brief

Weather Forecast

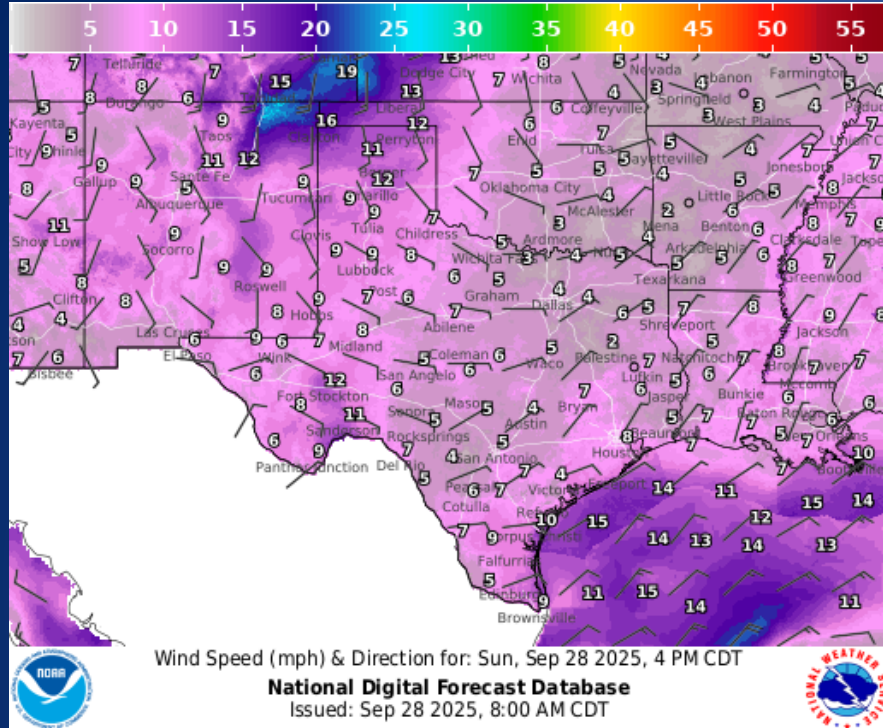


Highs

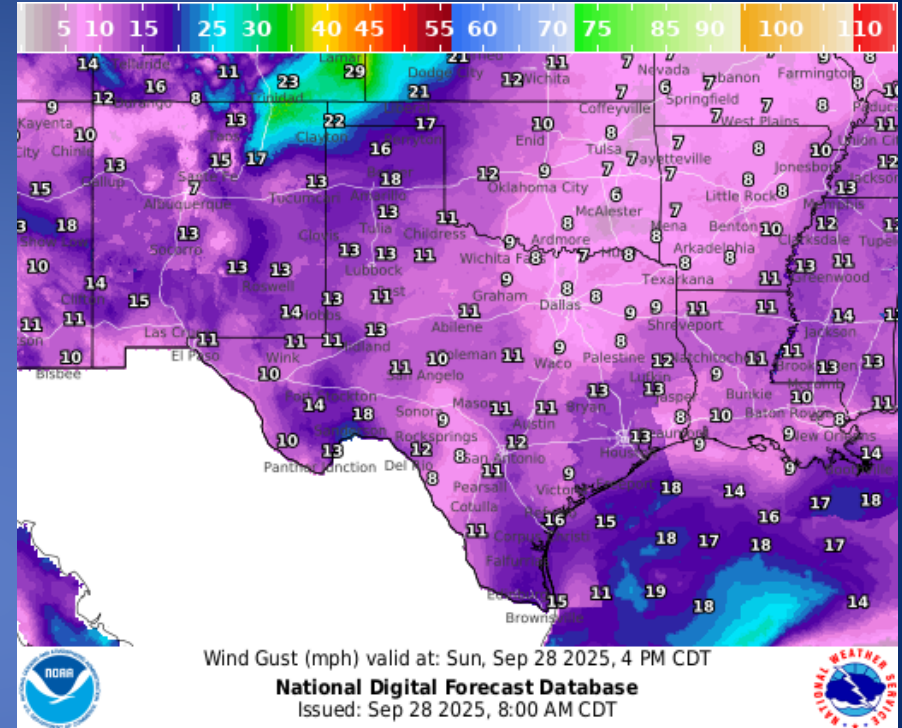


Lows

Weather Forecast

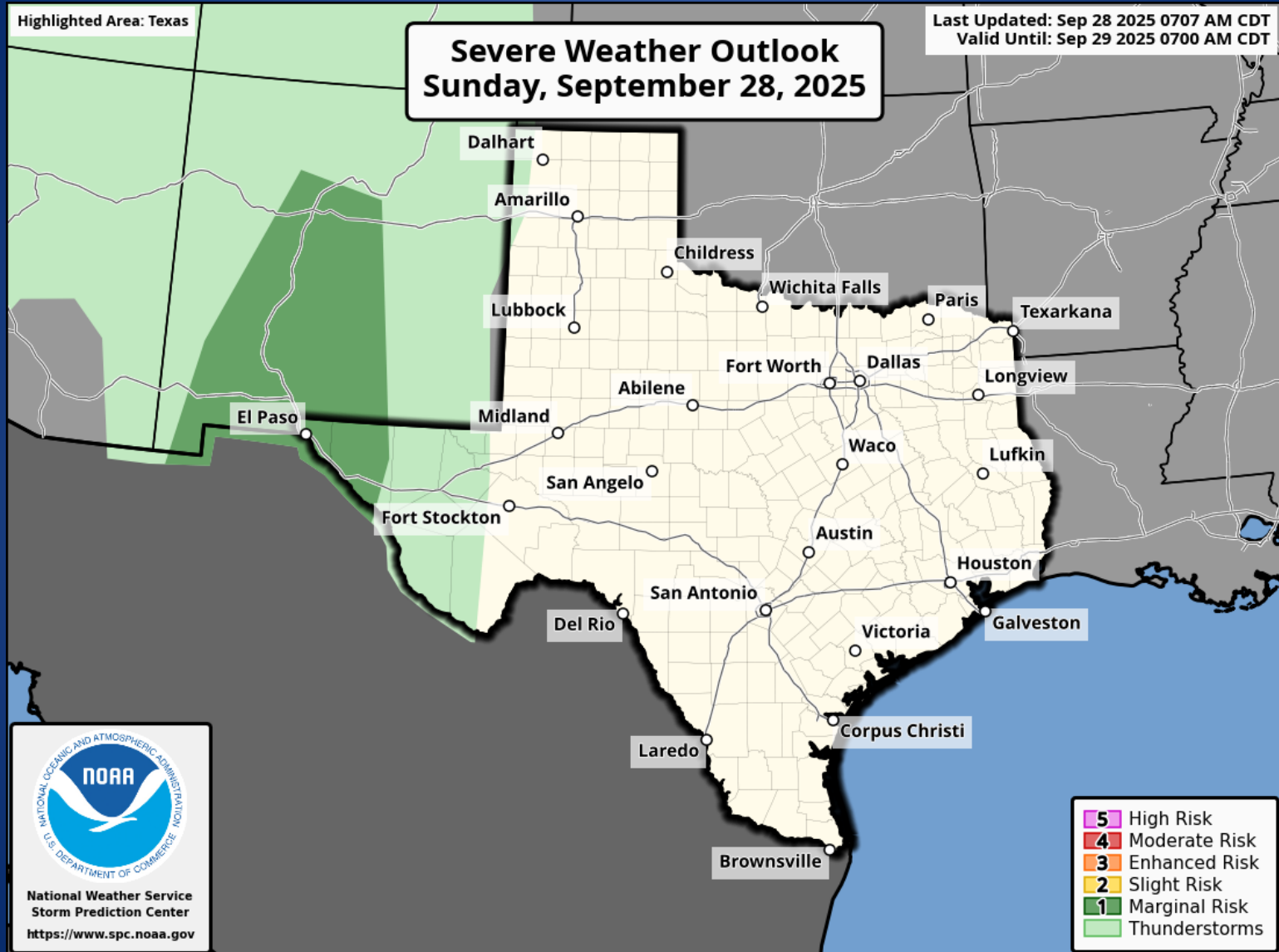


Wind Speeds



Gusts

Hazardous Weather



Hazardous Weather

Flash Flood Watch

Multiple rounds of storms possible

Through 9 PM Sunday

Hudspeth County, portions of El Paso and Otero Counties

- Well-above normal moisture levels and a nearby storm system result in scattered to numerous storms into Sunday evening
- Storms will move fast but produce a large amount of rain quickly
- Rain amounts up to 3" possible

weather.gov/ElPaso
Updated: Sun Sep 28, 2025 4:10 AM

FLOOD WATCH AREA

NATIONAL WEATHER SERVICE
EL PASO TEXAS

Follow Us: @NWSElPaso

A Flood Watch is in effect for eastern areas until 9pm this evening.

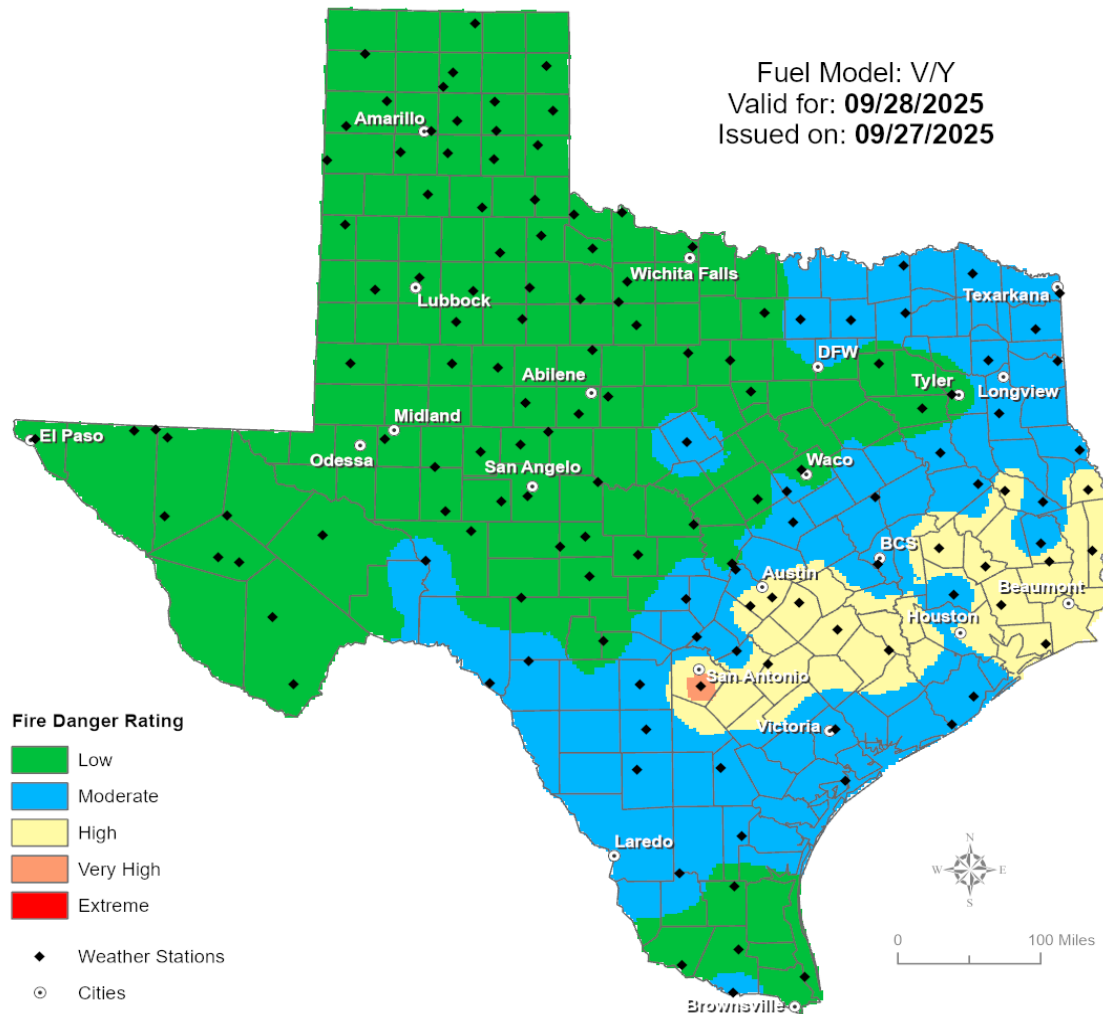
Weather Advisory/Statement/Watch/Warning Issued

DATE	WARNING TYPE	LOCATION
9/28/25	Flood Watch	Brewster, Culberson, El Paso, Hudspeth, Jeff Davis, Presidio, and Reeves Counties

Fire Danger Forecast

Forecast Fire Danger

Fuel Model: V/Y
Valid for: **09/28/2025**
Issued on: **09/27/2025**



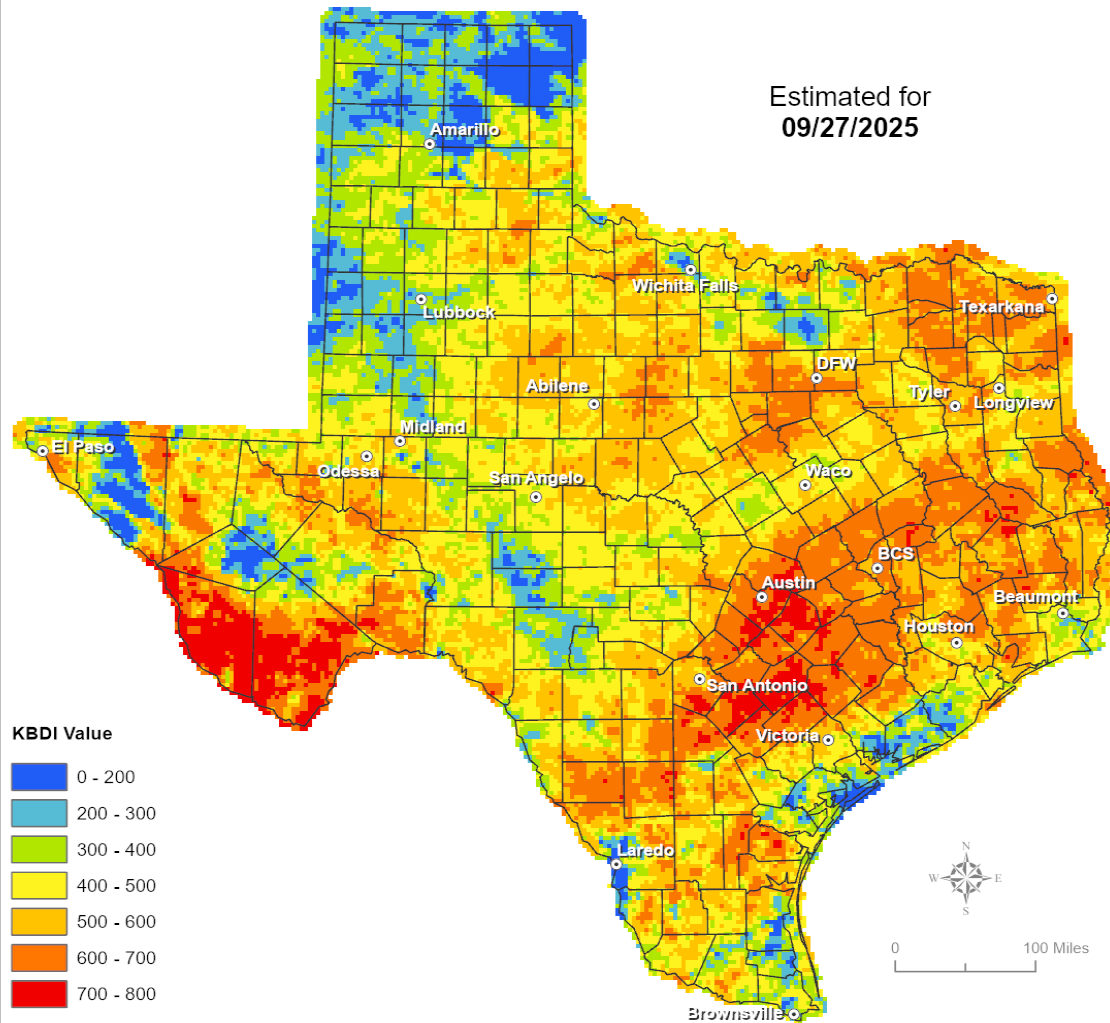
RED FLAG WARNINGS: www.weather.gov
Additional map formats available at <https://tfsweb.tamu.edu/Burnbans/>

Keetch-Byram Drought Index

Keetch-Byram Drought Index

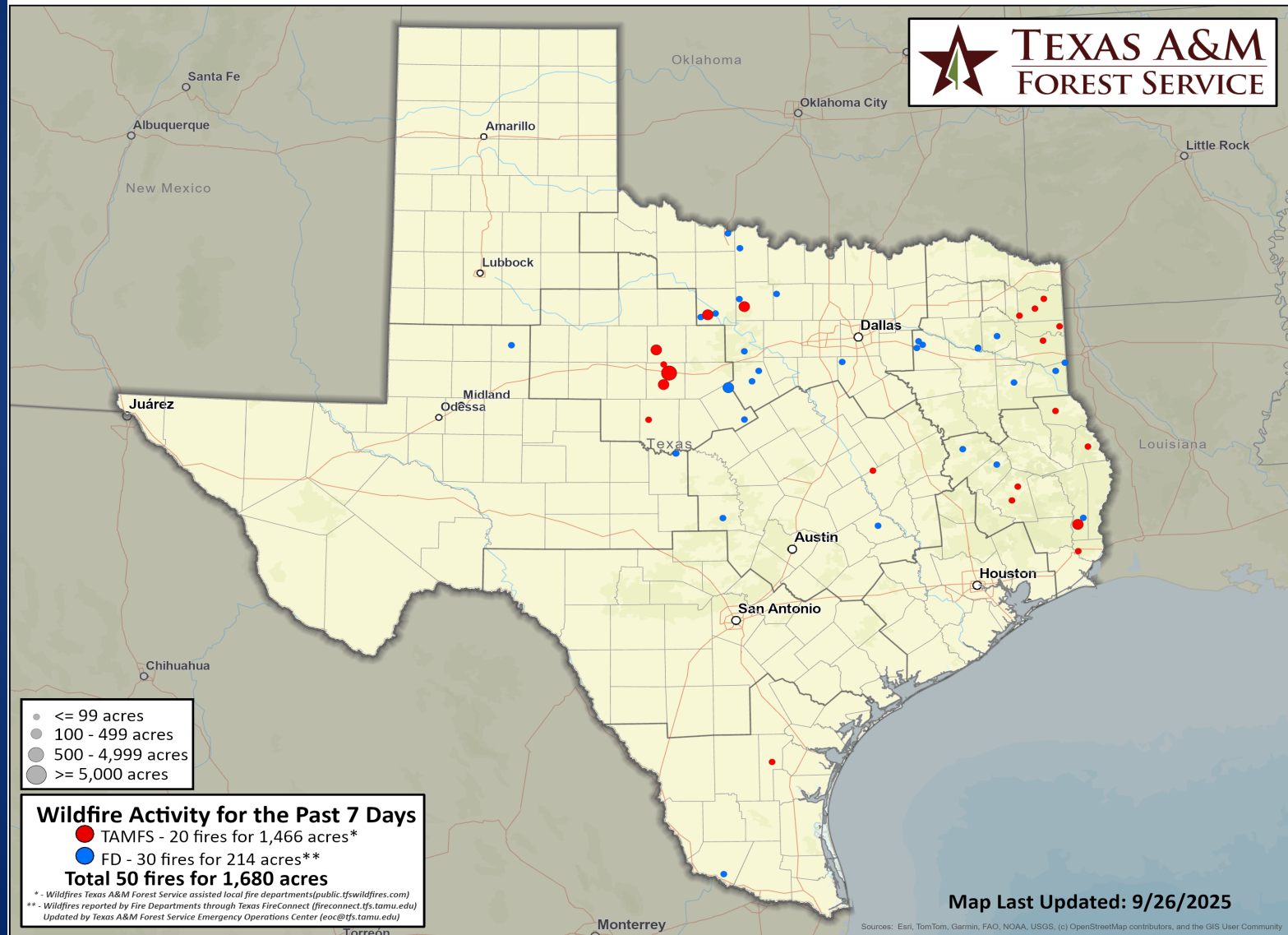
(4 km x 4 km resolution)

Estimated for
09/27/2025



Fire Activity (*Last 24 Hours)

Report of 492 (+1) fires and 91,973 (+1) acres have been burned this year. There are 92 (No Change) counties with burn bans. The Keetch–Byram Drought Index list contains 202 (+1) counties with an average over 400.



Training

DATES		TITLE	COURSE	LOCATION
09/26/25	09/28/25	Community Emergency Response Team Basic Training	G-317	Austin

Statewide Significant Events

DATES		LOCATION	EVENT
09/26/25	09/28/25	McKinney	Oktoberfest (McKinney)
09/26/25	09/29/25	Fort Worth	Southwest Vet Symposium
09/28/25	09/28/25	Arlington	NFL: 2025-2026 Dallas Cowboys
09/28/25	09/28/25	Houston	NFL: 2025-2026 Houston Texans