

Texas Division of Emergency Management Texas State Operations Center



**Monday, September 29th, 2025
As of 0900 CDT**

Tropical Weather Awareness



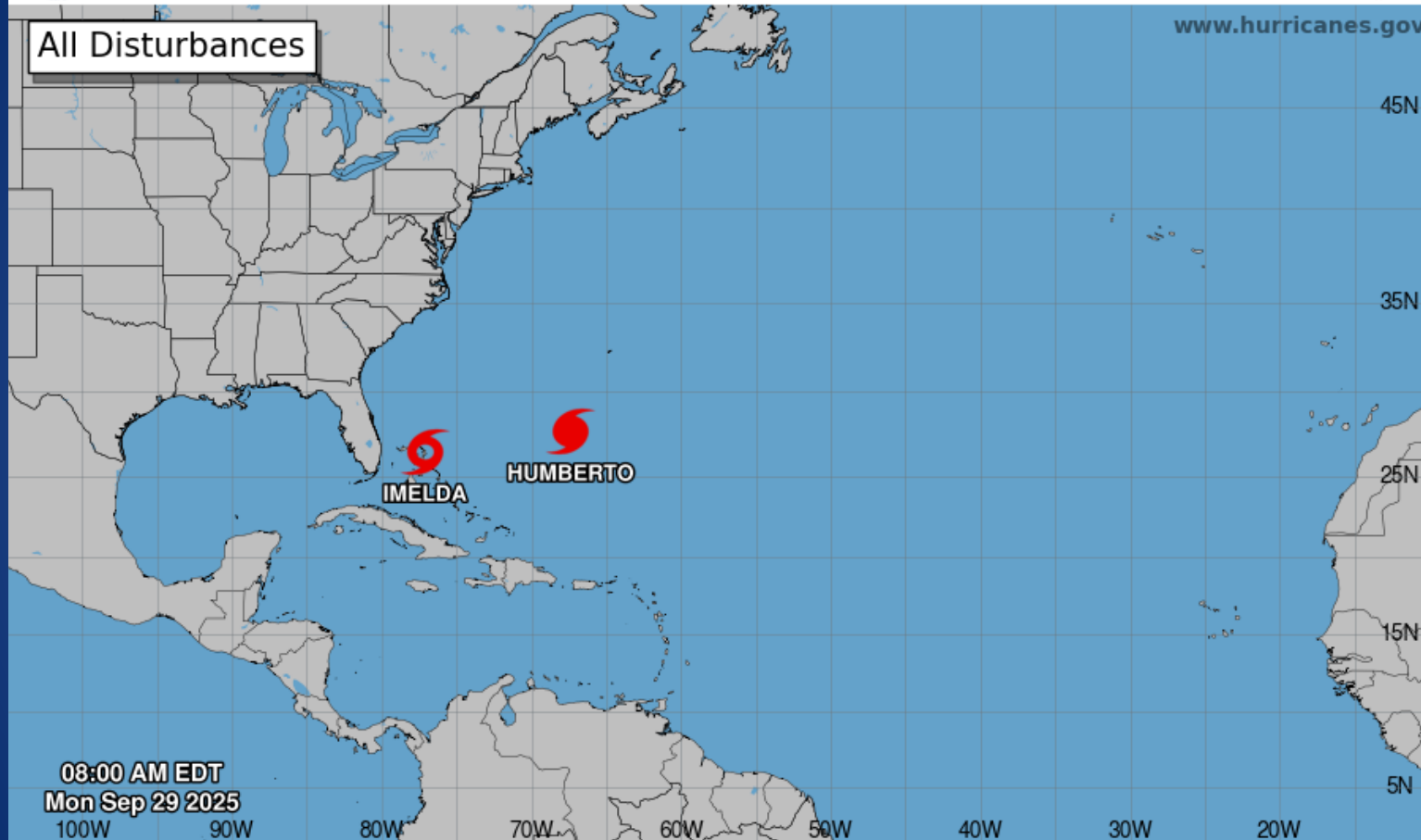
Seven-Day Graphical Tropical Weather Outlook

National Hurricane Center Miami, Florida



www.hurricanes.gov

All Disturbances



08:00 AM EDT
Mon Sep 29 2025

Current Disturbances and Seven-Day Cyclone Formation Chance: < 40% 40-60% > 60%

Tropical or Sub-Tropical Cyclone: Depression Storm Hurricane

Post-Tropical Cyclone or Remnants

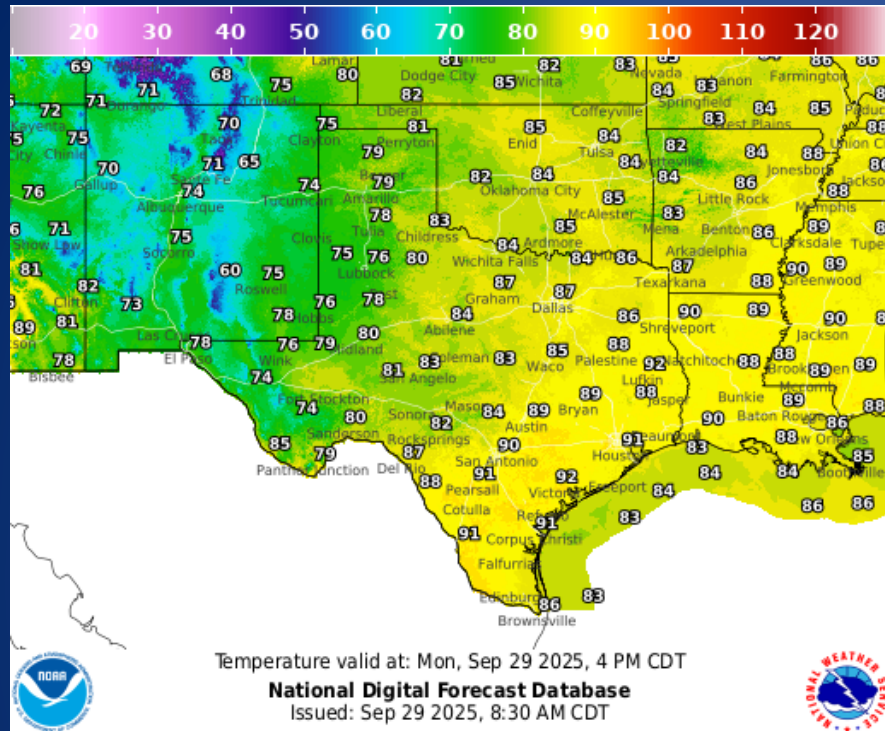
Incidents Reported to the State Operations Center (last 24 hours)

DATE	SUBJECT	LOCATION
09/28/25	Initial and Final Report of the Gonzales 4571 Fire	Gonzales County
09/28/25	Initial Report of the Harris 4572 Fire	Harris County
09/28/25	Final Report of Lane Closure on US59 NB	Jackson County
09/28/25	Initial Report of the Big Sandy Fire	Bastrop County
09/28/25	Update Report of the Big Sandy Fire	Bastrop County
09/28/25	Update #2 Report of the Big Sandy Fire	Bastrop County

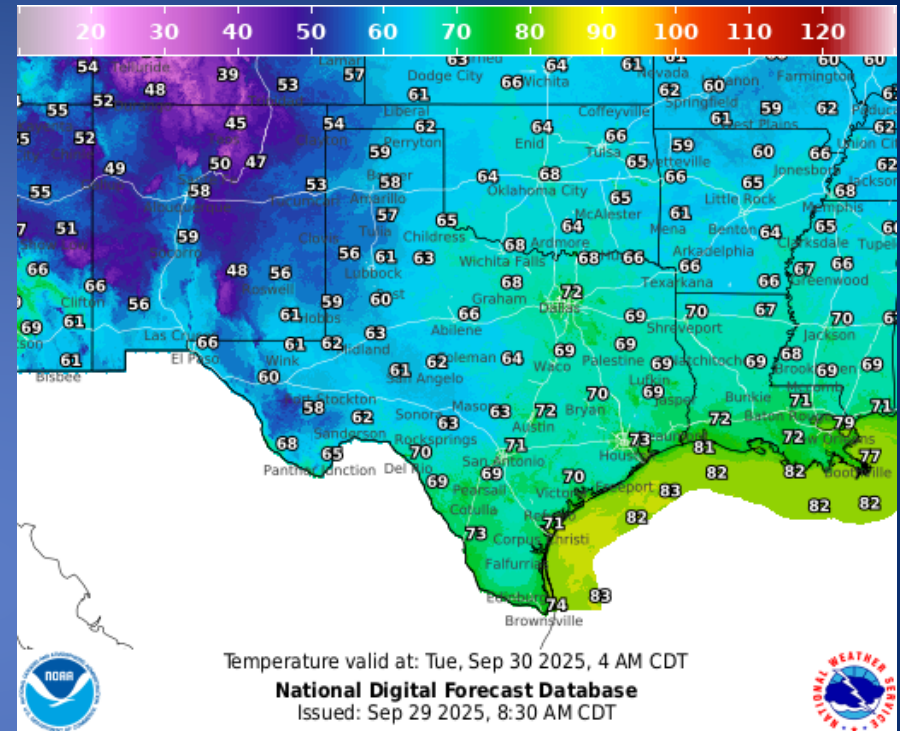
Informational Products Distributed by the State Operations Center

DATE	SUBJECT
09/28/25	Daily NWS Threat Brief
09/29/25	NWS El Paso, TX/Santa Teresa, NM: Weather Hazards Outlook

Weather Forecast

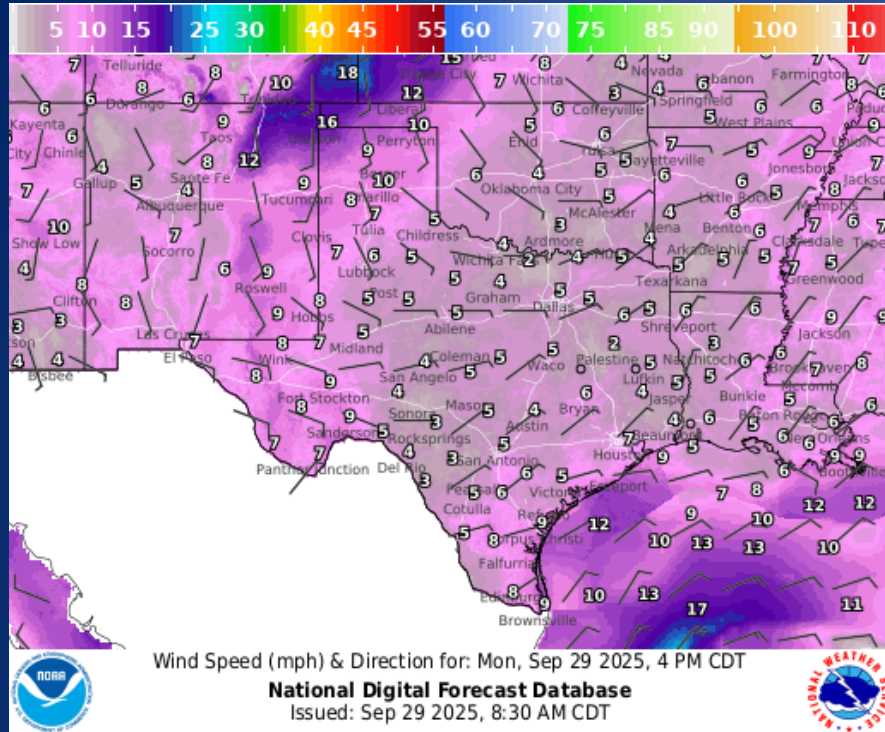


Highs

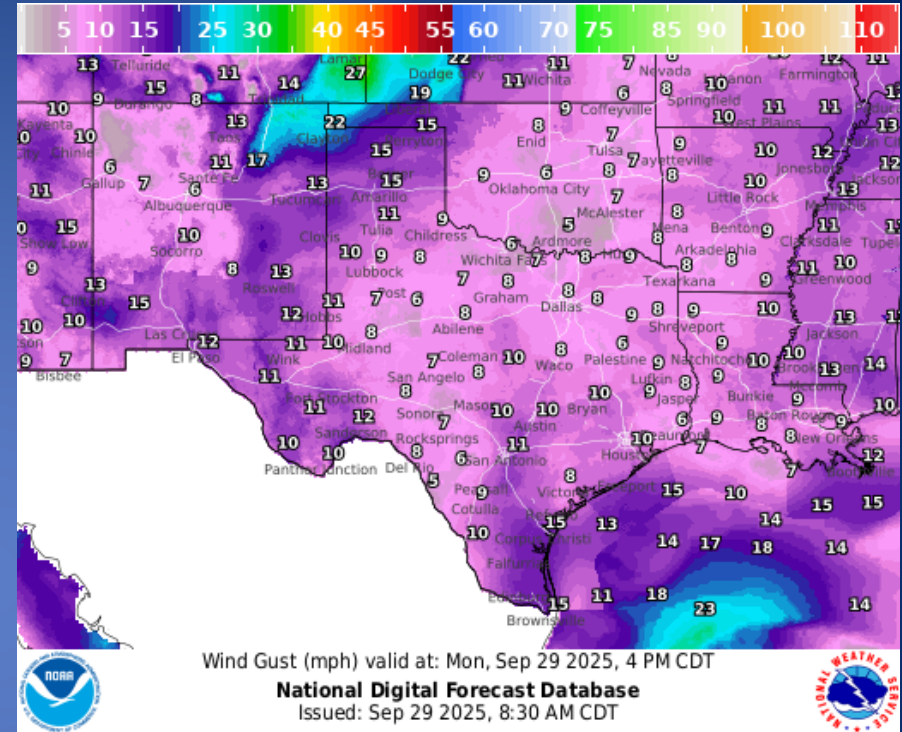


Lows

Weather Forecast

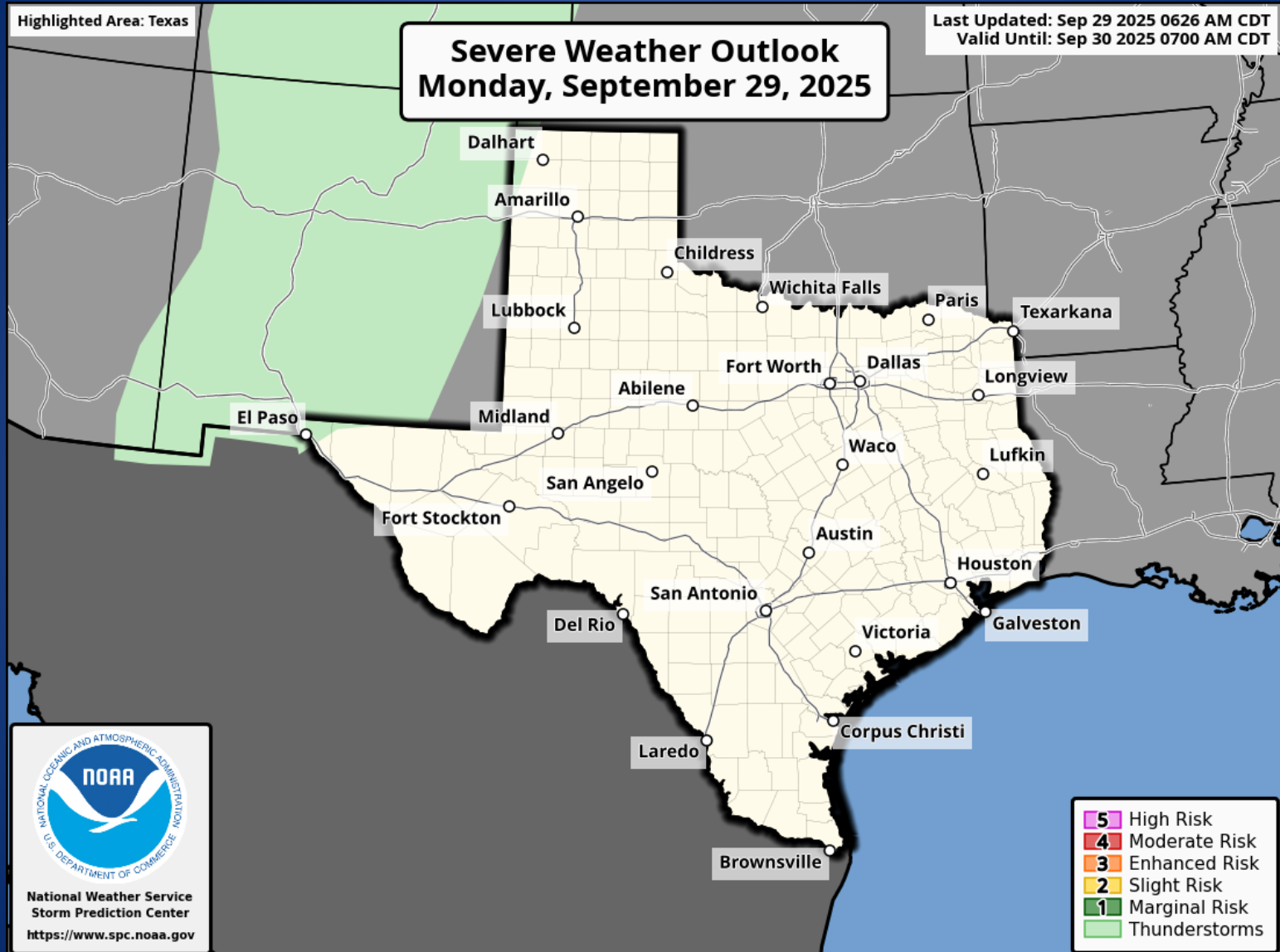


Wind Speeds



Gusts

Hazardous Weather



Hazardous Weather

Monday

Updated: 8:20 PM MDT
Sun Sep 28, 2025

Warm with Few Thunderstorms



Lowland Highs Near 80°



Light afternoon breezes, except
around thunderstorms



Isolated mountain storms and lowlands east
of US-54



Lowlands: Late afternoon onward
Mountains: Afternoon

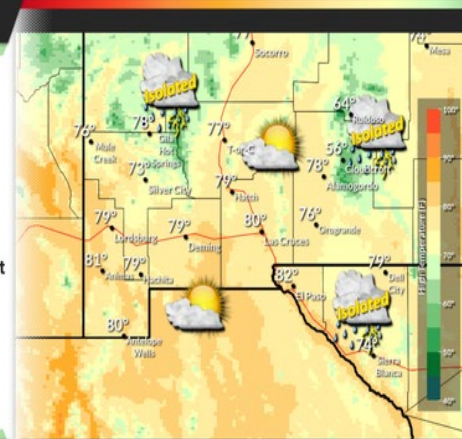


NATIONAL WEATHER SERVICE

EL PASO TEXAS

weather.gov/ElPaso

Follow Us: [f](#) [@](#) [v](#) [@NWSElPaso](#)



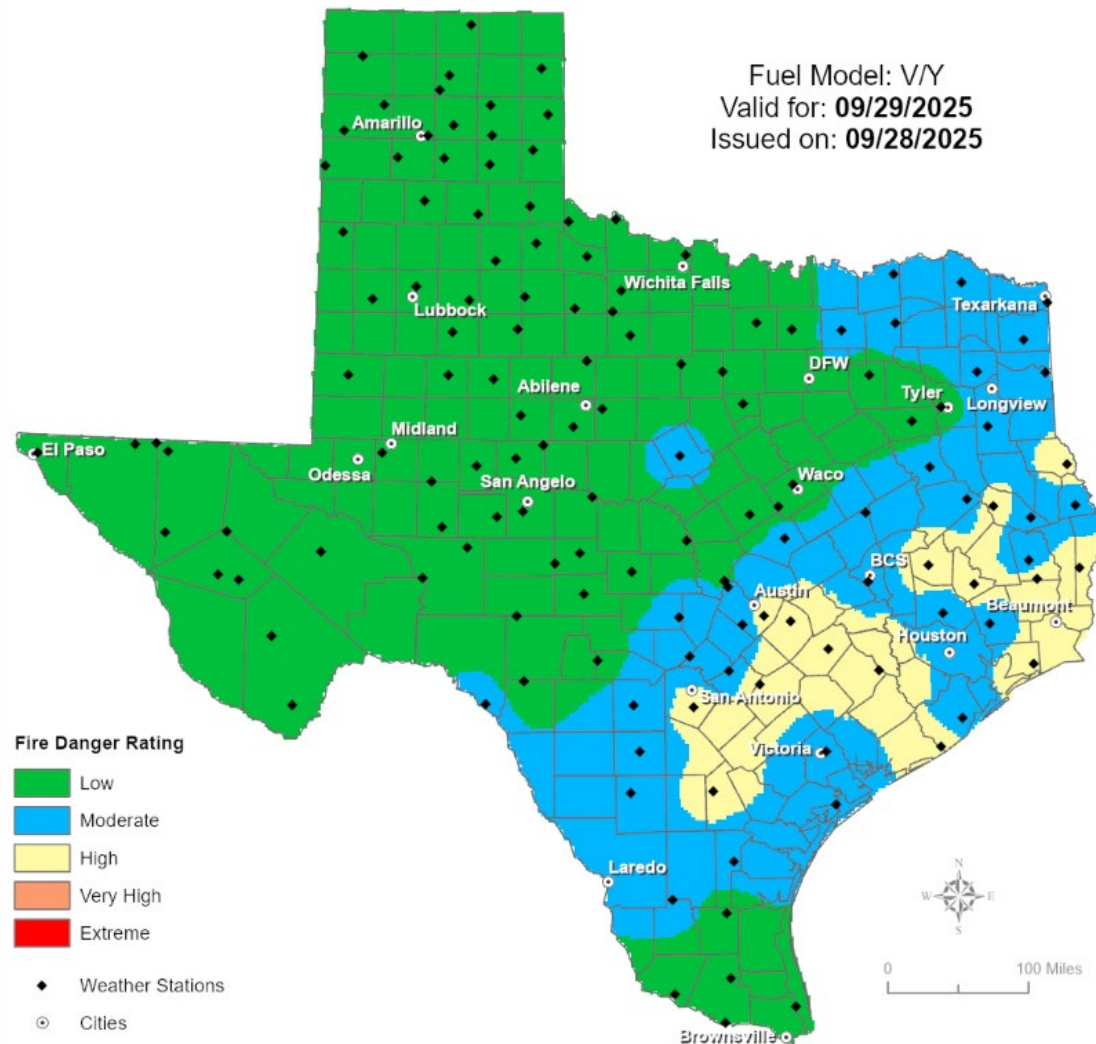
Isolated thunderstorms will be possible for area mountains as well as lowlands, mainly east of US-54. Elsewhere, temperatures will be a few degrees below normal with light winds beneath partly cloudy skies.

Weather Advisory/Statement/Watch/Warning Issued

DATE	WARNING TYPE	LOCATION
09/28/25	Flash Flood Warning	El Paso, Hudspeth, and Jeff Davis County
09/28/25	Severe Thunderstorm Warning	El Paso and Hudspeth Counties
09/28/25	Special Weather Statement	EL Paso, Hudspeth, Jeff Davis, and Reeves Counties
09/28/25	Flood Advisory	El Paso and Hudspeth Counties

Fire Danger Forecast

Forecast Fire Danger



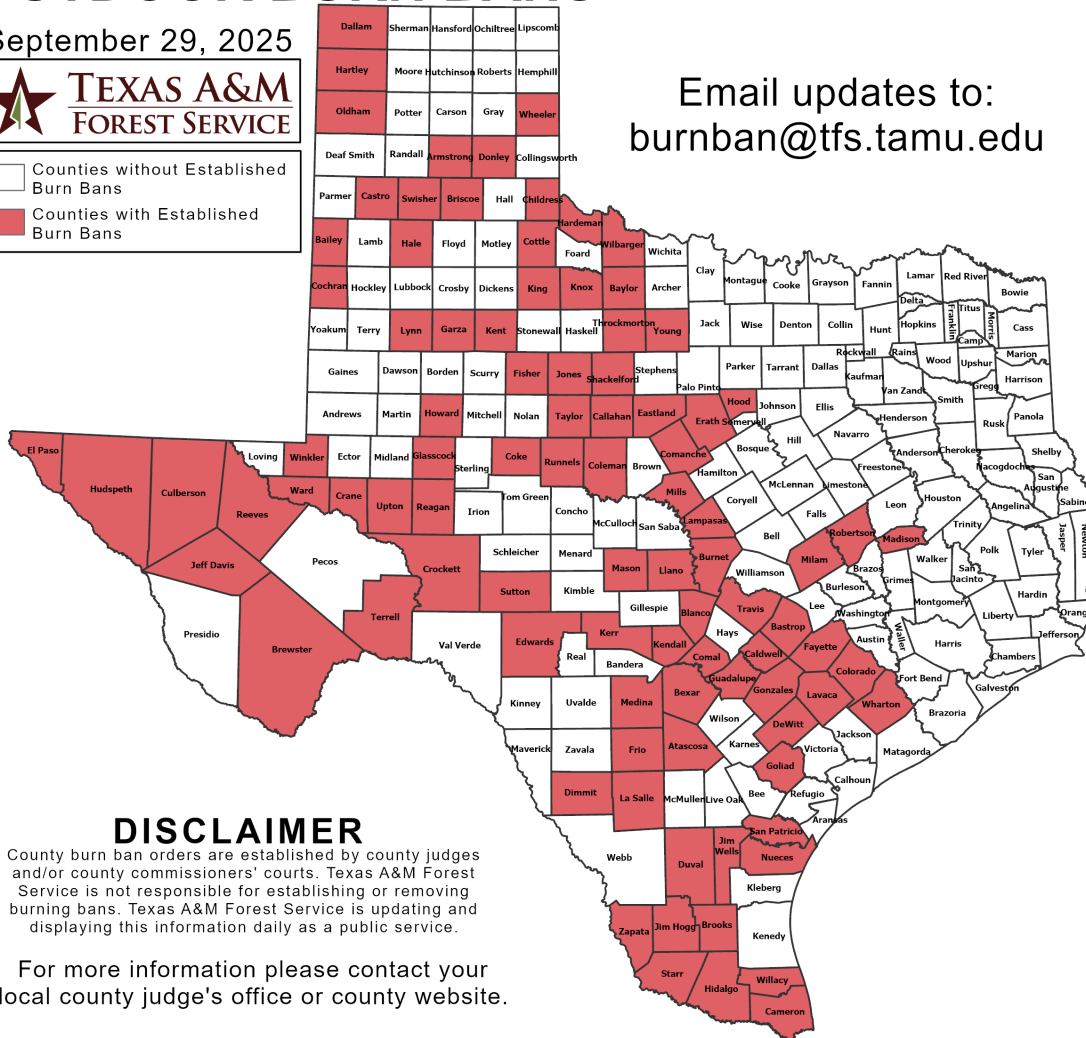
Burn Ban

OUTDOOR BURN BANS

September 29, 2025



☐ Counties without Established Burn Bans
☒ Counties with Established Burn Bans



Email updates to:
burnban@tfs.tamu.edu

Counties with Burn Bans: 93

Armstrong	Eastland	Llano
Atascosa	Edwards	Lynn
Bailey	El Paso	Madison
Bastrop	Erath	Mason
Baylor	Fayette	Medina
Bexar	Fisher	Milam
Blanco	Frio	Mills
Brewster	Garza	Nueces
Briscoe	Glasscock	Oldham
Brooks	Goliad	Reagan
Burnet	Gonzales	Reeves
Caldwell	Guadalupe	Robertson
Callahan	Hale	Runnels
Cameron	Hardeman	San Patricio
Castro	Hartley	Shackelford
Childress	Hidalgo	Starr
Cochran	Hood	Sutton
Coke	Howard	Swisher
Coleman	Hudspeth	Taylor
Colorado	Jeff Davis	Terrell
Comal	Jim Hogg	Throckmorton
Comanche	Jim Wells	Travis
Cottle	Jones	Upton
Crane	Kendall	Ward
Crockett	Kerr	Wharton
Culberson	Kerr	Wheeler
Dallam	King	Wilbarger
DeWitt	Knox	Willacy
Dimmit	Lampasas	Winkler
Donley	La Salle	Young
Duval	Lavaca	Zapata

DISCLAIMER

County burn ban orders are established by county judges and/or county commissioners' courts. Texas A&M Forest Service is not responsible for establishing or removing burning bans. Texas A&M Forest Service is updating and displaying this information daily as a public service.

For more information please contact your local county judge's office or county website.

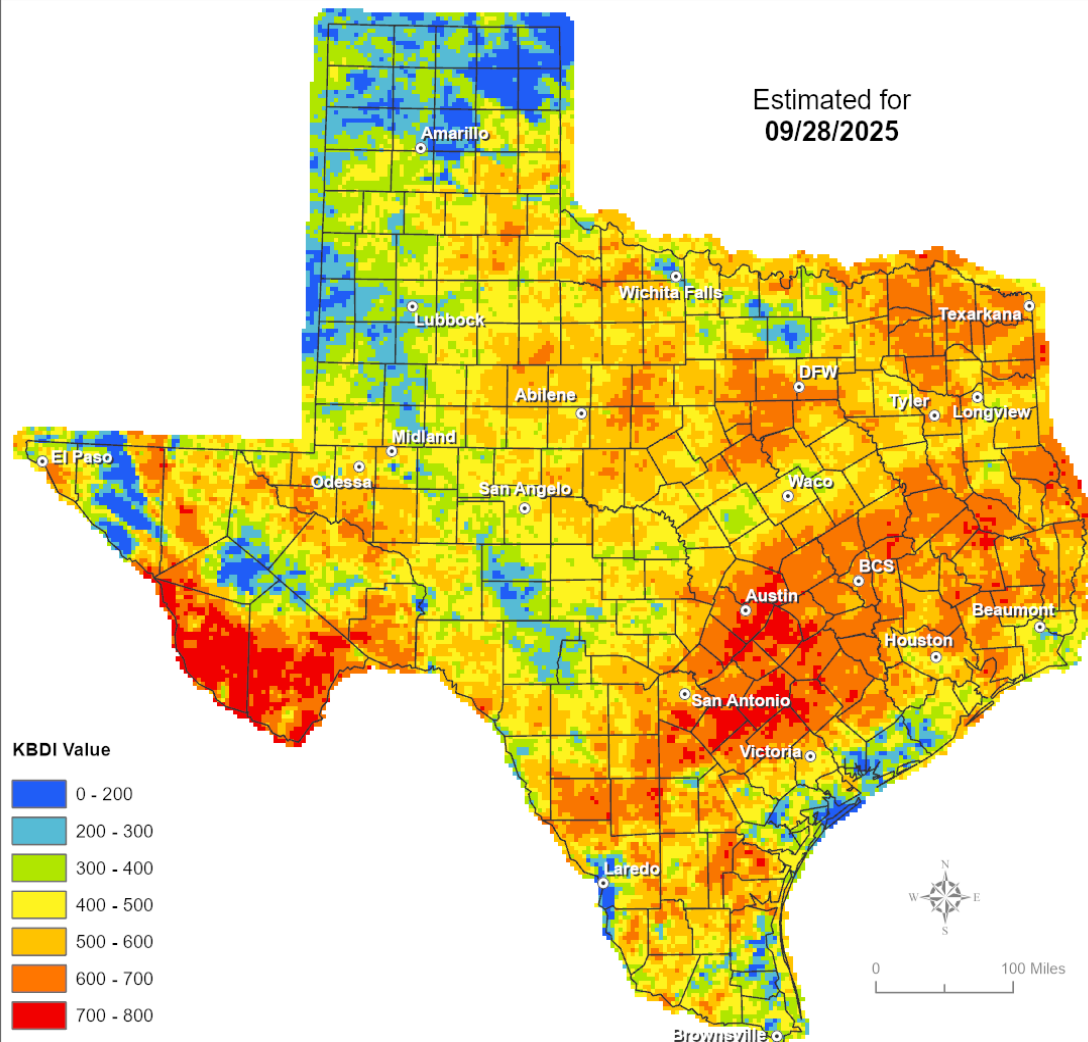
RED FLAG WARNINGS: www.weather.gov
 Additional map formats available at <https://tfsweb.tamu.edu/Burnbans/>

Keetch-Byram Drought Index

Keetch-Byram Drought Index

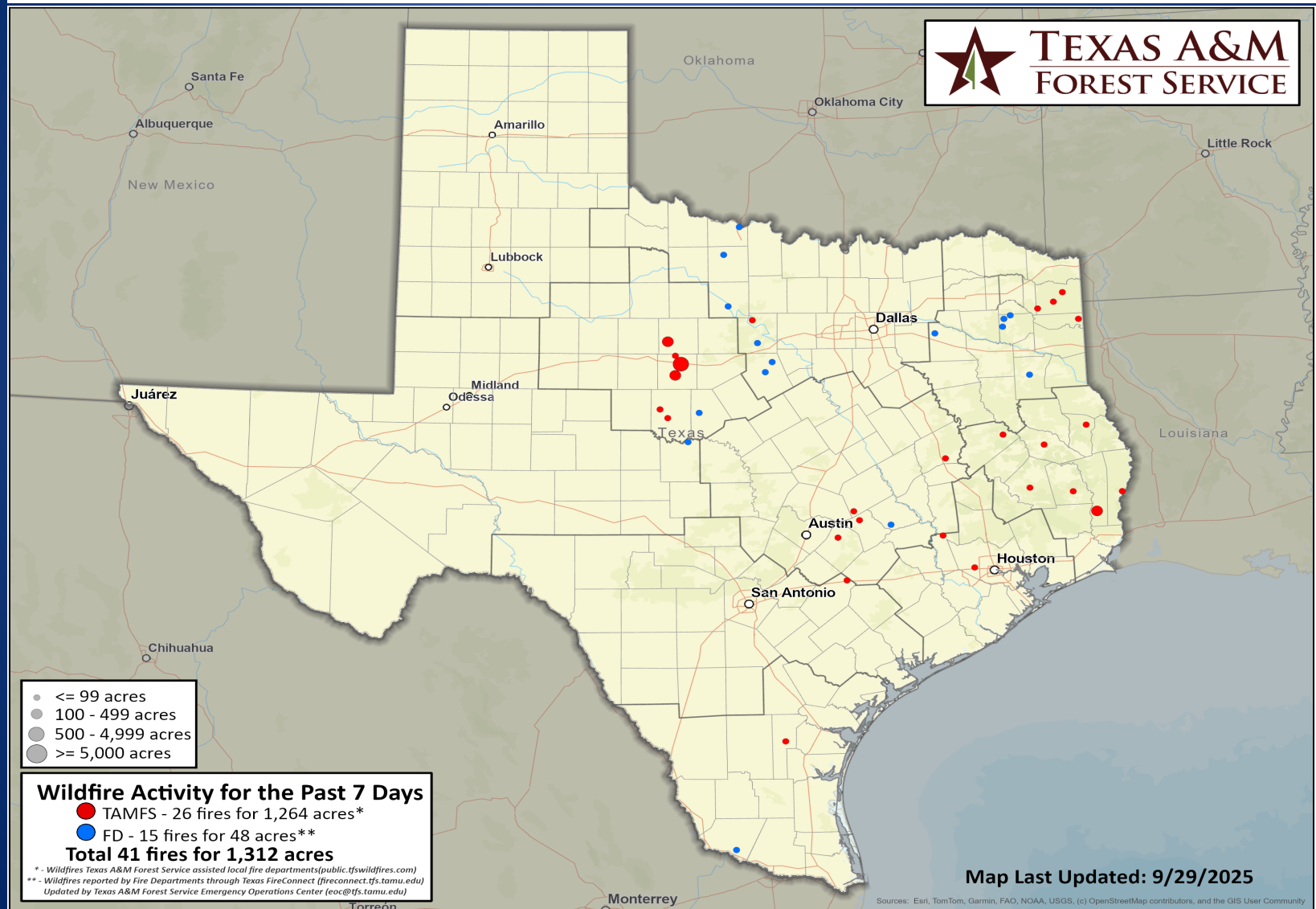
(4 km x 4 km resolution)

Estimated for
09/28/2025



Fire Activity (*Last 24 Hours)

Report of 492 (No Change) fires and 91,974 (No Change) acres have been burned this year. There are 93 (+1) counties with burn bans. The Keetch–Byram Drought Index list contains 202 (No Change) counties with an average over 400.



Training

DATES		TITLE	COURSE	LOCATION
09/29/25	10/01/25	Intermediate Incident Command System for Expanding Incidents	G-300	Fort Worth
09/29/25	10/25/25	Community Emergency Response Team Basic Training	G-317	Kyle
09/29/25	10/02/25	Swiftwater Rescue	H-311	Orange
09/29/25	10/13/25	Foundations of Emergency Management	L-101	San Antonio
09/29/25	10/13/25	Texas Emergency Management Response to Recovery Course	T-PUB250	Bryan

Statewide Significant Events

DATES		LOCATION	EVENT
09/26/25	09/29/25	Fort Worth	Southwest Vet Symposium