

Texas Division of Emergency Management Texas State Operations Center



**Tuesday, September 30th, 2025
As of 0900 CDT**

Tropical Weather Awareness



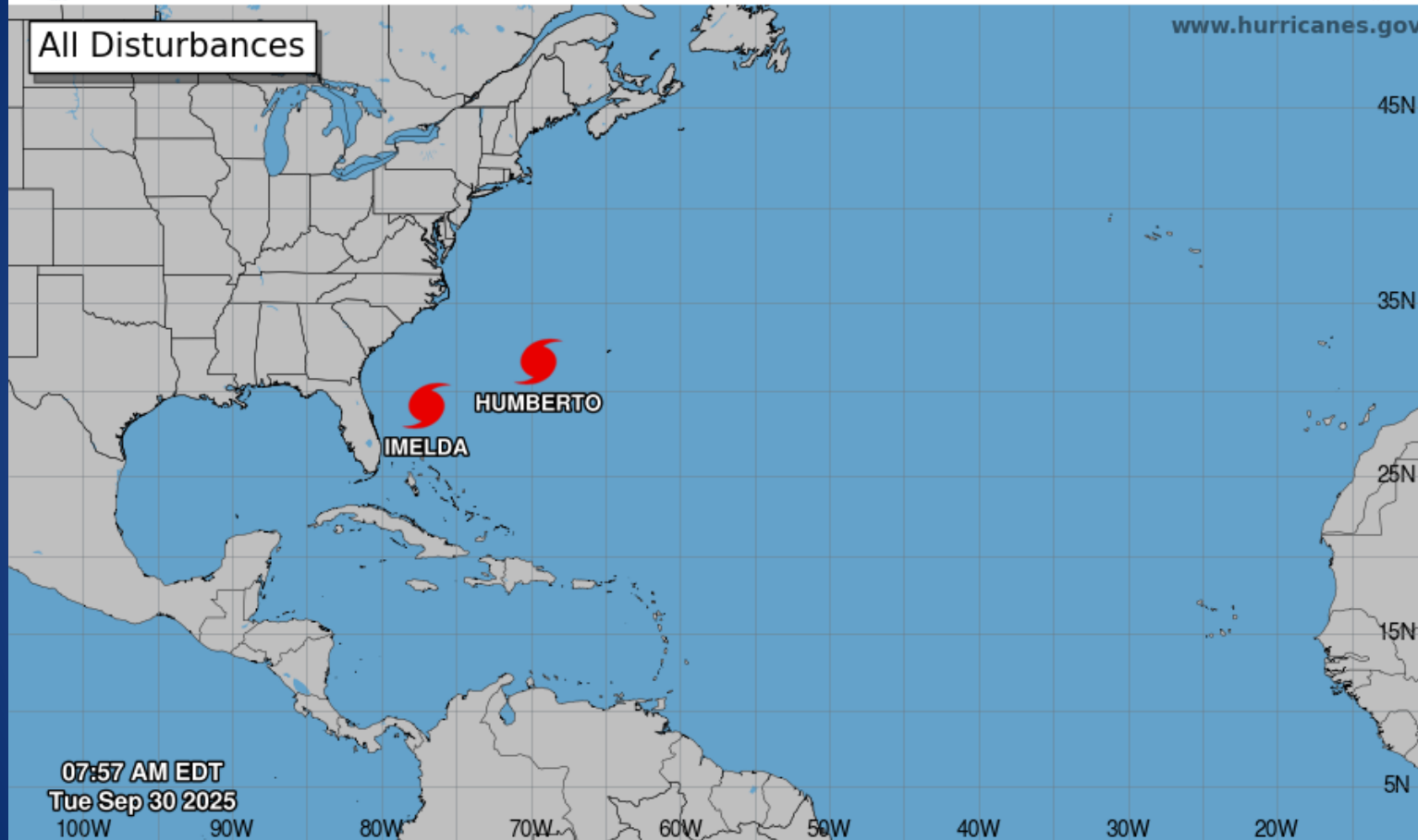
Seven-Day Graphical Tropical Weather Outlook

National Hurricane Center Miami, Florida



All Disturbances

www.hurricanes.gov



07:57 AM EDT
Tue Sep 30 2025

Current Disturbances and Seven-Day Cyclone Formation Chance: < 40% 40-60% > 60%

Tropical or Sub-Tropical Cyclone: Depression Storm Hurricane

Post-Tropical Cyclone or Remnants

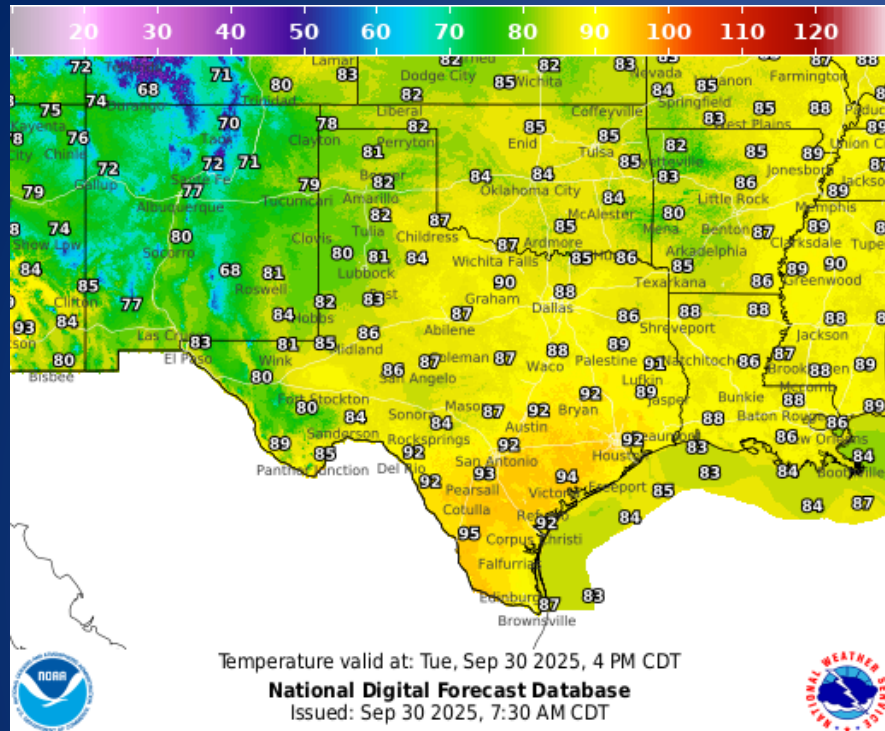
Incidents Reported to the State Operations Center (last 24 hours)

DATE	SUBJECT	LOCATION
09/29/25	Final Report of the Water Outage	Medina County
09/29/25	Final Report of the Champions Fire	Wilson County
09/29/25	Final Report of the HazMat Spill	LaSalle County
09/29/25	Initial Report of the Mine Fire	San Patricio County

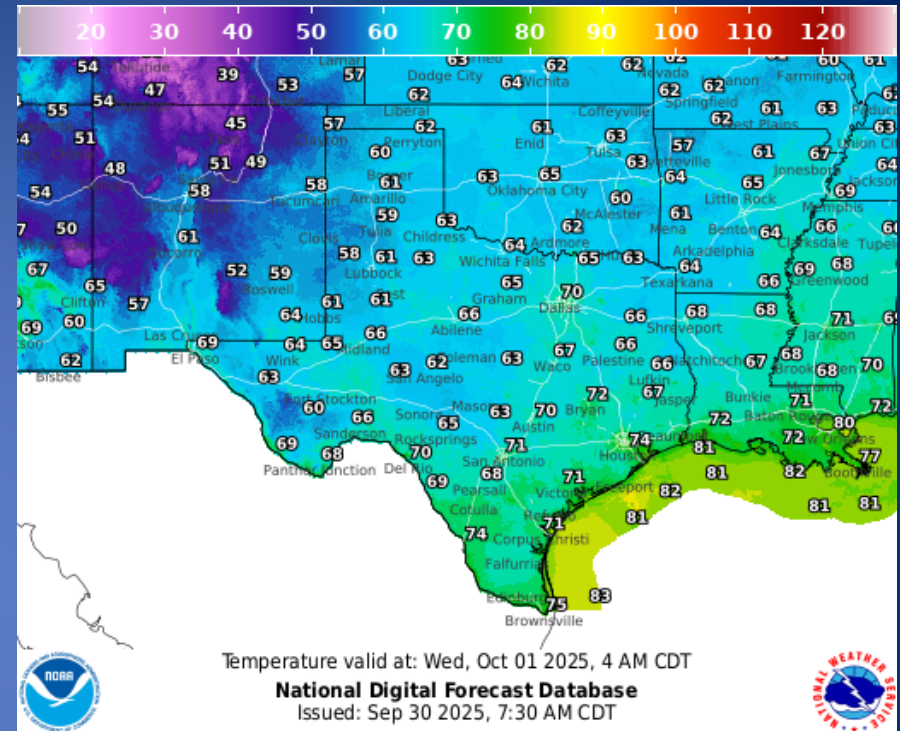
Informational Products Distributed by the State Operations Center

DATE	SUBJECT
09/29/25	NWS Norman, OK: Monday 10 AM Weekly Weather Briefing
09/29/25	NWS Midland/Odessa: Weekly Weather Hazards Briefing Sept. 29 - Oct. 5
09/29/25	Texas A&M Forest Service: Texas Fire Potential Update
09/30/25	Daily NWS Threat Brief

Weather Forecast

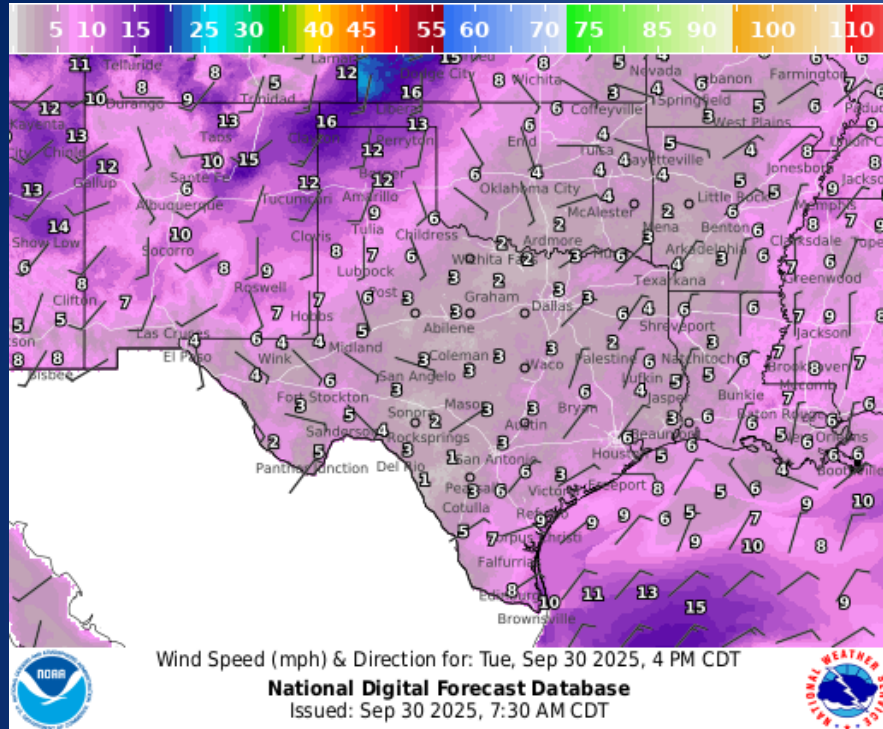


Highs

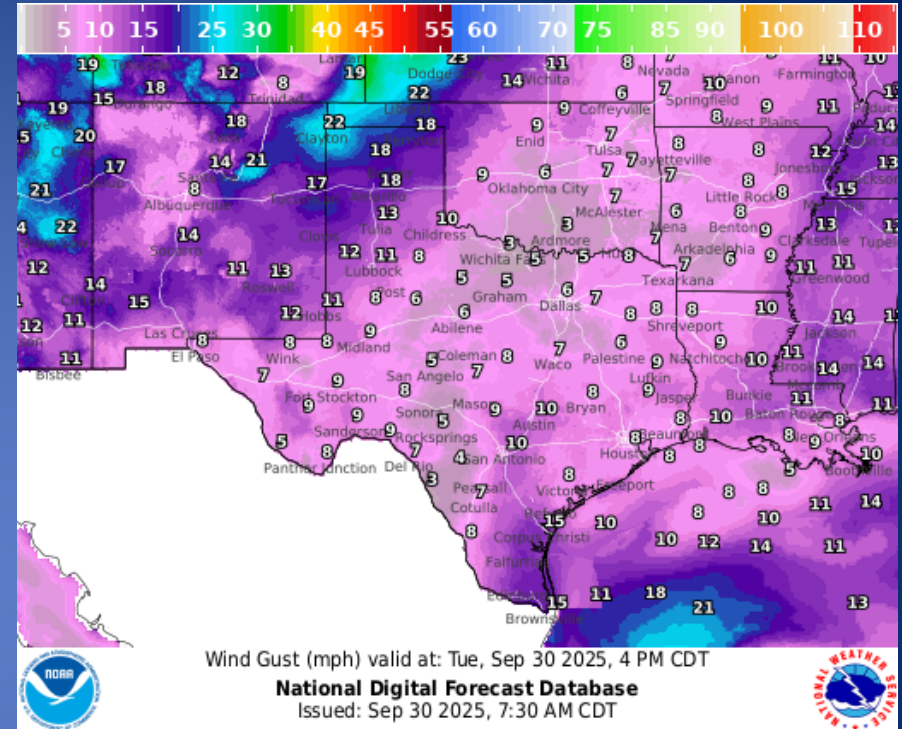


Lows

Weather Forecast

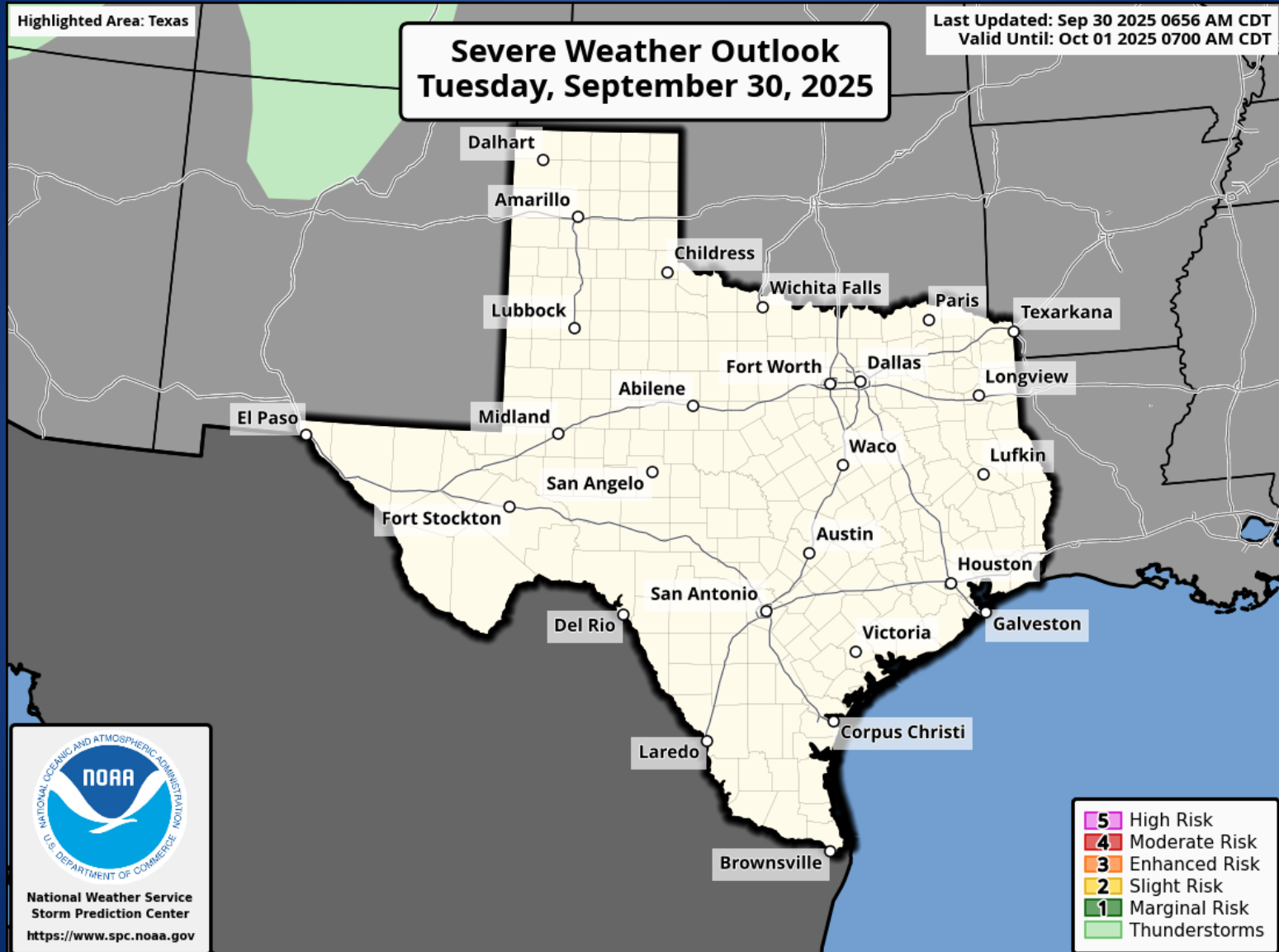


Wind Speeds



Gusts

Hazardous Weather



Hazardous Weather

Increased Risk of Fire Starts This Week

Updated: Mon Sep 29, 2025 1:30 PM

The risk of fire starts is highest for locations near and west of the Brazos Valley Wednesday and Thursday.

Take extra care to prevent starting a wildfire this week.

Here is what you can do:



AVOID any activities that could spark a wildfire, as fires could spread rapidly



Secure tow chains to avoid dragging and sparking. NEVER park or drive over tall grass.



Contact law enforcement or the fire department if you smell smoke or see fire!



NEVER toss lit cigarettes on the ground!

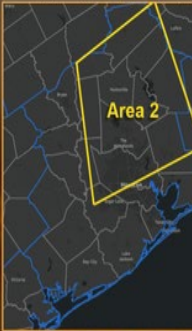
Risk of Fire Starts

Where: Inland locations near and west of Brazos Valley



Risk of Fire Starts

Where: I-45 Corridor, Piney Woods, and Northern Houston Metro



Risk of Fire Starts

Where: Generally along and south of I-10 and coastal locations



NATIONAL WEATHER SERVICE HOUSTON/GALVESTON

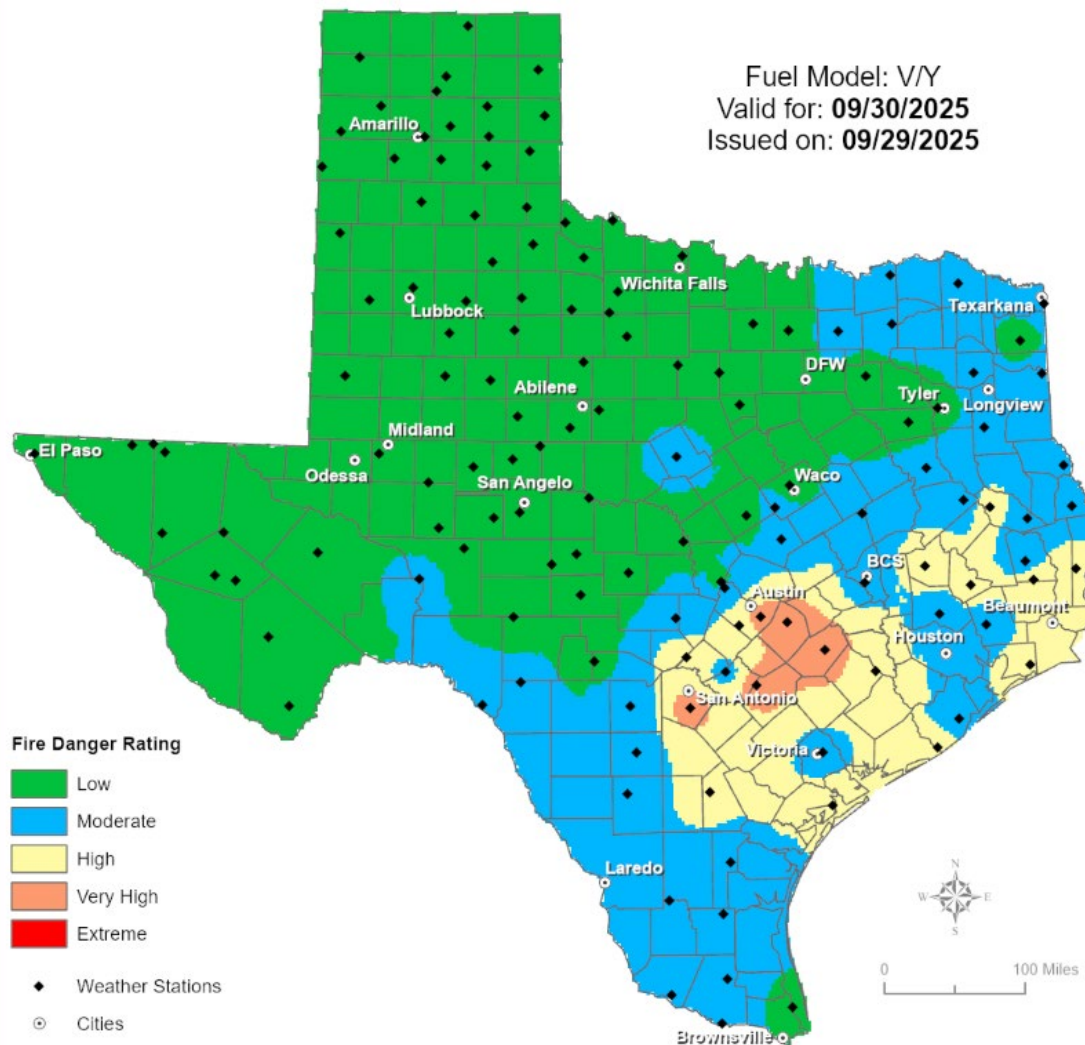
Follow: @NWSHouston

weather.gov/HGX

Warm and very dry weather will increase the risk of fire starts this week. The risk of fire starts is highest for locations near and west of the Brazos Valley Wednesday and Thursday. Take extra care to prevent starting a wildfire this week. Here is what you can do: AVOID any activities that could spark a wildfire, as fires could spread rapidly. Secure tow chains to avoid dragging and sparking. NEVER park or drive over tall grass. Contact law enforcement or the fire department if you smell smoke or see fire! NEVER toss lit cigarettes on the ground!

Fire Danger Forecast

Forecast Fire Danger



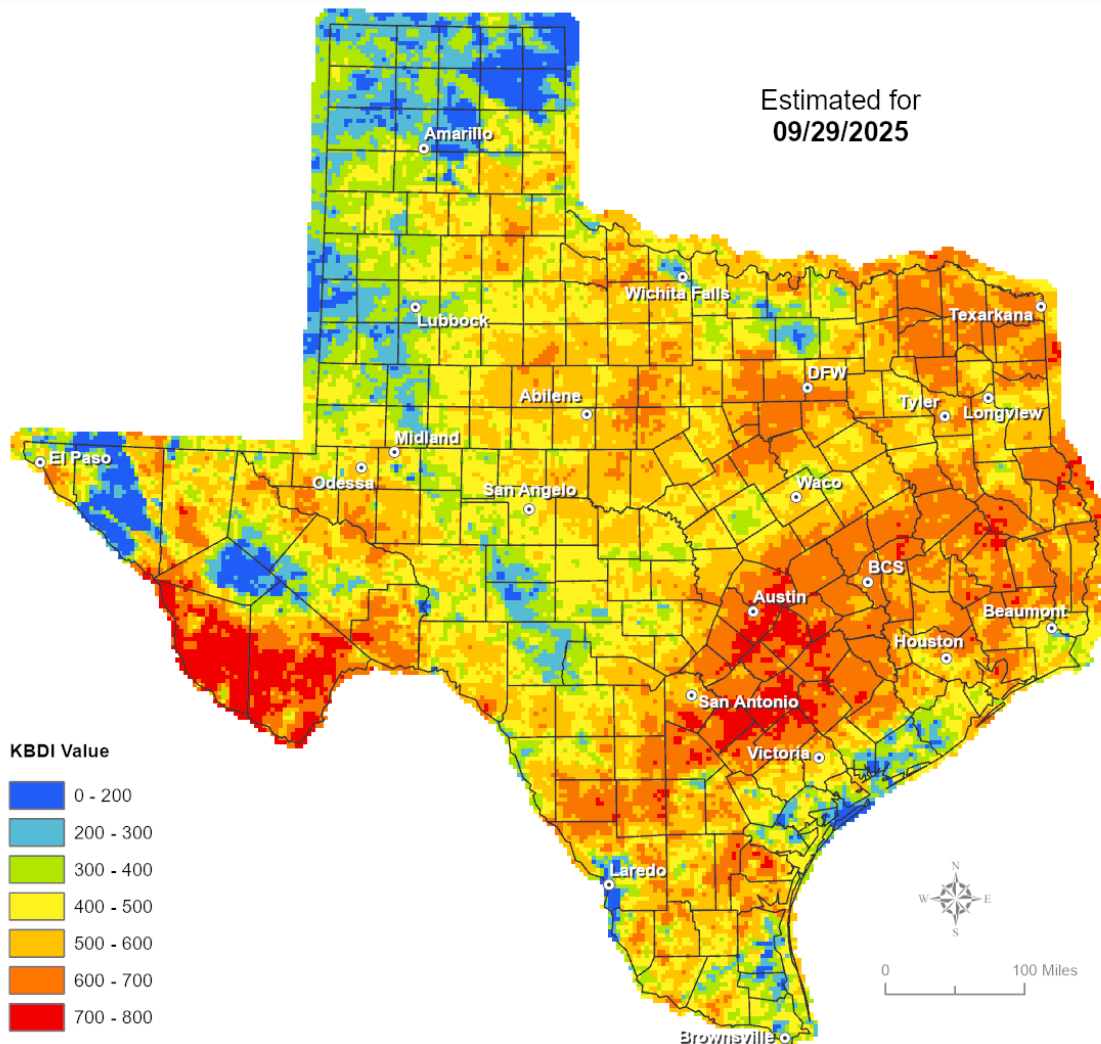
RED FLAG WARNINGS: www.weather.gov
Additional map formats available at <https://tfsweb.tamu.edu/Burnbans/>

Keetch-Byram Drought Index

Keetch-Byram Drought Index

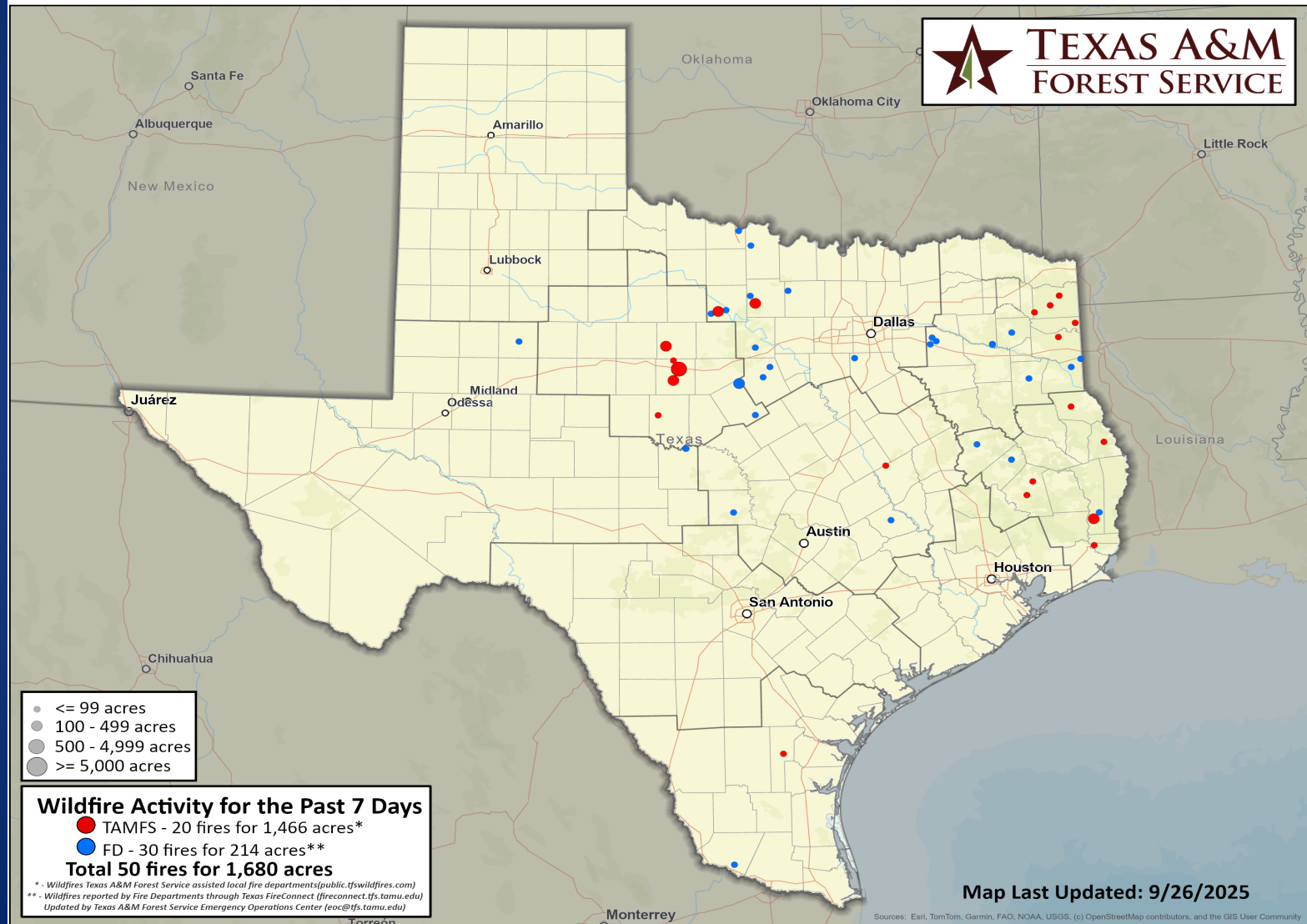
(4 km x 4 km resolution)

Estimated for
09/29/2025



Fire Activity (*Last 24 Hours)

Report of 506 (+14) fires and 92,131 (+506) acres have been burned this year. There are 93 (No Change) counties with burn bans. The Keetch–Byram Drought Index list contains 204 (+2) counties with an average over 400.



Training

DATES		TITLE	COURSE	LOCATION
09/29/25	10/01/25	Intermediate Incident Command System for Expanding Incidents	G-300	Fort Worth
09/29/25	10/25/25	Community Emergency Response Team Basic Training	G-317	Kyle
09/29/25	10/02/25	Swiftwater Rescue	H-311	Orange
09/29/25	10/13/25	Foundations of Emergency Management	L-101	San Antonio
09/29/25	10/13/25	Texas Emergency Management Response to Recovery Course	T-PUB250	Bryan