

Texas Division of Emergency Management Texas State Operations Center



**Wednesday, October 1st, 2025
As of 0900 CDT**

Tropical Weather Awareness



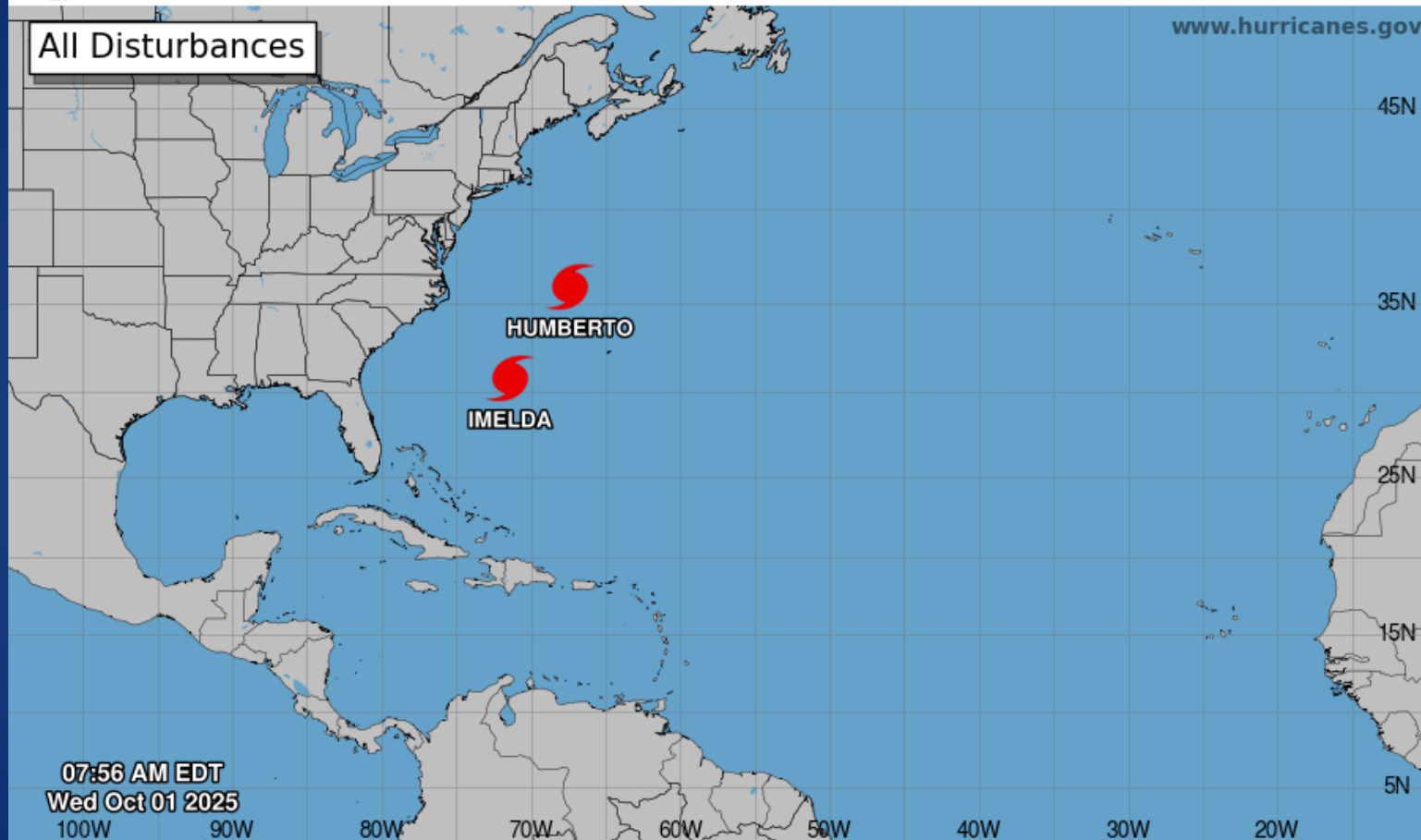
Seven-Day Graphical Tropical Weather Outlook

National Hurricane Center Miami, Florida



All Disturbances

www.hurricanes.gov



07:56 AM EDT
Wed Oct 01 2025

Current Disturbances and Seven-Day Cyclone Formation Chance: < 40% 40-60% > 60%

Tropical or Sub-Tropical Cyclone: Depression Storm Hurricane

Post-Tropical Cyclone or Remnants

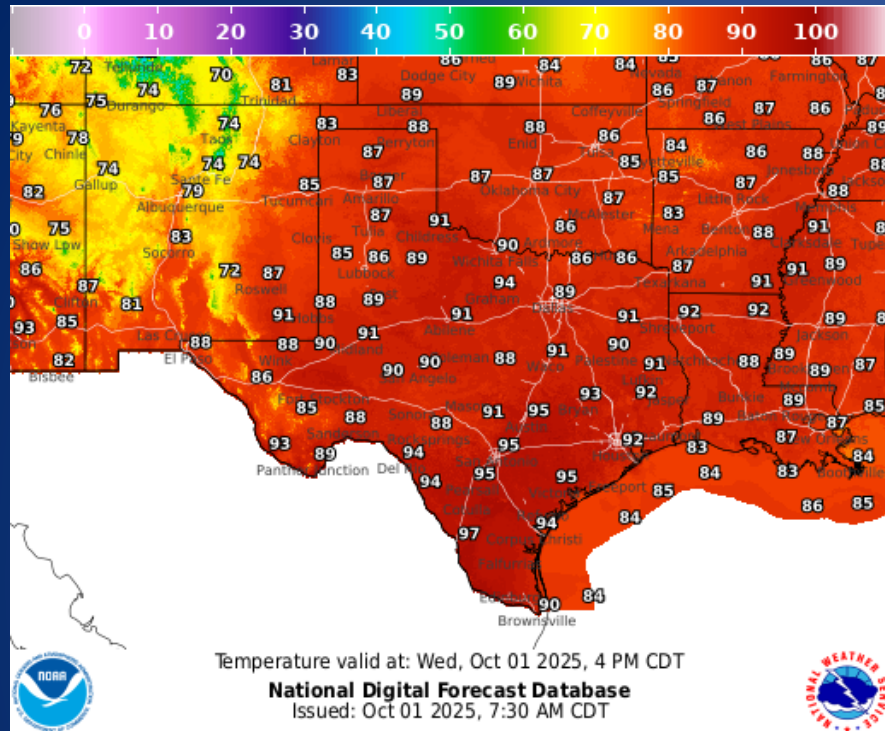
Incidents Reported to the State Operations Center (last 24 hours)

DATE	SUBJECT	LOCATION
09/30/25	Initial Report of the Longhorn 436 Fire	Wilson County
09/30/25	Final Report of the Longhorn 436 Fire	Wilson County
09/30/25	Initial Report of the Bell County 4606 Fire	Bell County
09/30/25	Final Report of the Moon Fire	Bell County

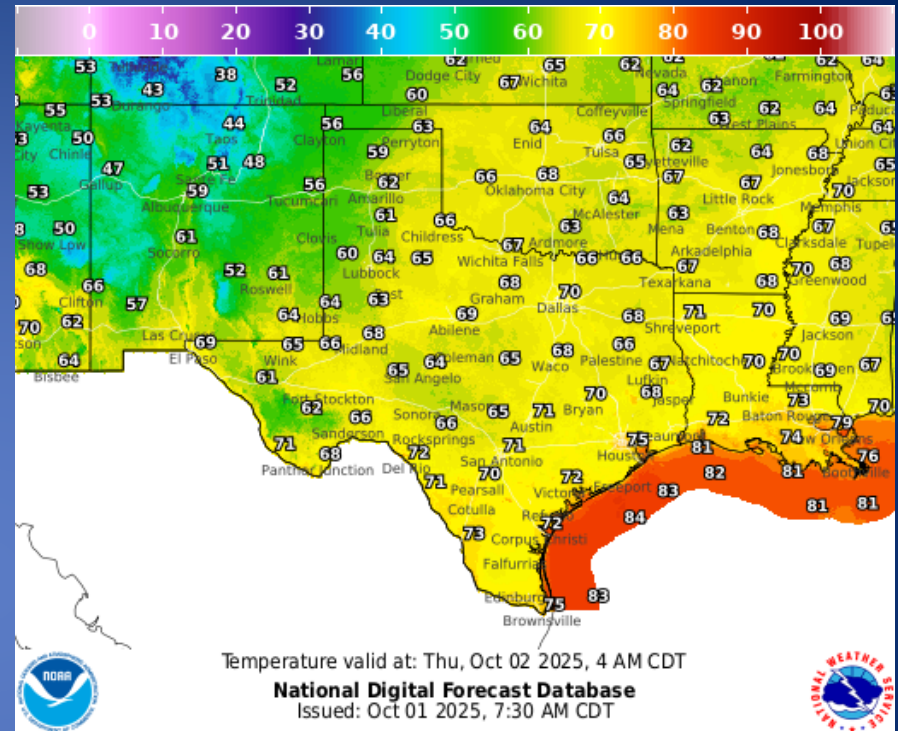
Informational Products Distributed by the State Operations Center

DATE	SUBJECT
10/01/25	Daily NWS Threat Brief

Weather Forecast

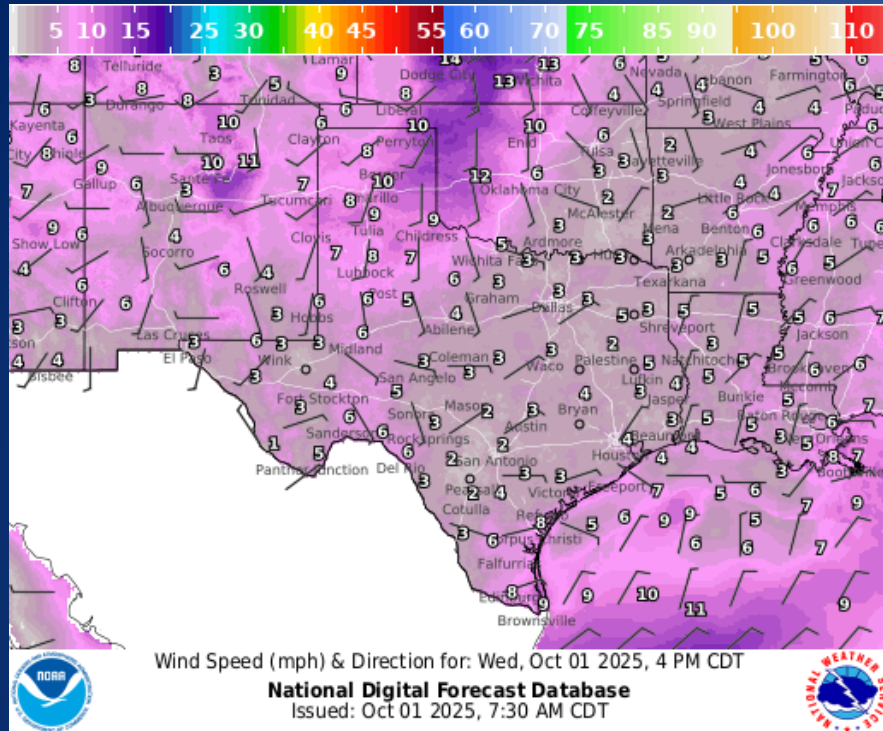


Highs

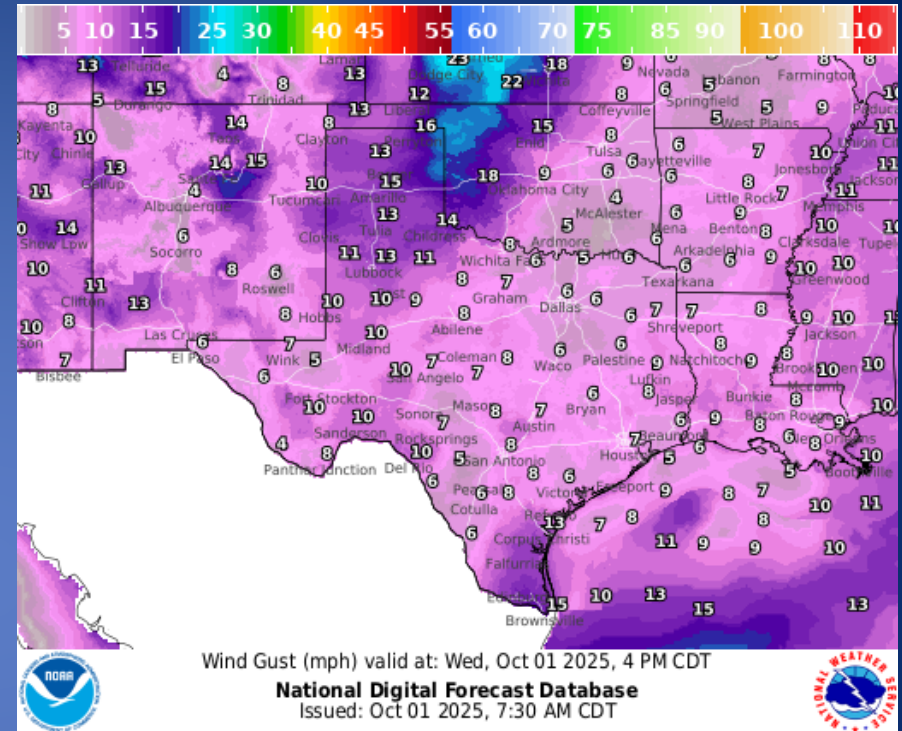


Lows

Weather Forecast

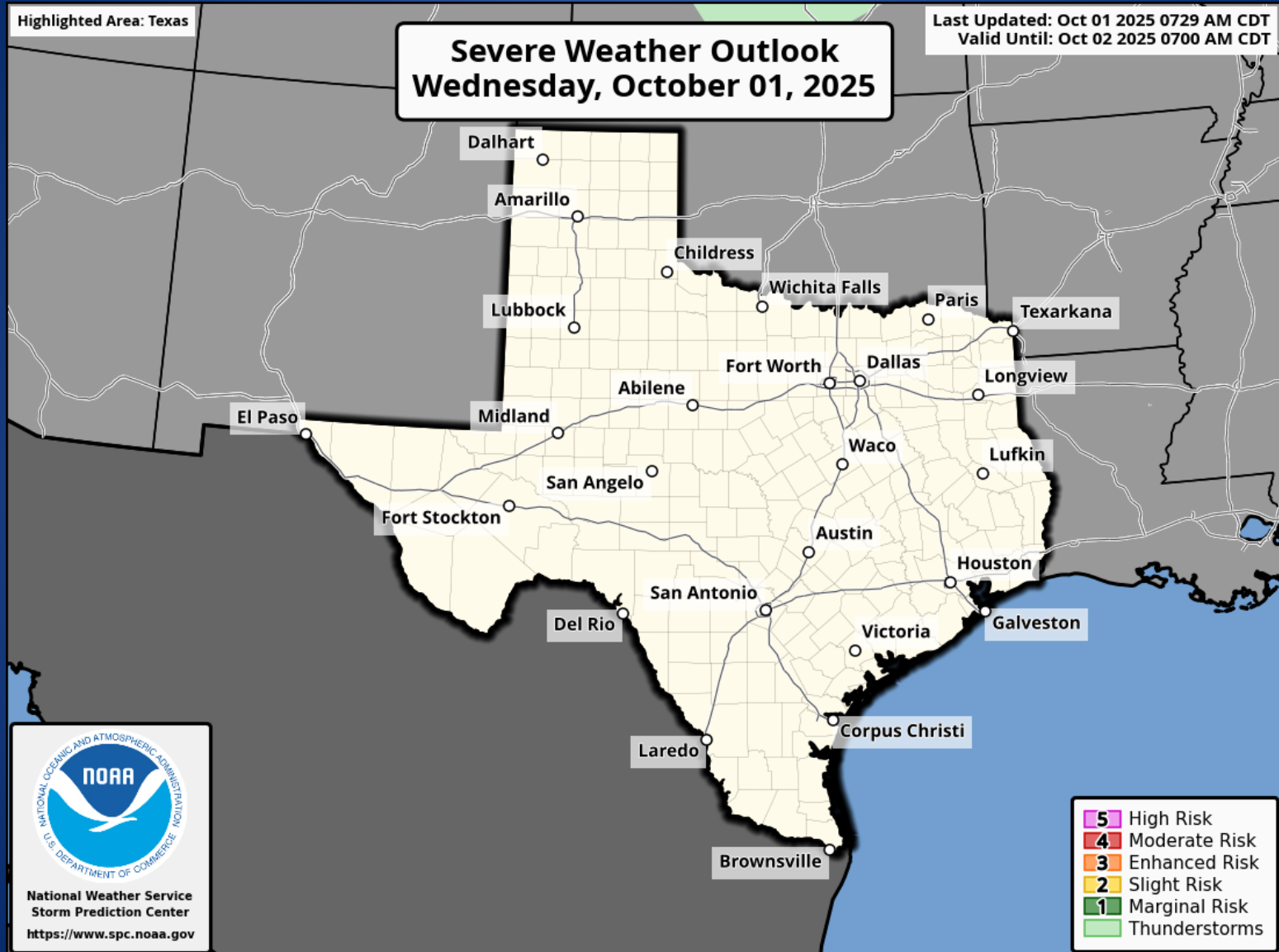


Wind Speeds



Gusts

Hazardous Weather



Hazardous Weather

Increased Risk of Fire Starts This Week

Updated: Tue Sep 30, 2025 2:08 PM

The risk of fire starts is highest for locations near and west of the Brazos Valley Wednesday and Thursday.

Take extra care to prevent starting a wildfire this week.

Here is what you can do:



AVOID any activities that could spark a wildfire, as fires could spread rapidly



Secure tow chains to avoid dragging and sparking. NEVER park or drive over tall grass.



Contact law enforcement or the fire department if you smell smoke or see fire!



NEVER toss lit cigarettes on the ground!

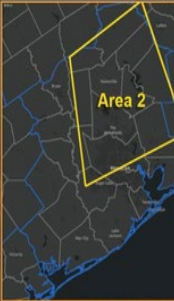
Risk of Fire Starts

Where: Inland locations near and west of Brazos Valley



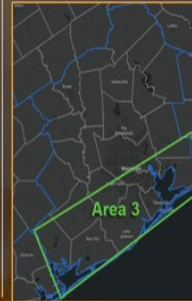
Risk of Fire Starts

Where: I-45 Corridor, Piney Woods, and Northern Houston Metro



Risk of Fire Starts

Where: Generally along and south of I-10 and coastal locations



NATIONAL WEATHER SERVICE HOUSTON/GALVESTON

Follow: X @NWSHouston

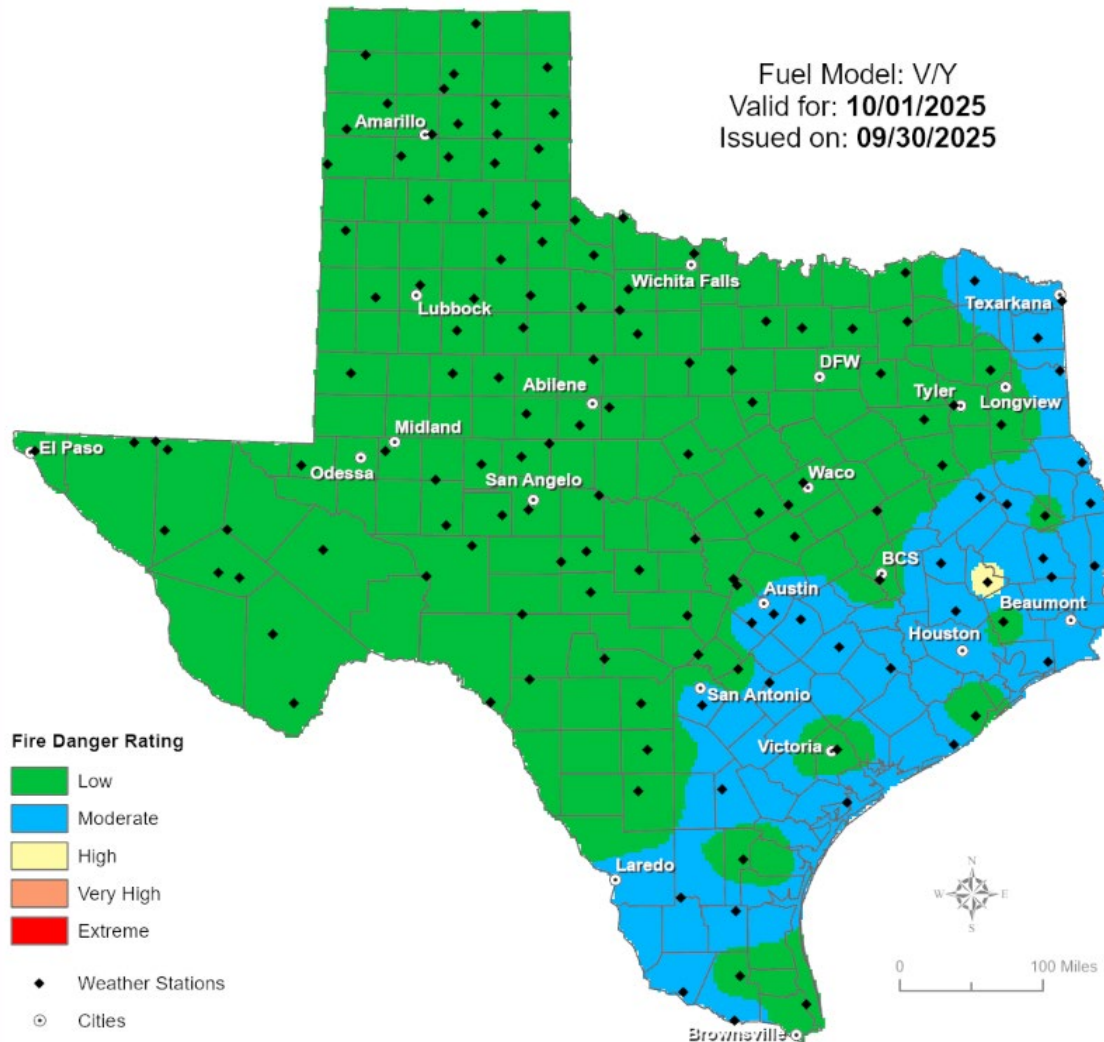
weather.gov/HGX

Warm and very dry weather will increase the risk of fire starts this week. The risk of fire starts is highest for locations near and west of the Brazos Valley Wednesday and Thursday. Take extra care to prevent starting a wildfire this week. Here is what you can do: AVOID any activities that could spark a wildfire, as fires could spread rapidly. Secure tow chains to avoid dragging and sparking. NEVER park or drive over tall grass. Contact law enforcement or the fire department if you smell smoke or see fire! NEVER toss lit cigarettes on the ground!

Fire Danger Forecast

Forecast Fire Danger

Fuel Model: V/Y
Valid for: 10/01/2025
Issued on: 09/30/2025



Burn Ban

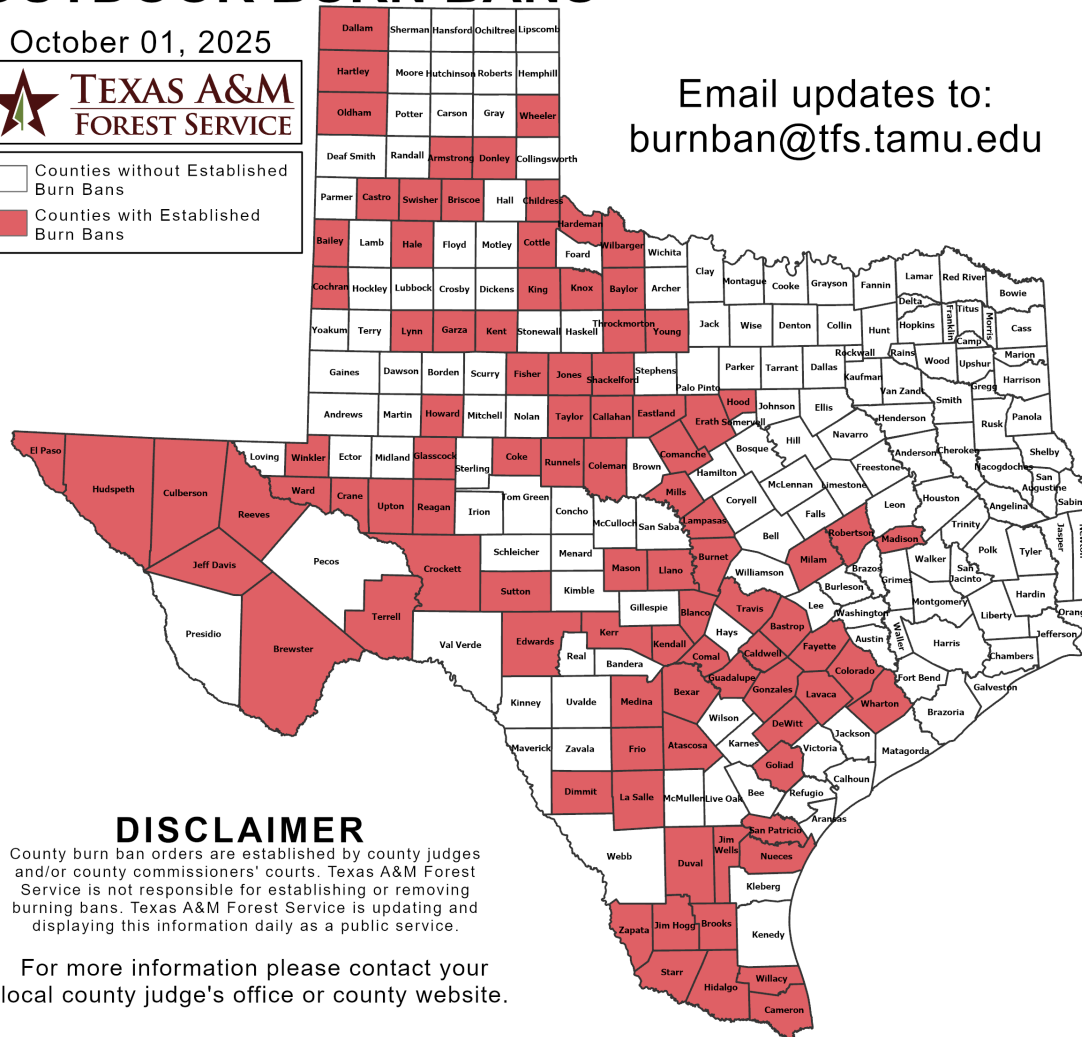
OUTDOOR BURN BANS

October 01, 2025



Counties without Established Burn Bans
Counties with Established Burn Bans

Email updates to:
burnban@tfs.tamu.edu



Counties with Burn Bans: 93

Armstrong	Eastland	Llano
Atascosa	Edwards	Lynn
Bailey	El Paso	Madison
Bastrop	Erath	Mason
Baylor	Fayette	Medina
Bexar	Fisher	Milam
Blanco	Frio	Mills
Brewster	Garza	Nueces
Briscoe	Glasscock	Oldham
Brooks	Goliad	Reagan
Burnet	Gonzales	Reeves
Caldwell	Guadalupe	Robertson
Callahan	Hale	Runnels
Cameron	Hardeman	San Patricio
Castro	Hartley	Shackelford
Childress	Hidalgo	Starr
Cochran	Hood	Sutton
Coke	Howard	Swisher
Coleman	Hudspeth	Taylor
Colorado	Jeff Davis	Terrell
Comal	Jim Hogg	Throckmorton
Comanche	Jim Wells	Travis
Cottle	Jones	Upton
Crane	Kendall	Ward
Crockett	Kerr	Wharton
Culberson	Kerr	Wheeler
Dallam	King	Wilbarger
DeWitt	Knox	Willacy
Dimmit	Lampasas	Winkler
Donley	La Salle	Young
Duval	Lavaca	Zapata

DISCLAIMER

County burn ban orders are established by county judges and/or county commissioners' courts. Texas A&M Forest Service is not responsible for establishing or removing burning bans. Texas A&M Forest Service is updating and displaying this information daily as a public service.

For more information please contact your local county judge's office or county website.

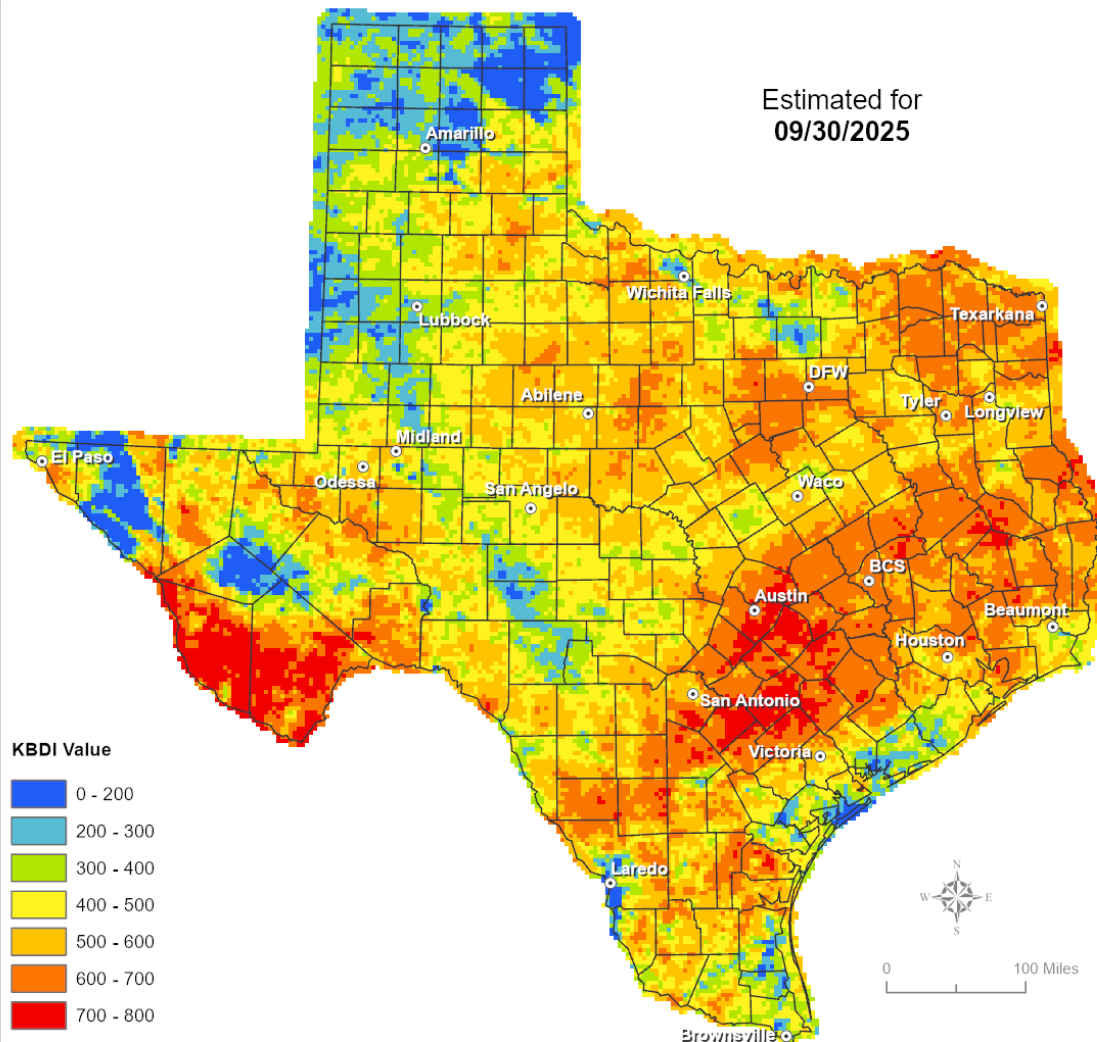
RED FLAG WARNINGS: www.weather.gov
Additional map formats available at <https://tfsweb.tamu.edu/Burnbans/>

Keetch-Byram Drought Index

Keetch-Byram Drought Index

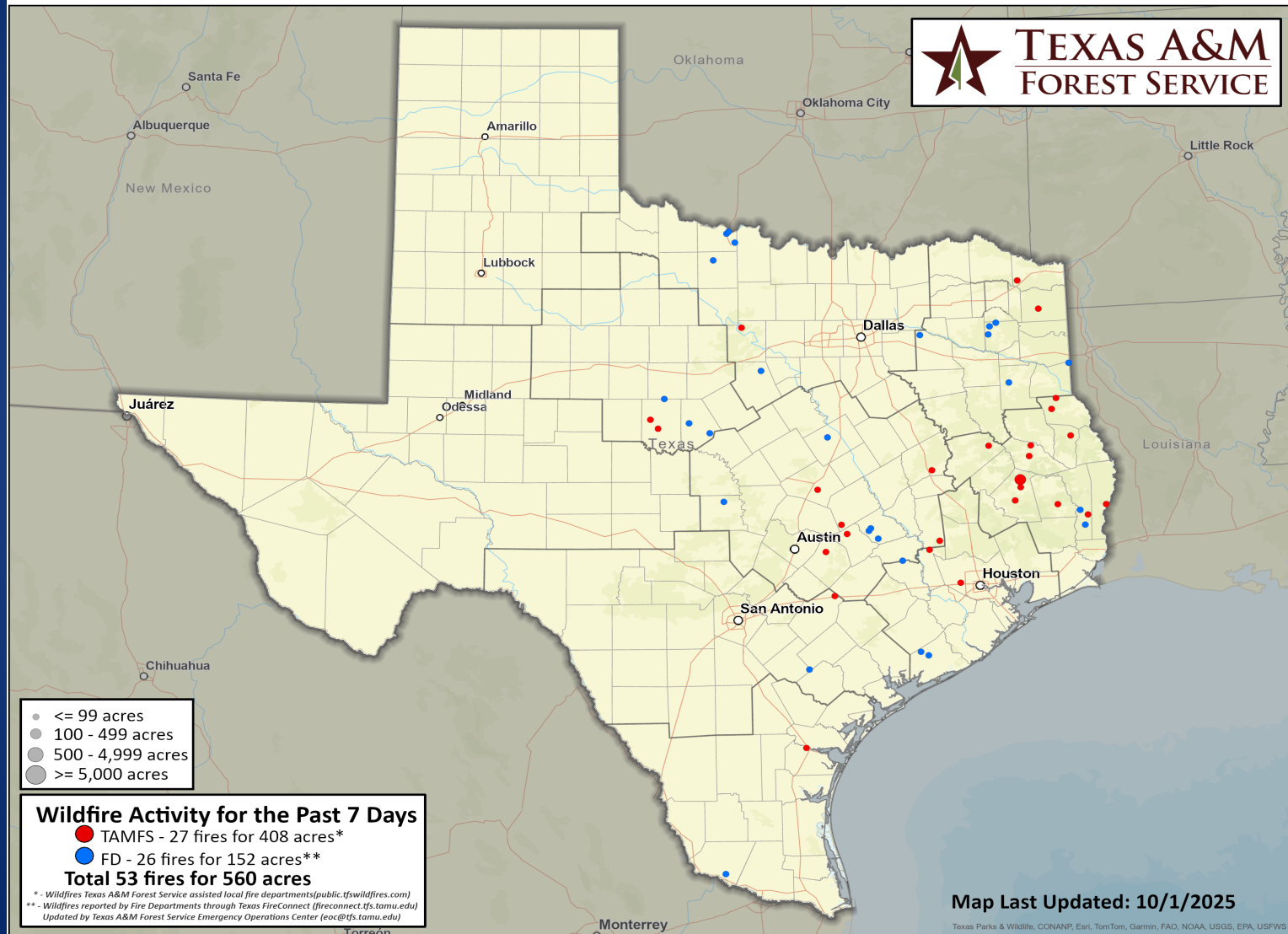
(4 km x 4 km resolution)

Estimated for
09/30/2025



Fire Activity (*Last 24 Hours)

Report of 511 (+5) fires and 92,327 (+196) acres have been burned this year. There are 93 (No Change) counties with burn bans. The Keetch–Byram Drought Index list contains 207 (+3) counties with an average over 400.



Training

DATES		TITLE	COURSE	LOCATION
09/29/25	10/01/25	Intermediate Incident Command System for Expanding Incidents	G-300	Fort Worth
09/29/25	10/25/25	Community Emergency Response Team Basic Training	G-317	Kyle
09/29/25	10/02/25	Swiftwater Rescue	H-311	Orange
09/29/25	10/13/25	Foundations of Emergency Management	L-101	San Antonio
09/29/25	10/13/25	Texas Emergency Management Response to Recovery Course	T-PUB250	Bryan