

Texas Division of Emergency Management Texas State Operations Center



Thursday, October 2nd, 2025
As of 0900 CDT

Tropical Weather Awareness



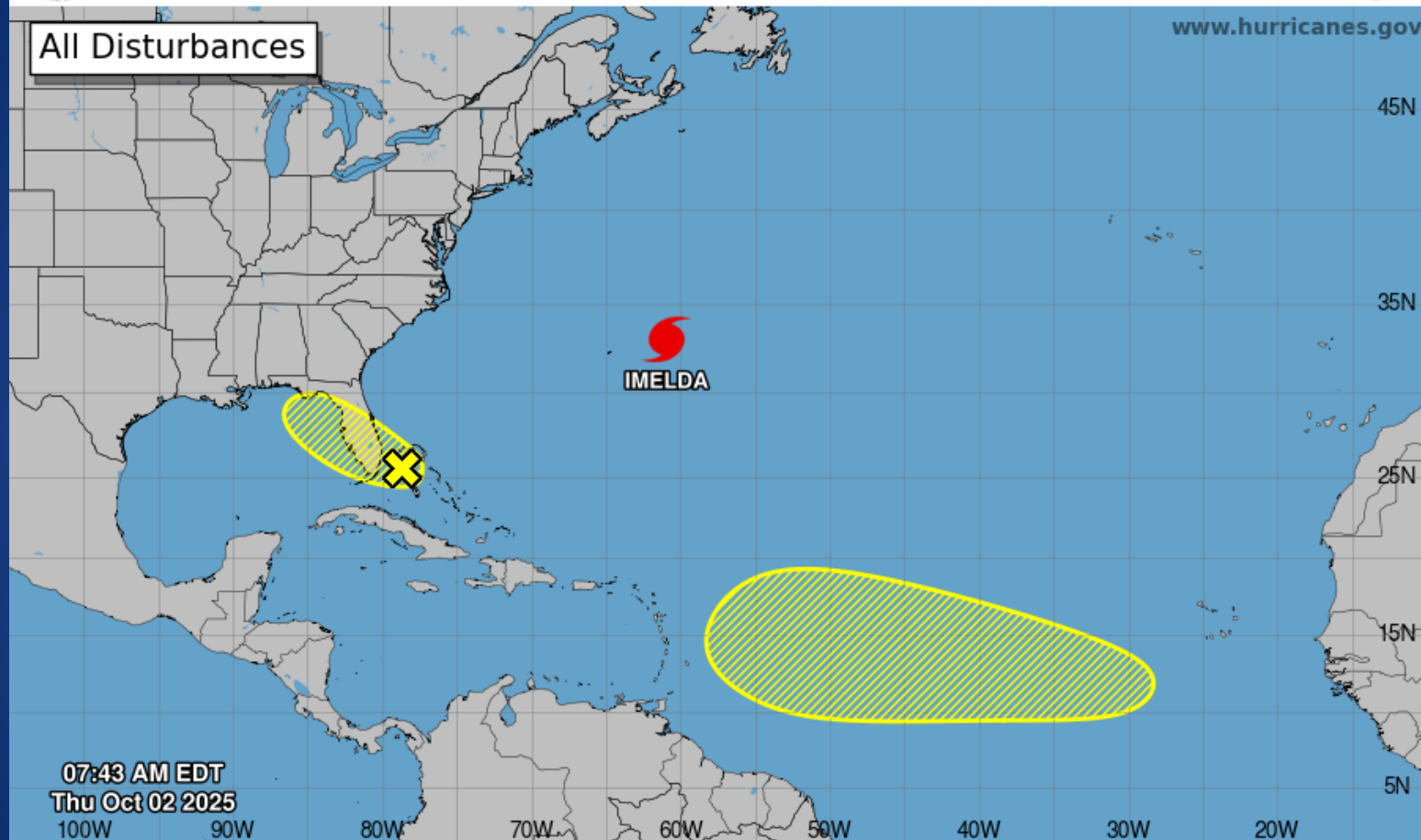
Seven-Day Graphical Tropical Weather Outlook

National Hurricane Center Miami, Florida



www.hurricanes.gov

All Disturbances



07:43 AM EDT
Thu Oct 02 2025

Current Disturbances and Seven-Day Cyclone Formation Chance: < 40% 40-60% > 60%
Tropical or Sub-Tropical Cyclone: Depression Storm Hurricane
 Post-Tropical Cyclone or Remnants

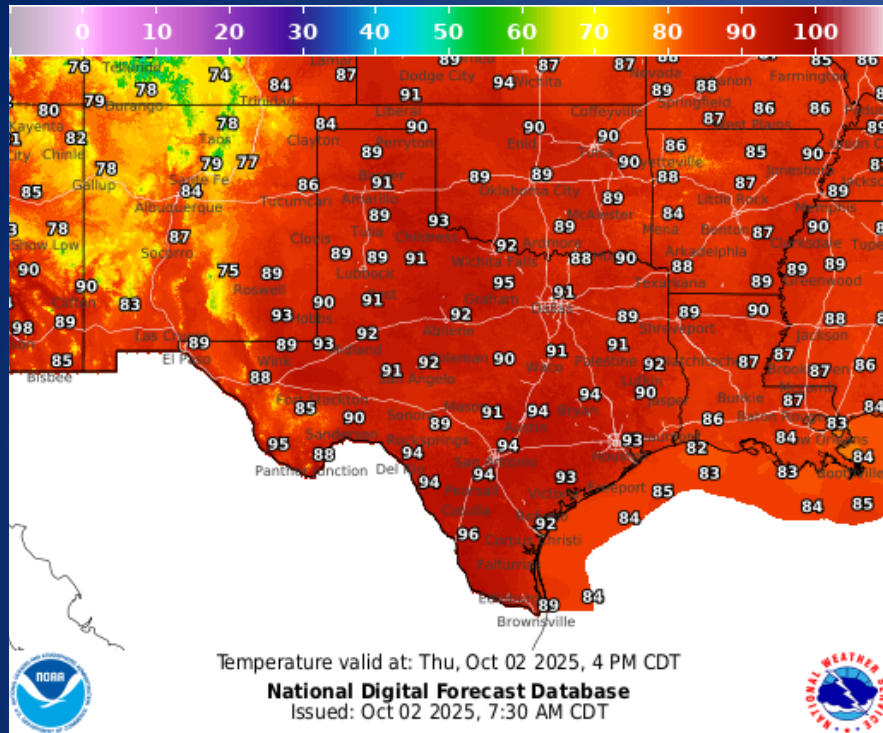
Incidents Reported to the State Operations Center (last 24 hours)

DATE	SUBJECT	LOCATION
10/01/25	Initial Report of a Water Outage	Montague County
10/01/25	Update Report of the Water Outage	Montague County
10/01/25	Final Report of the Palo Pinto 4552 Fire	Palo Pinto County
10/01/25	Initial Report of the Grimes 4618 Fire	Grimes County
10/01/25	Initial Report of a Boil Water Notice	Hardeman County
10/01/25	Initial Report of a Road Closure (FM-1038)	Cottle County
10/01/25	Initial and Final Report of a Grass Fire	Walker County
10/01/25	Final Report the Harris 4572 Fire	Harris County
10/01/25	Initial and Final Report of the Crawfish Fire	Calhoun County

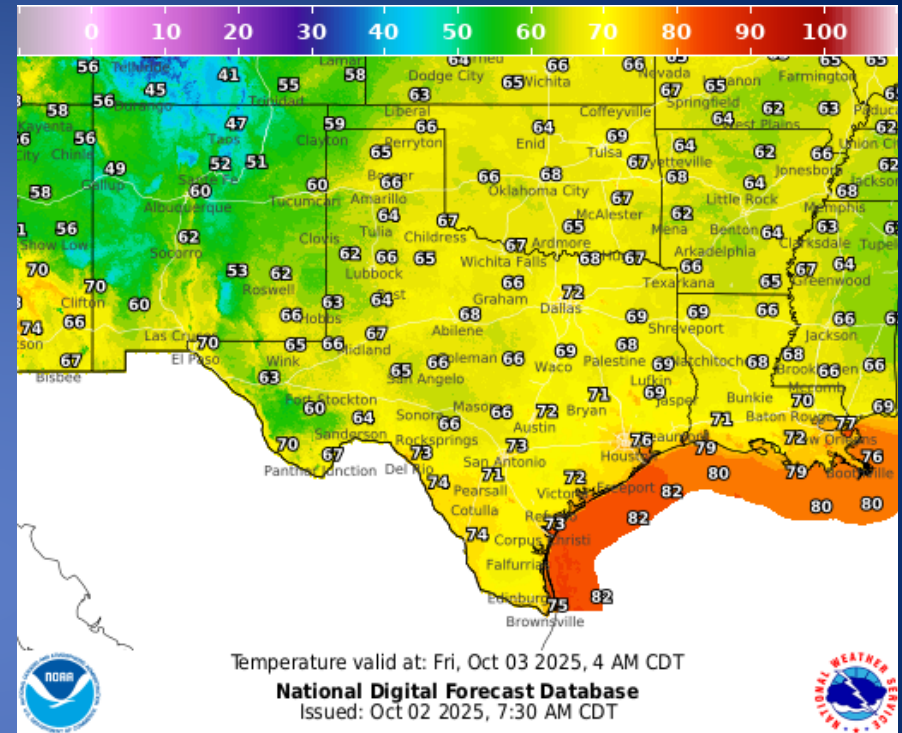
Informational Products Distributed by the State Operations Center

DATE	SUBJECT
10/02/25	NWS El Paso Weather Hazards Outlook
10/02/25	Daily NWS Threat Brief

Weather Forecast

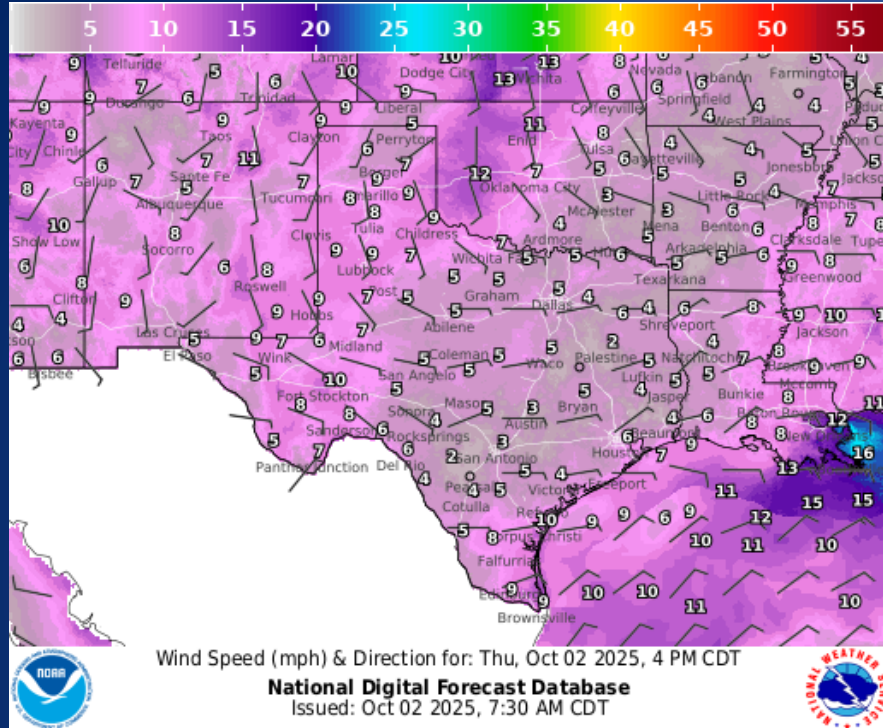


Highs

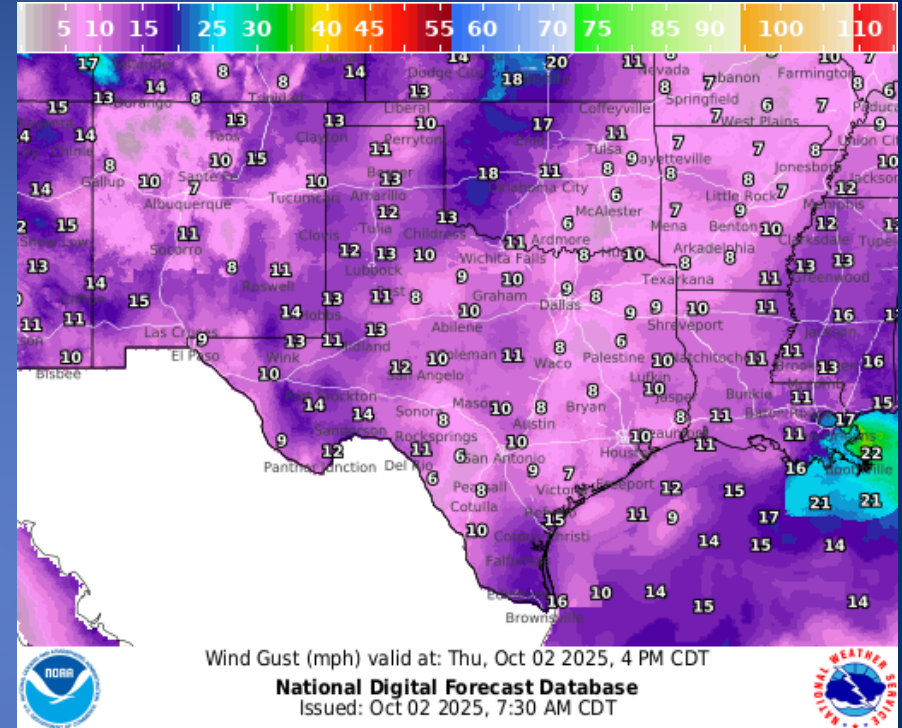


Lows

Weather Forecast

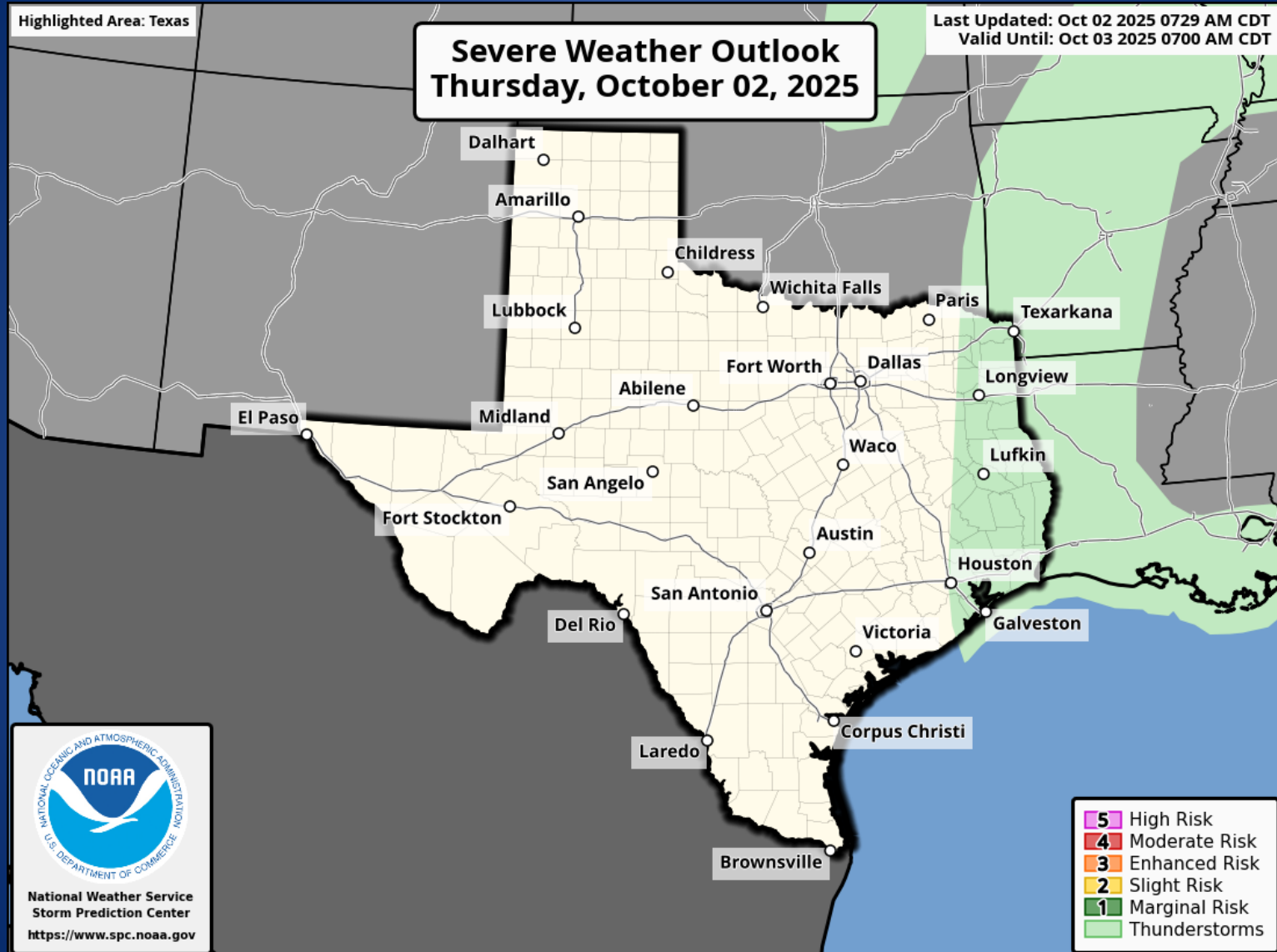


Wind Speeds



Gusts

Hazardous Weather



Hazardous Weather

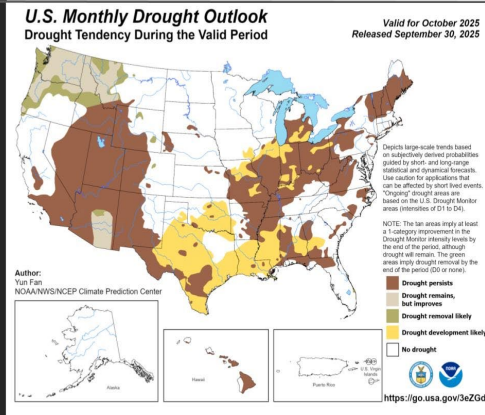
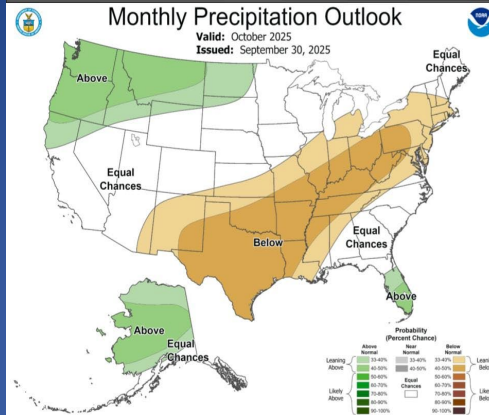
Prolonged Dry Conditions Will Lead to Drought

weather.gov/shv

Updated: Wed Oct 01, 2025 3:47 PM

Probability of Below Normal Rainfall in October

U.S. Monthly Drought Outlook for October



Below normal rainfall expected areawide throughout October

Areas of drought are expected to increase later this month



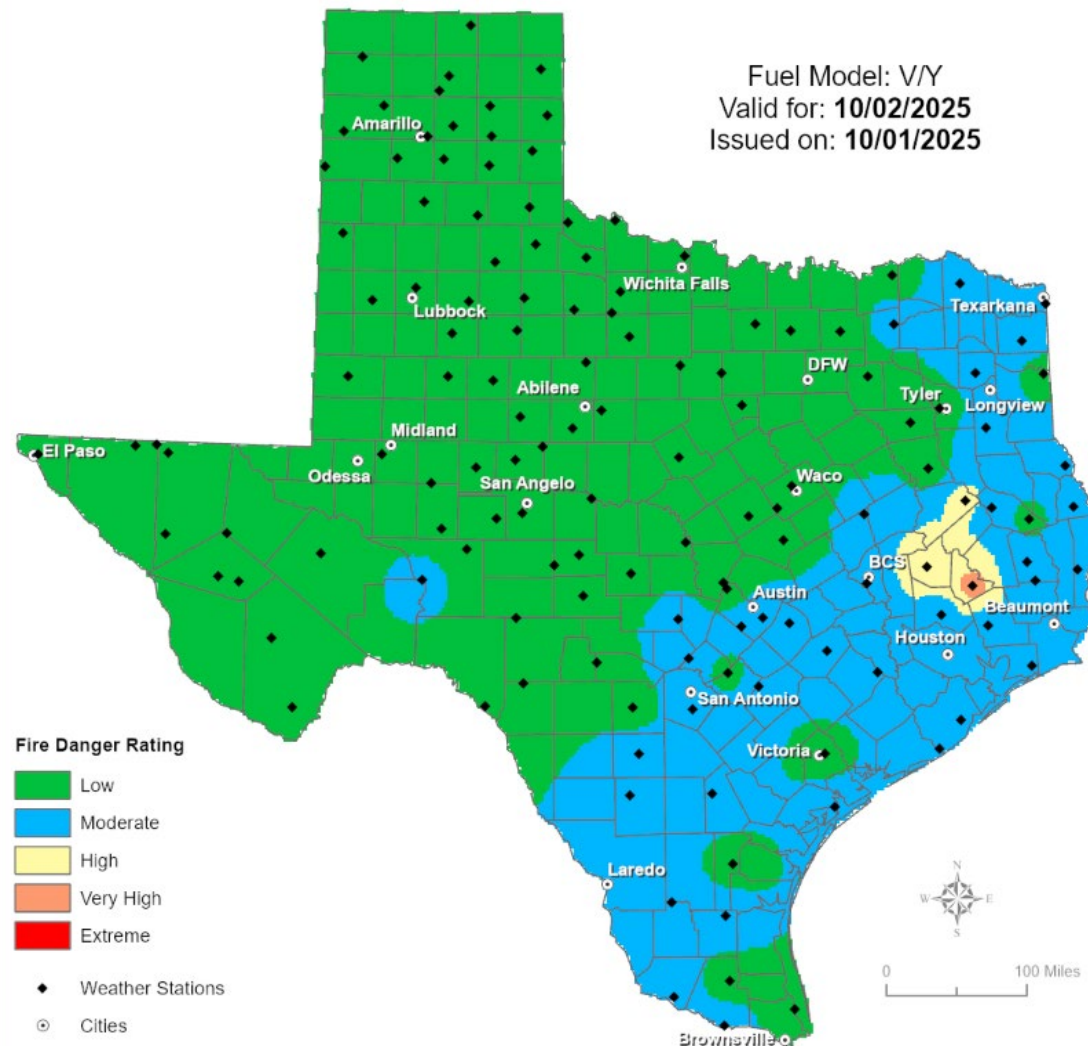
NATIONAL WEATHER SERVICE - SHREVEPORT, LA

Follow: [X](#) [f](#) @NWSShreveport

Above normal probabilities for below normal rainfall are outlooked for the entire region throughout October, which will likely lead to areas of drought across portions of the region later this month.

Fire Danger Forecast



Forecast Fire Danger



OUTDOOR BURN BANS

October 02, 2025

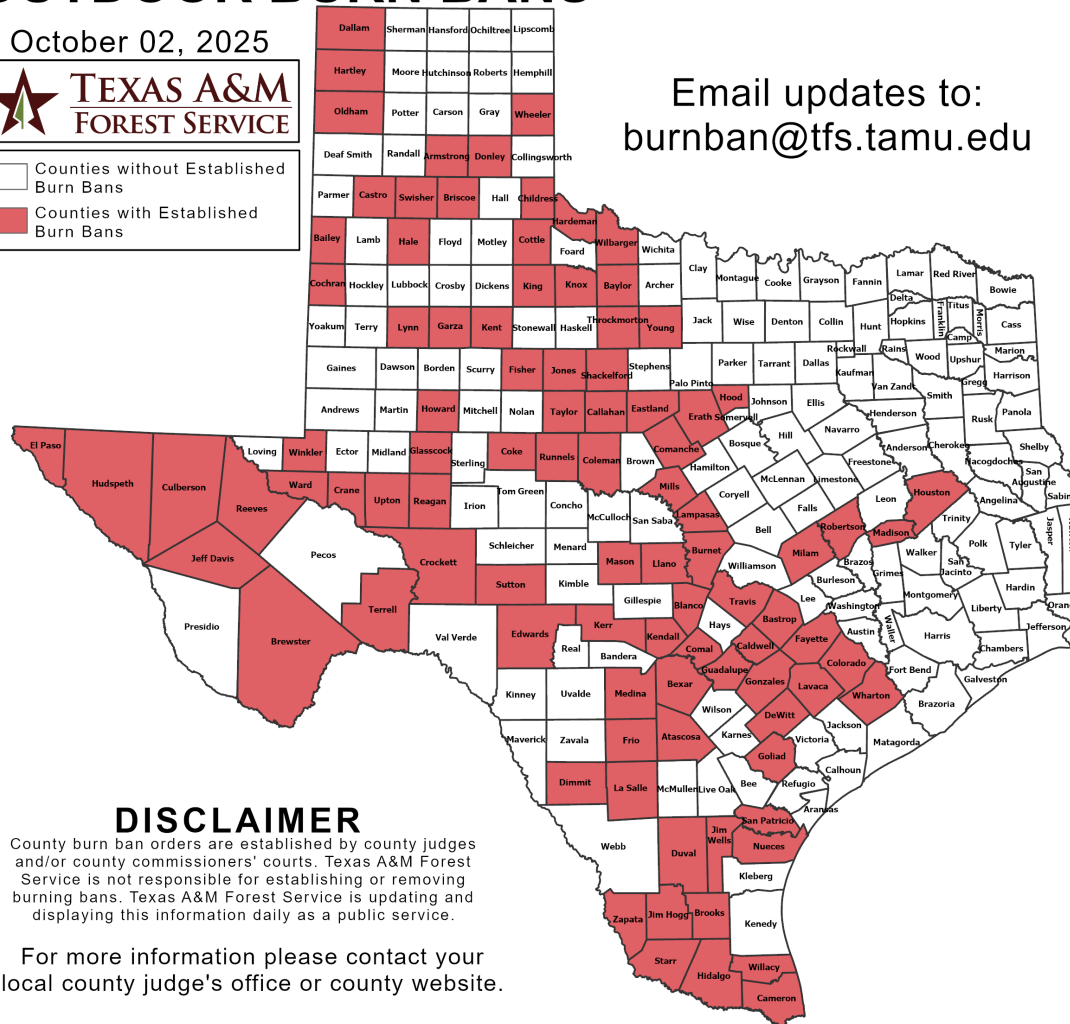


 Counties without Established Burn Bans
 Counties with Established Burn Bans

Email updates to:
burnban@tfs.tamu.edu

Counties with Burn Bans: 94

Armstrong	Edwards	Lynn
Atascosa	El Paso	Madison
Bailey	Eyath	Mason
Bastrop	Fayette	Medina
Baylor	Fisher	Milam
Bexar	Frio	Mills
Blanco	Garza	Nueces
Brewster	Glasscock	Oldham
Briscoe	Goliad	Reagan
Brooks	Gonzales	Reeves
Burnet	Guadalupe	Robertson
Caldwell	Hale	Runnels
Callahan	Hardeman	San Patricio
Cameron	Hartley	Shackelford
Castro	Hidalgo	Starr
Childress	Hood	Sutton
Cochran	Houston	Swisher
Coke	Howard	Taylor
Coleman	Hudspeth	Terrell
Colorado	Jeff Davis	Throckmorton
Comal	Jim Hogg	Travis
Comanche	Jim Wells	Upton
Cottle	Jones	Ward
Crane	Kendall	Wharton
Crockett	Kent	Wheeler
Culberson	Kerr	Wilbarger
Dallam	King	Willacy
DeWitt	Knox	Winkler
Dimmit	Lampasas	Young
Donley	La Salle	Zapata
Duval	Lavaca	
Eastland	Llano	



DISCLAIMER

County burn ban orders are established by county judges and/or county commissioners' courts. Texas A&M Forest Service is not responsible for establishing or removing burning bans. Texas A&M Forest Service is updating and displaying this information daily as a public service.

For more information please contact your local county judge's office or county website.

RED FLAG WARNINGS: www.weather.gov

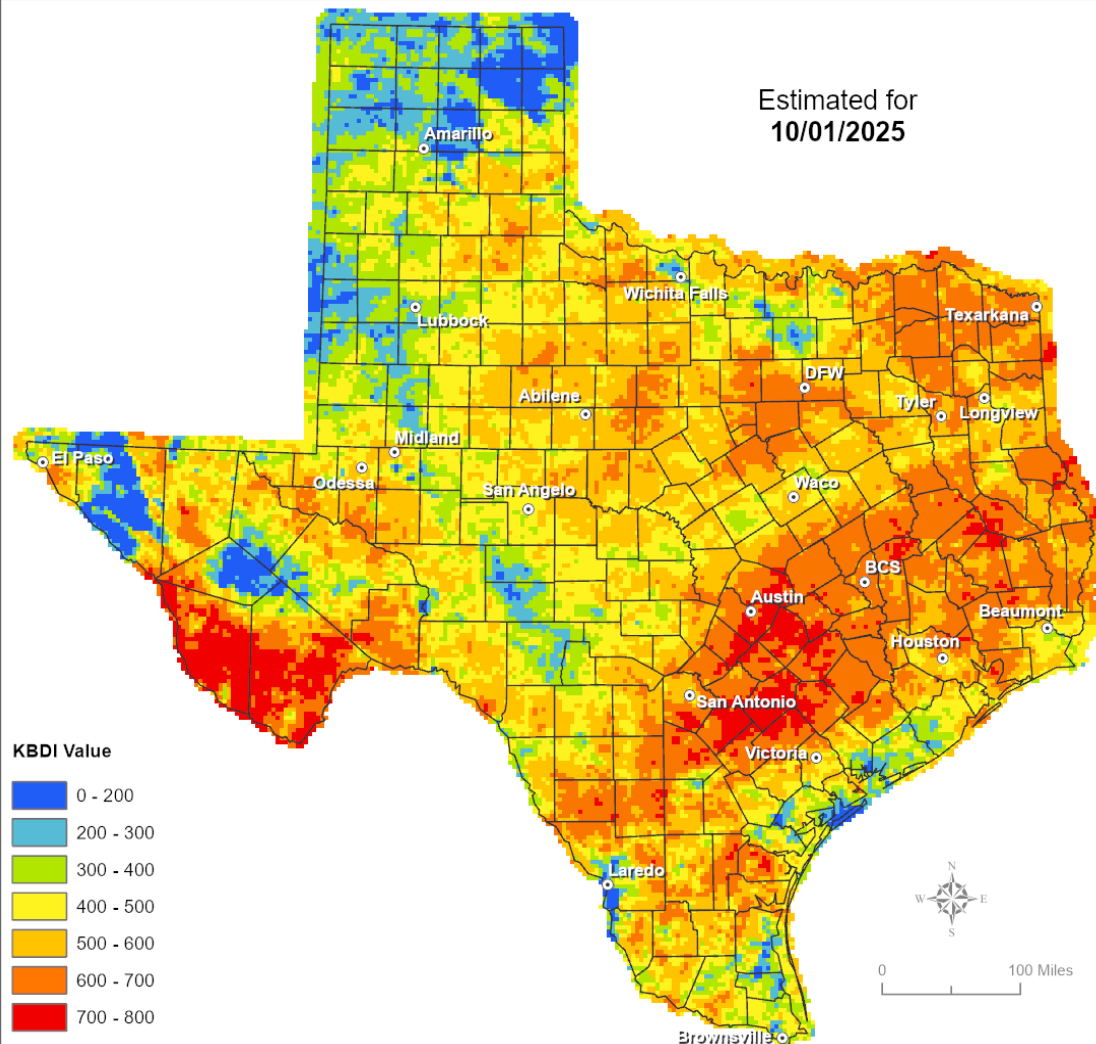
Additional map formats available at <https://tfsweb.tamu.edu/Burnbans/>

Keetch-Byram Drought Index

Keetch-Byram Drought Index

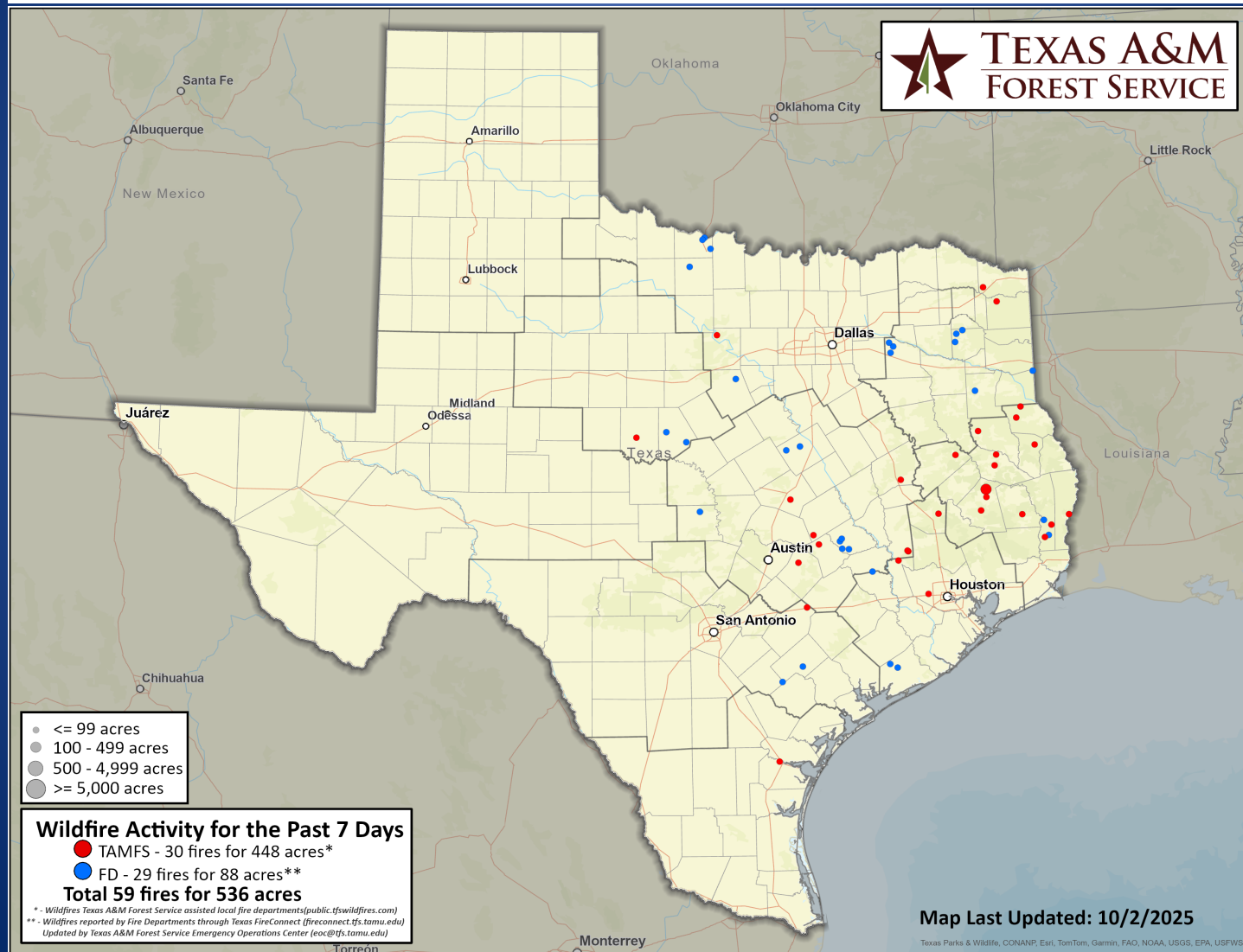
(4 km x 4 km resolution)

Estimated for
10/01/2025



Fire Activity (*Last 24 Hours)

Report of 516 (+5) fires and 92,348 (+20) acres have been burned this year. There are 94 (+1) counties with burn bans. The Keetch–Byram Drought Index list contains 209 (+2) counties with an average over 400.



Training

DATES		TITLE	COURSE	LOCATION
09/29/25	10/25/25	Community Emergency Response Team Basic Training	G-317	Kyle
09/29/25	10/02/25	Swiftwater Rescue	H-311	Orange
09/29/25	10/13/25	Foundations of Emergency Management	L-101	San Antonio
09/29/25	10/13/25	Texas Emergency Management Response to Recovery Course	T-PUB250	Bryan
10/02/25	10/03/25	Advanced Incident Command System for Complex Incidents	G-400	Fort Worth
10/02/25	10/02/25	HazMat Awareness	H-511	Cuero

Statewide Significant Events

DATES		LOCATION	EVENT
09/26/25	10/19/25	Dallas	State Fair of Texas
10/02/25	10/05/25	South Padre Island	37 th Annual Sandcastle days
10/02/25	10/05/25	Canton	Canton First Monday – Worlds Largest Flea Market
10/02/25	10/04/25	Houston	Houston Greek Festival

Exercises

DATES		LOCATION	TYPE: EXERCISE NAME
10/02/25	10/02/25	San Antonio	Tabletop: CPS Energy-Oil Spill