

# Texas Division of Emergency Management Texas State Operations Center



**Saturday, October 4<sup>th</sup>, 2025  
As of 0900 CDT**

# Tropical Weather Awareness



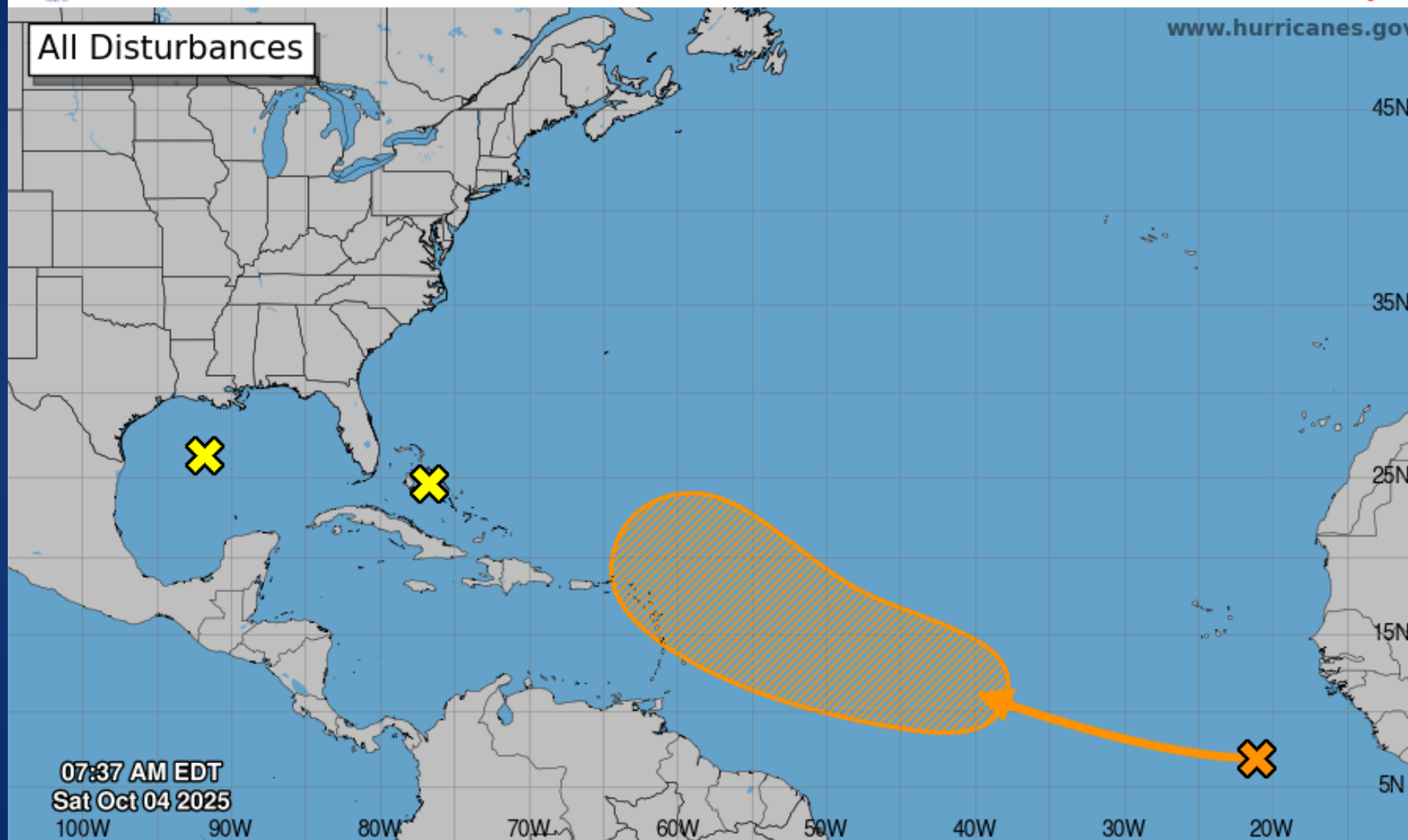
## Seven-Day Graphical Tropical Weather Outlook

National Hurricane Center Miami, Florida



[www.hurricanes.gov](http://www.hurricanes.gov)

All Disturbances



07:37 AM EDT  
Sat Oct 04 2025

Current Disturbances and Seven-Day Cyclone Formation Chance: < 40% 40-60% > 60%  
Tropical or Sub-Tropical Cyclone: Depression Storm Hurricane  
 Post-Tropical Cyclone or Remnants

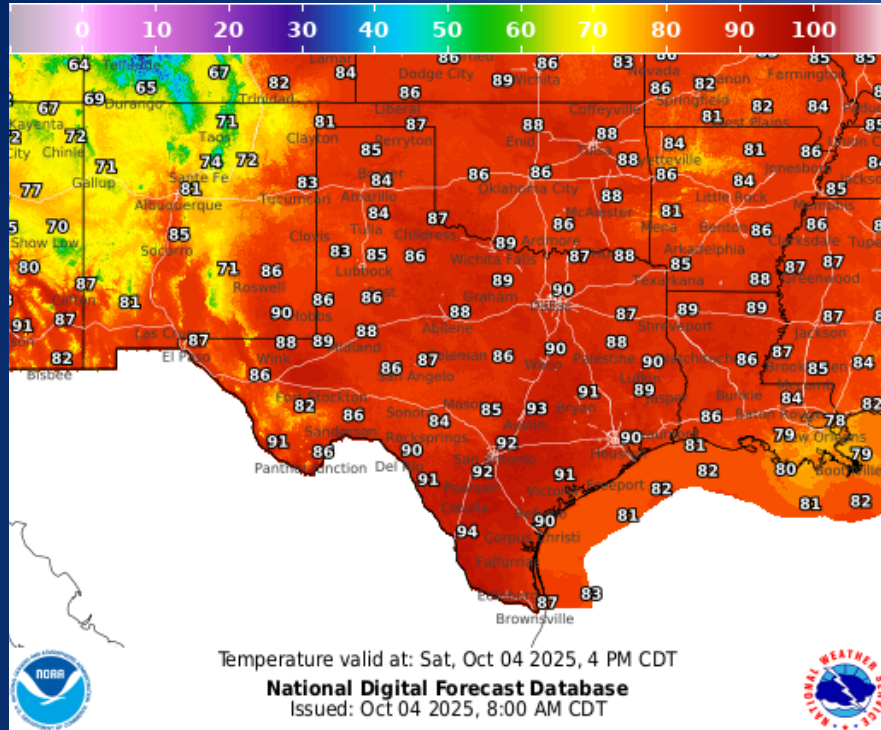
# Incidents Reported to the State Operations Center (last 24 hours)

DATE	SUBJECT	LOCATION
10/03/25	Final Report of the Boil Water Notice	Cameron County
10/03/25	Final Report of the Boil Water Notice	Hardeman County
10/03/25	Final Report of the Boil Water Notice	Jefferson County
10/03/25	Initial Report of the Shorthorn Fire	Fayette County
10/03/25	Final Report of the Shorthorn Fire	Fayette County

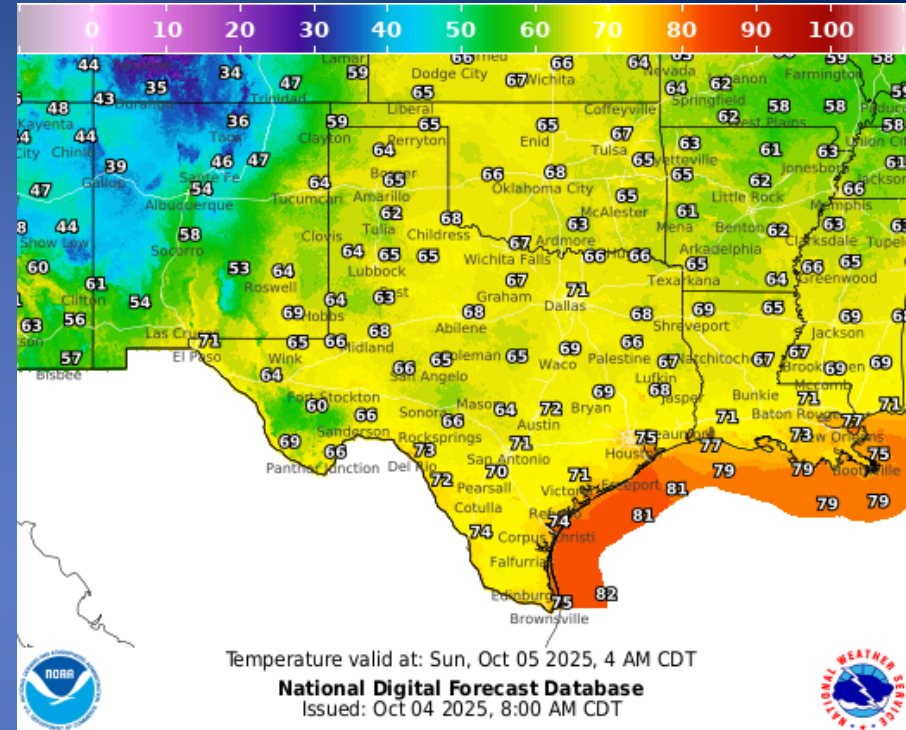
## Informational Products Distributed by the State Operations Center

DATE	SUBJECT
10/03/25	NWS Corpus Christi: Coastal Flood & High Rip Currents Risk
10/04/25	NWS El Paso, TX/Santa Teresa, NM: Drought Information Statement
10/04/25	Daily NWS Threat Brief

# Weather Forecast



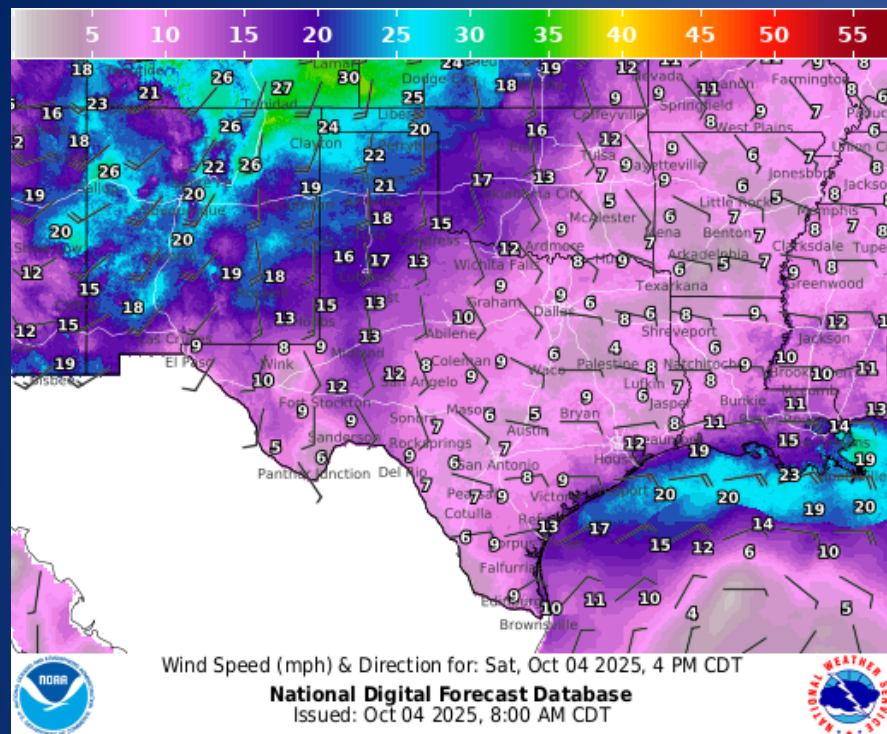
## Highs



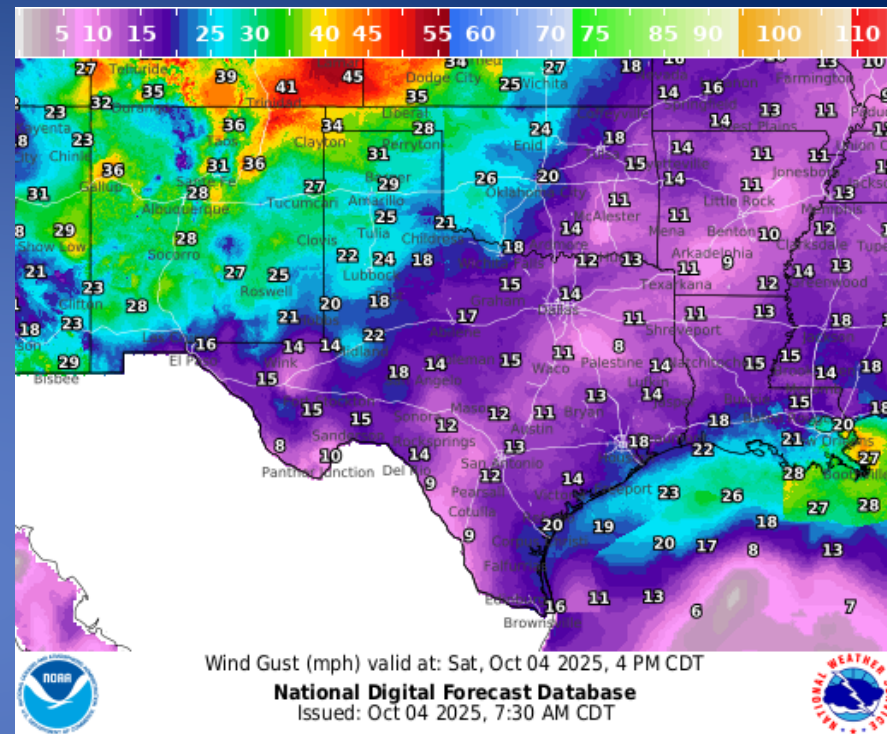
## Lows



# Weather Forecast

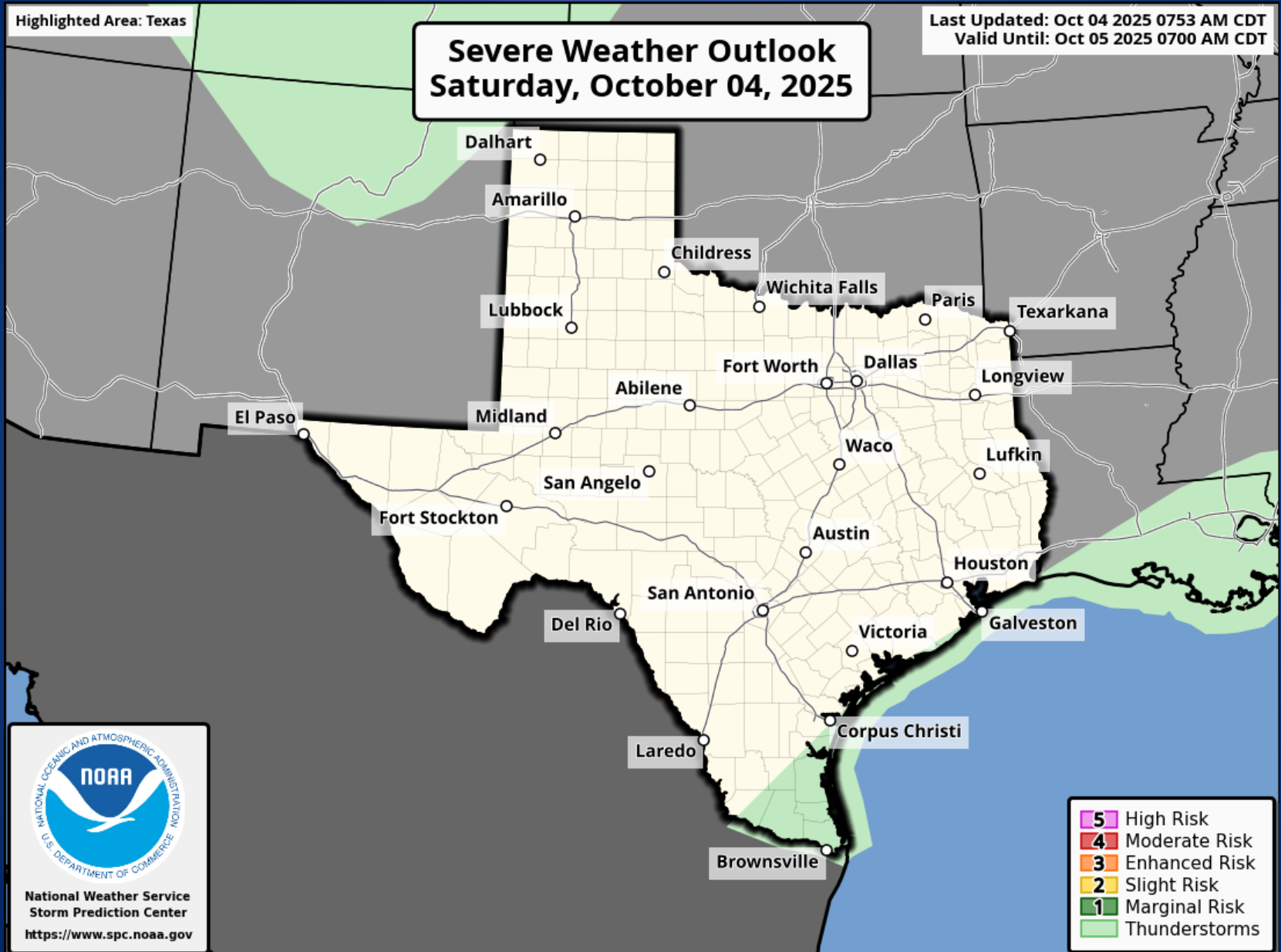


## Wind Speeds



## Gusts

# Hazardous Weather



# Hazardous Weather

## Coastal Flood Advisory | High Risk Rip Currents

Now through Sunday Morning



Coastal flooding during times of high tide.



Aransas, Kleberg, Nueces, & Calhoun Islands

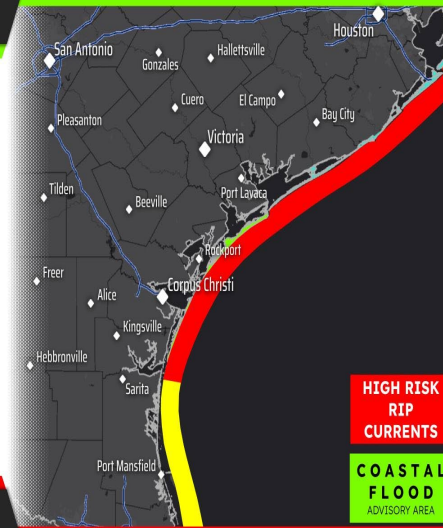


- Inundation up to 1 foot
- Beach Erosion & Coastal Inundation Possible
- High Risk of Rip Currents



NATIONAL WEATHER SERVICE  
CORPUS CHRISTI

Follow: @NWSCorpus



Updated: October 4, 2025

**Coastal Flood Advisory and High Risk of Rip Currents remains in effect along the Gulf-facing beaches of the Middle Texas Coast through Sunday morning. Conditions will be hazardous, especially during times of high tide. Up to 1 ft of beach inundation and dangerous swimming conditions expected!**

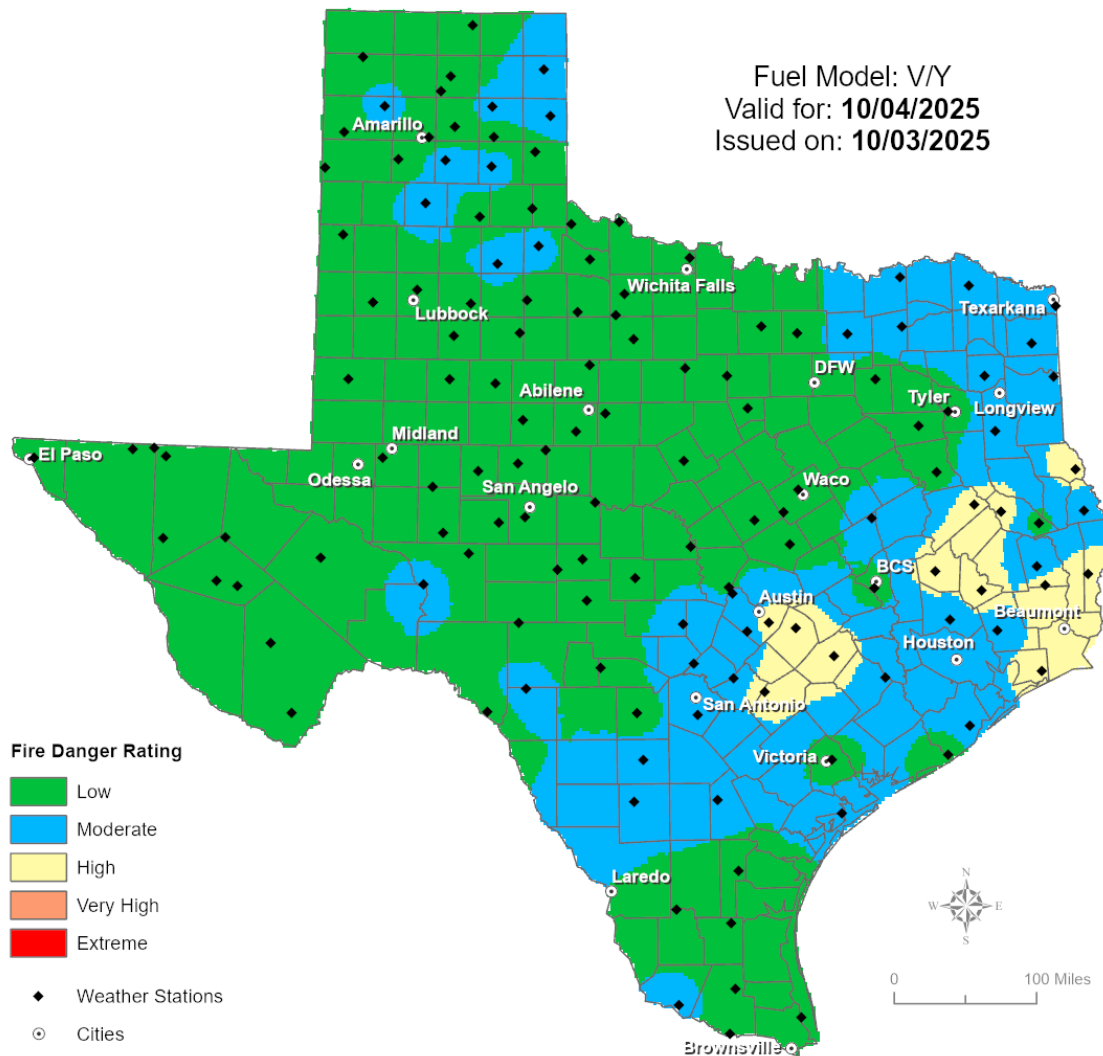
# Weather Advisory/Statement/Watch/Warning Issued

DATE	WARNING TYPE	LOCATION
10/03/25	Rip Current Statement	Brazoria, Galveston, and Matagorda Counties
10/03/25	Coastal Flood Advisory	Aransas, Calhoun, Jefferson, Kleberg, and Nueces Counties
10/03/25	Small Craft Advisory	Jefferson and Orange Counties



# Fire Danger Forecast

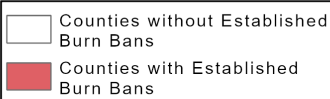
## Forecast Fire Danger



# Burn Ban

## OUTDOOR BURN BANS

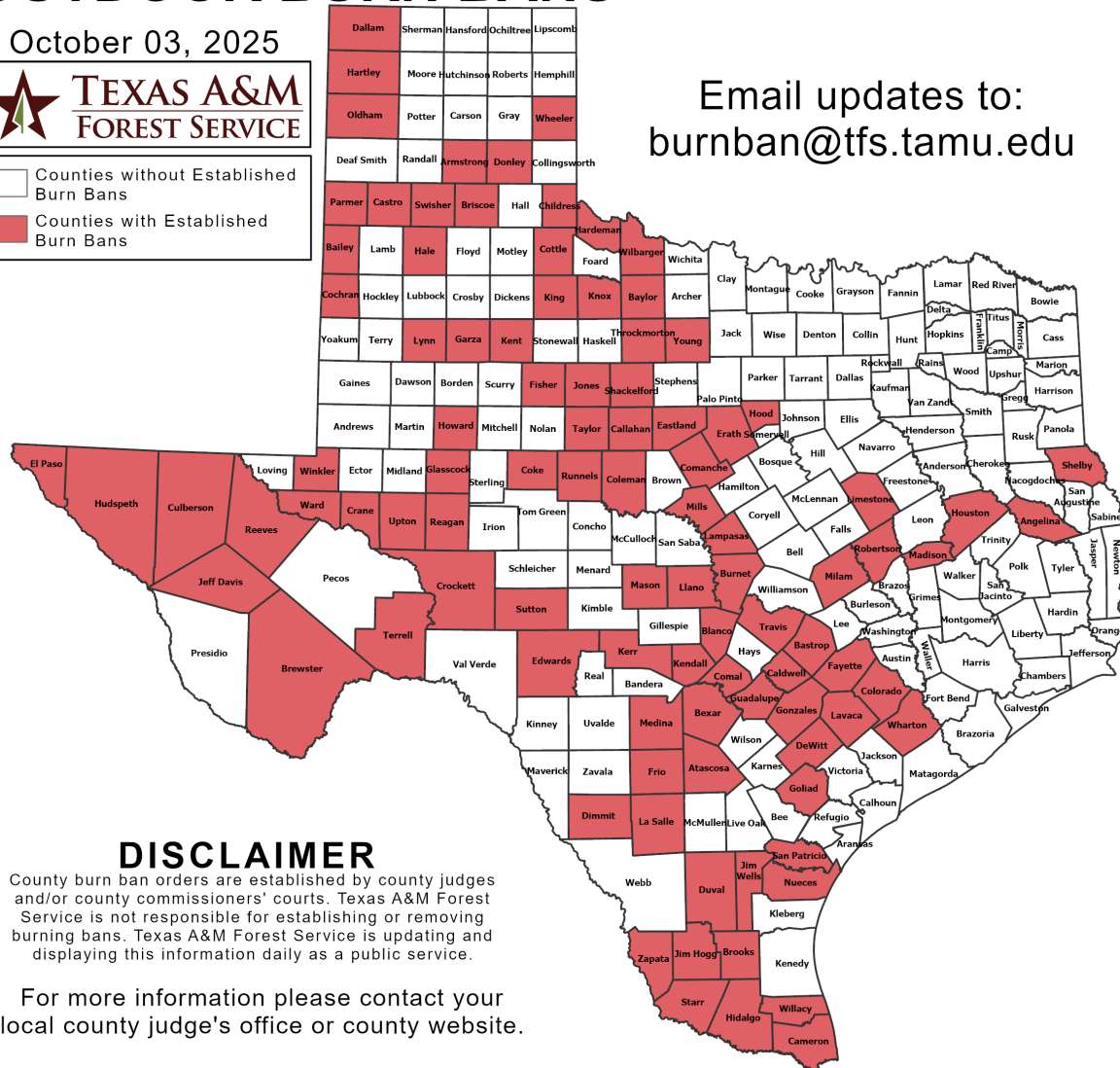
October 03, 2025



Email updates to:  
[burnban@tfs.tamu.edu](mailto:burnban@tfs.tamu.edu)

### Counties with Burn Bans: 98

Angelina	Edwards	Lynn
Armstrong	El Paso	Madison
Atascosa	Erath	Mason
Bailey	Fayette	Medina
Bastrop	Fisher	Milam
Baylor	Frio	Mills
Bexar	Garza	Nueces
Blanco	Glasscock	Oldham
Brewster	Goliad	Parmer
Briscoe	Gonzales	Reagan
Brooks	Guadalupe	Reeves
Burnet	Hale	Robertson
Caldwell	Hardeman	Runnels
Callahan	Hartley	San Patricio
Cameron	Hidalgo	Shackelford
Castro	Hood	Shelby
Childress	Houston	Starr
Cochran	Howard	Sutton
Coke	Hudspeth	Swisher
Coleman	Jeff Davis	Taylor
Colorado	Jim Hogg	Terrell
Comal	Jim Wells	Throckmorton
Comanche	Jones	Travis
Cottle	Kendall	Upton
Crane	Kent	Ward
Crockett	Kerr	Wharton
Culberson	King	Wheeler
Dallam	Knox	Wilbarger
DeWitt	Lampasas	Willacy
Dimmit	La Salle	Winkler
Donley	Lavaca	Young
Duval	Limestone	Zapata
Eastland	Llano	



### DISCLAIMER

County burn ban orders are established by county judges and/or county commissioners' courts. Texas A&M Forest Service is not responsible for establishing or removing burning bans. Texas A&M Forest Service is updating and displaying this information daily as a public service.

For more information please contact your local county judge's office or county website.

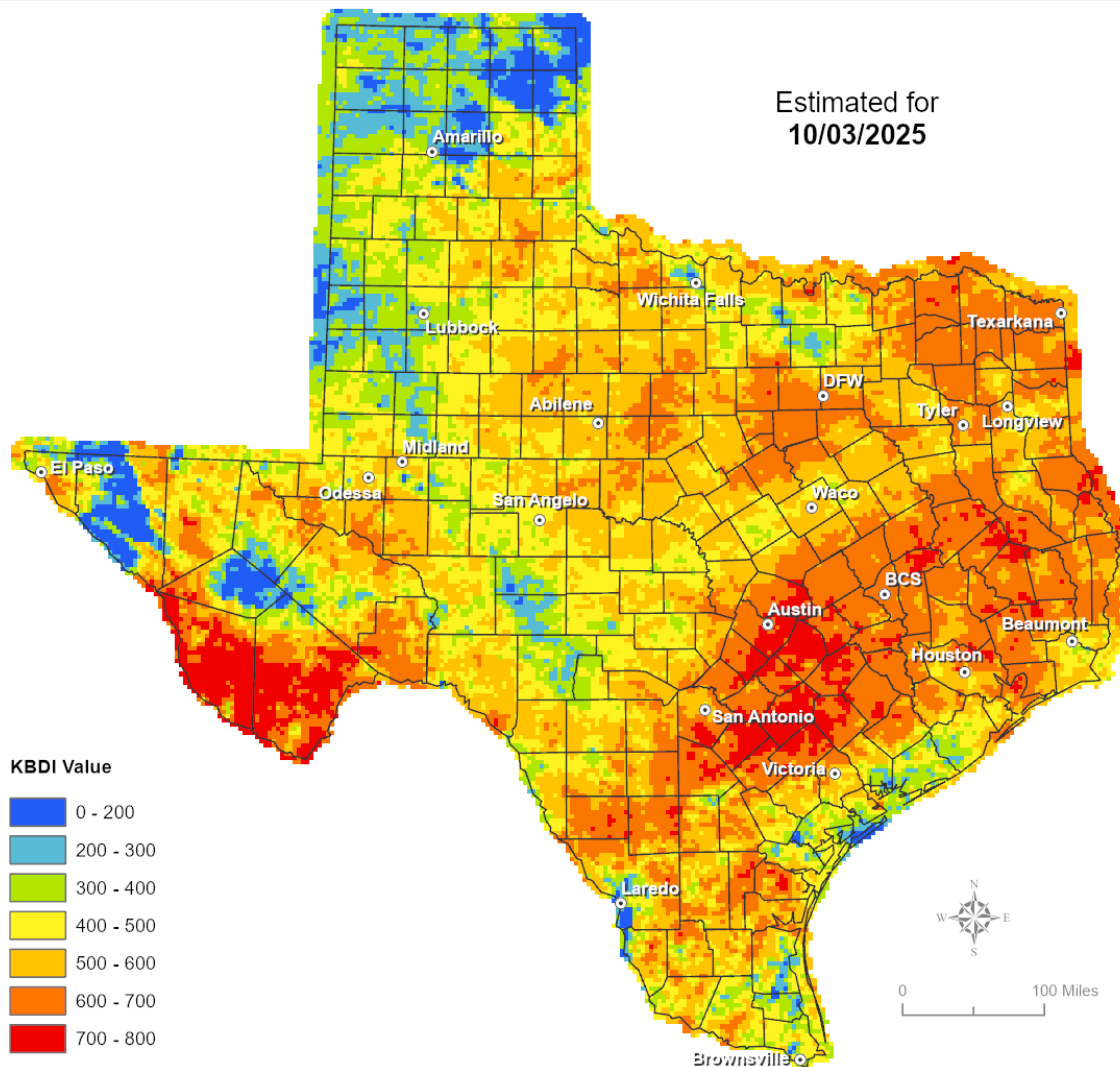
RED FLAG WARNINGS: [www.weather.gov](http://www.weather.gov)  
Additional map formats available at <https://tfsweb.tamu.edu/Burnbans/>

# Keetch-Byram Drought Index

## Keetch-Byram Drought Index

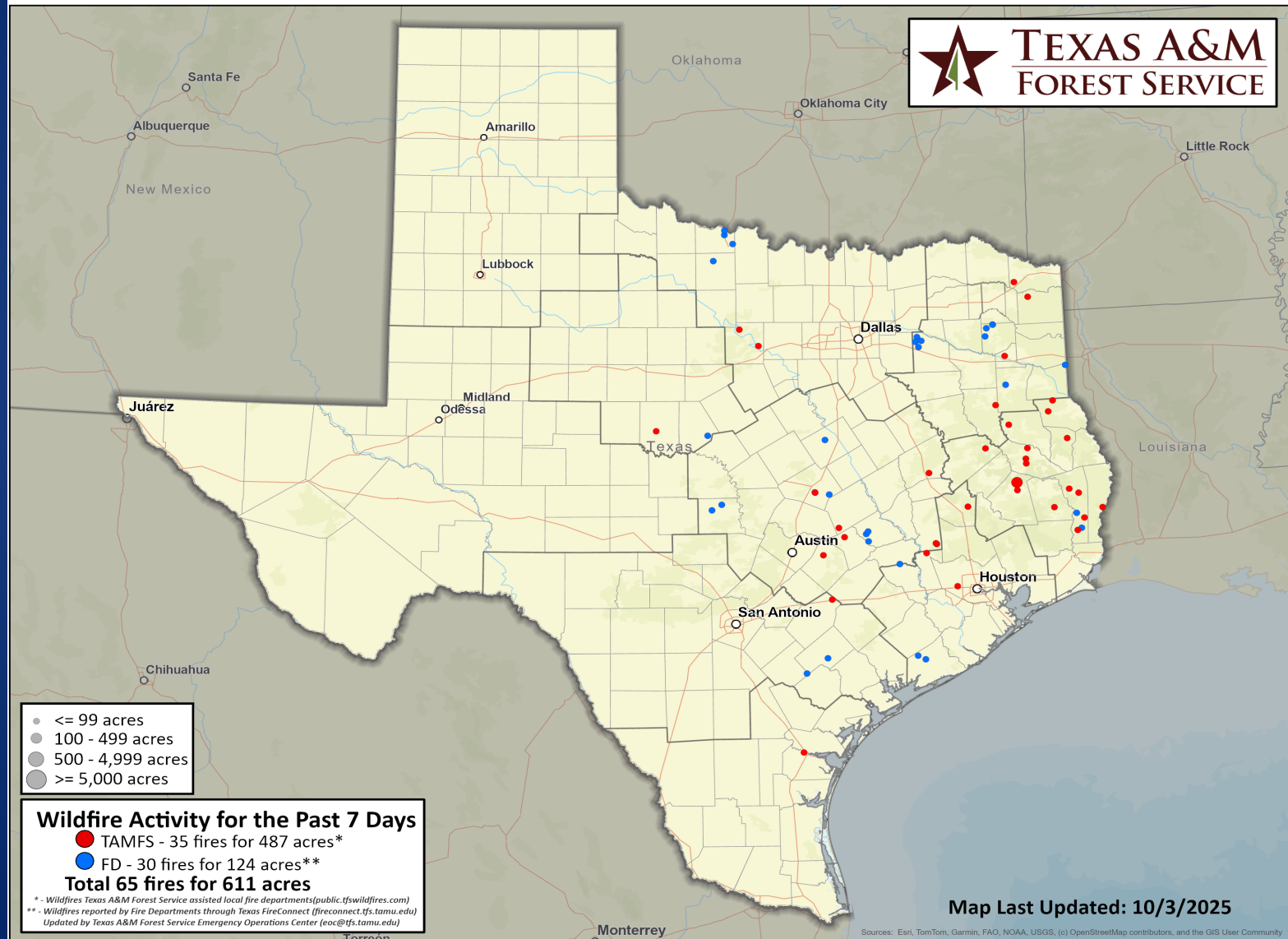
(4 km x 4 km resolution)

Estimated for  
10/03/2025



# Fire Activity (\*Last 24 Hours)

Report of 527 (+6) fires and 92,408 (+39) acres have been burned this year. There are 98 (+2) counties with burn bans. The Keetch–Byram Drought Index list contains 212 (+1) counties with an average over 400.





# Training

DATES		TITLE	COURSE	LOCATION
09/29/25	10/25/25	Community Emergency Response Team Basic Training	G-317	Kyle
09/29/25	10/13/25	Foundations of Emergency Management	L-101	San Antonio
09/29/25	10/13/25	Texas Emergency Management Response to Recovery Course	T-PUB250	Bryan

# Statewide Significant Events

DATES		LOCATION	EVENT
09/26/25	10/19/25	Dallas	State Fair of Texas
10/02/25	10/05/25	South Padre Island	37 <sup>th</sup> Annual Bands on the Beach
10/02/25	10/05/25	Canton	Canton First Monday – Worlds Largest Flea Market
10/02/25	10/04/25	Houston	Houston Greek Festival
10/03/25	10/04/25	San Antonio	San Antonio Home & Garden Show
10/03/25	10/05/25	Austin	Austin City Limits (ACL) Music Festival - Week 1
10/03/25	11/01/25	Leander	Pumpkin Fest
10/04/25	10/04/25	Dallas	NCAA Division 1 FBS: 2025-2026 Southern Methodist University Game 3
10/04/25	10/06/25	Denton	Arts and Jazz Festival
10/04/25	10/04/25	Denison	Main Street Fall Festival
10/04/25	10/04/25	Fort Worth	Los Temerarios
10/04/25	10/04/25	Houston	NCAA Division 1 FBS: Rice University Game 3
10/04/25	10/04/25	Houston	NCAA Division 1 FBS: University of Houston Game 3

# Statewide Significant Events

DATES		LOCATION	EVENT
10/04/25	10/04/25	Houston	Susan G. Komen Race for the Cure (Houston)
10/04/25	10/04/25	College Station	NCAA Division 1 FBS: Texas A&M University Game 4
10/04/25	10/04/25	Waco	NCAA Division 1 FBS: Baylor University Game 4
10/04/25	10/04/25	Austin	MLS: 2025 Austin FC Game 17