

# Texas Division of Emergency Management Texas State Operations Center



**Sunday, October 5<sup>th</sup>, 2025  
As of 0900 CDT**

# Tropical Weather Awareness



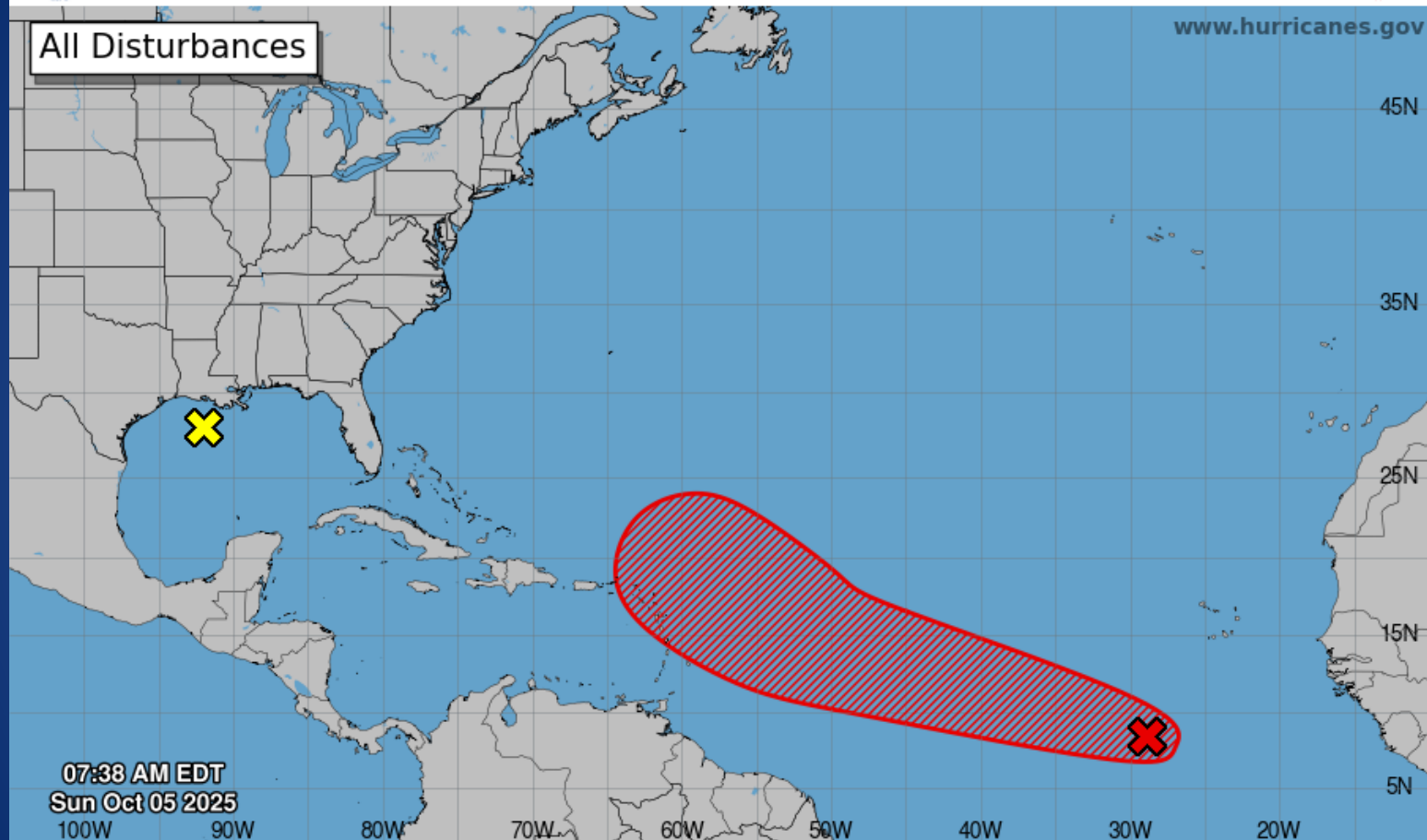
## Seven-Day Graphical Tropical Weather Outlook

National Hurricane Center Miami, Florida



[www.hurricanes.gov](http://www.hurricanes.gov)

All Disturbances



07:38 AM EDT  
Sun Oct 05 2025

Current Disturbances and Seven-Day Cyclone Formation Chance: < 40% 40-60% > 60%  
Tropical or Sub-Tropical Cyclone: Depression Storm Hurricane  
 Post-Tropical Cyclone or Remnants

# Incidents Reported to the State Operations Center (last 24 hours)

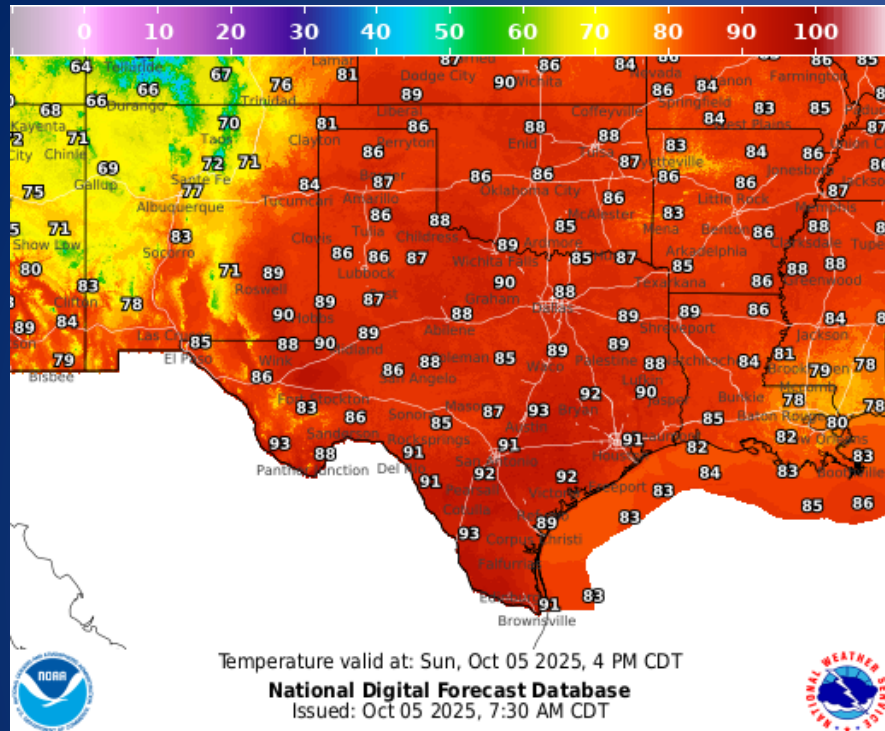
DATE	SUBJECT	LOCATION
10/04/25	Initial Report of a 9-1-1 Outage	Chambers County
10/04/25	Initial Report of a Power Outage	La Salle County
10/04/25	Initial Report of the Tule Fire	Briscoe County
10/04/25	Update Report of a Power Outage	La Salle County
10/04/25	Initial and Final Report of a Grass Fire	Walker County
10/04/25	Update Report of the Tule Fire	Briscoe County
10/04/25	Initial Report of the Simonsville Fire	Mason County
10/04/25	Update Report of the Simonsville Fire	Mason County
10/04/25	Final Report of a Power Outage	LaSalle County
10/04/25	Final Report of the Mine Fire	San Patricio County

# Informational Products Distributed by the State Operations Center

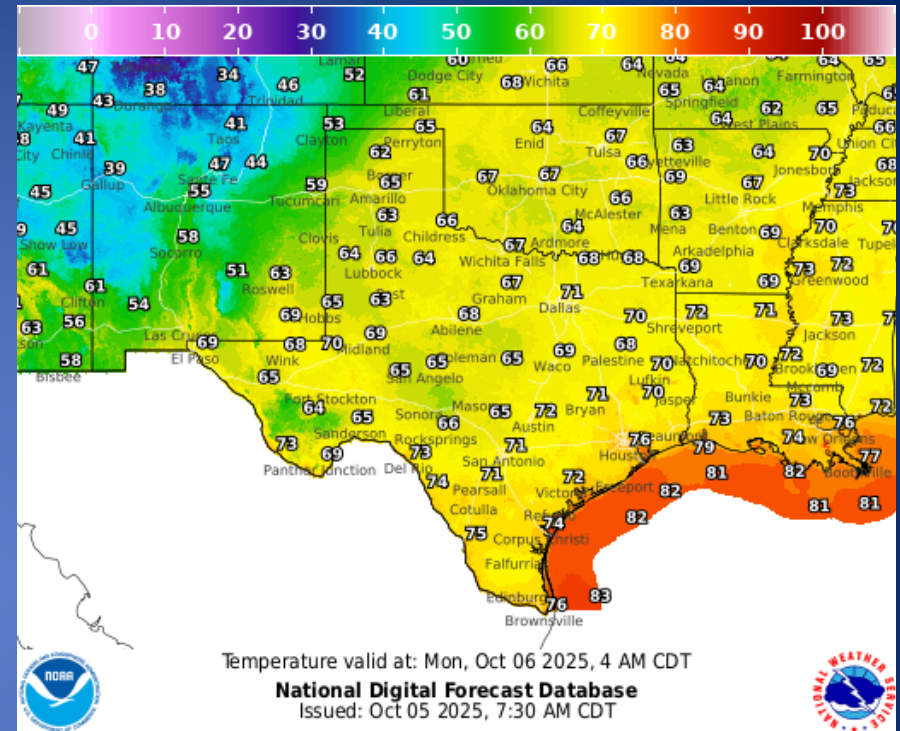
DATE	SUBJECT
10/04/25	NWS Corpus Christi: Coastal Flood & High Rip Currents Risk
10/04/25	NWS Houston/Galveston: Hazardous Coastal Conditions: Small Craft and Coastal Flood Advisory
10/04/25	NWS Brownsville: Coastal Flood & High Rip Currents Risk
10/05/25	Daily NWS Threat Brief
10/05/25	NWS Corpus Christi: Coastal Flood



# Weather Forecast

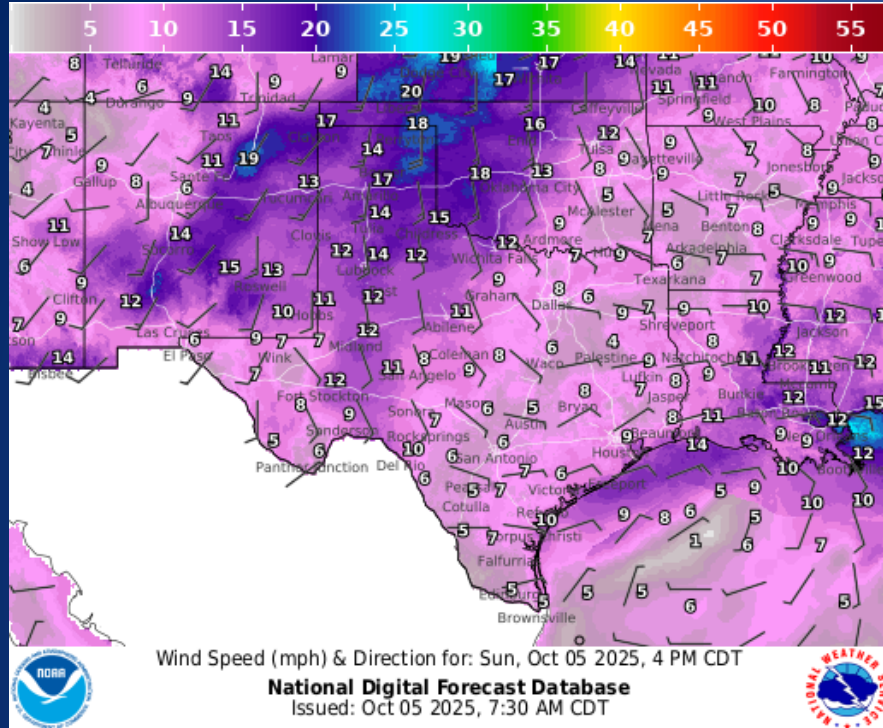


## Highs

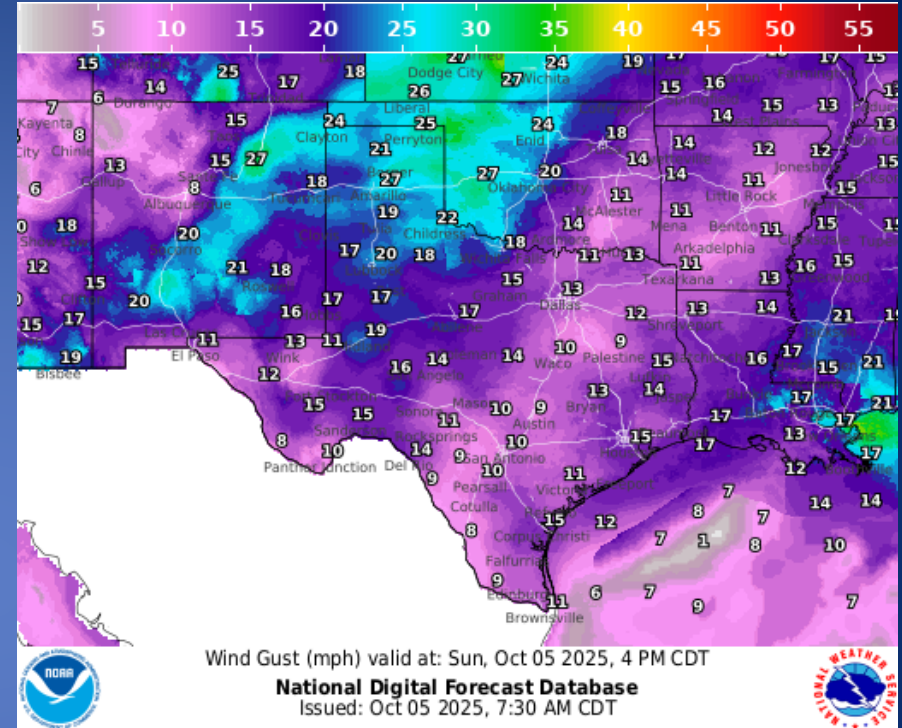


## Lows

# Weather Forecast

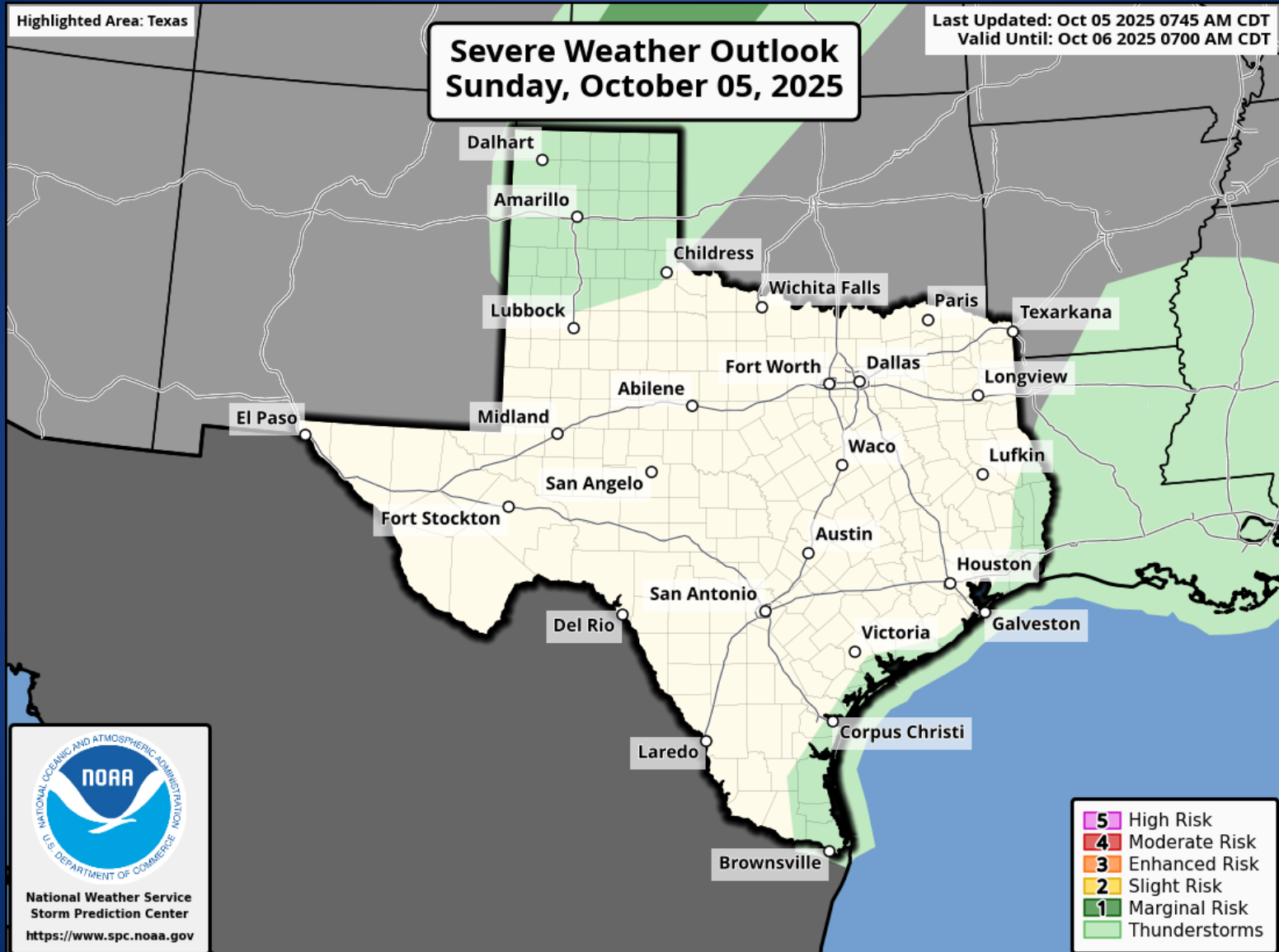


## Wind Speeds



## Gusts

# Hazardous Weather





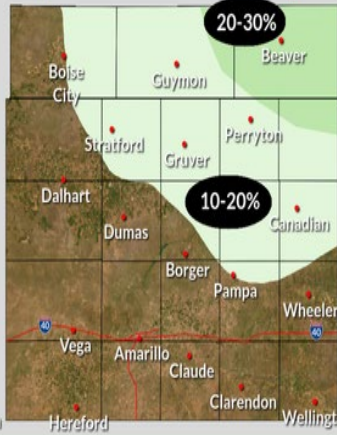
# Hazardous Weather

## Isolated Thunderstorms Possible Later Today

4 PM Sun - 1 AM Mon



1 AM Mon - 7 AM



### Hazards:

Lightning  
Strong Winds  
Large Hail



Have multiple ways to receive weather alerts



National Weather Service Amarillo

Follow Us: @NWSAmarillo



Updated:

Sun Oct 05, 2025 3:07 AM

Isolated thunderstorms will be possible late this afternoon and evening across much of the area, but chances increase some after 1 AM as a cold front approaches. Although the chances are very low, less than 5%, can't rule out a severe thunderstorm or two late this afternoon and evening. If this were to occur, wind gusts up to 60 mph and hail up to the size of quarters would be the primary hazards. Be sure to have multiple ways to receive weather alerts!

## Coastal Flood Advisory

Coastal Flood Advisory through Monday Evening



Coastal flooding during times of high tide.



Aransas, Kleberg, Nueces, & Calhoun Islands



- Inundation up to 1 feet
- Beach Erosion & Coastal Inundation Possible



NATIONAL WEATHER SERVICE  
CORPUS CHRISTI

Follow: X f @NWSCorpus



Updated: October 5, 2025

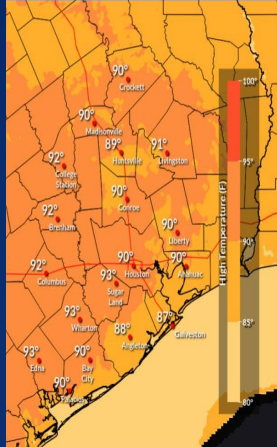
A Coastal Flood Advisory is currently in effect along the Gulf-facing beaches of the Middle Texas Coast through Monday evening. Conditions will be hazardous, especially during times of high tide. Up to 1 ft of beach inundation.



# Hazardous Weather

## Sunday: Running Back Saturday

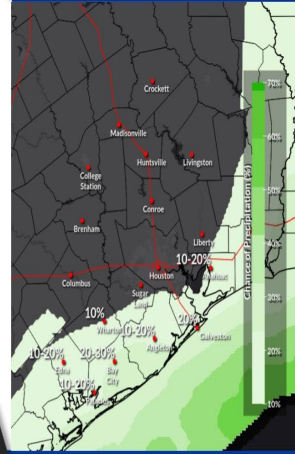
Unseasonably warm again today, with isolated coastal showers/storms



### Today's Weather Keys

- The beach may beckon, but also carries risks today
  - High Risk of dangerous risk currents on Gulf-facing beaches
  - Unusually high water levels can cause minor coastal flooding at high tide
  - Gulf winds and seas are beginning to subside, but those operating small craft will need to exercise caution
- Afternoon highs about 5° above average for early October, 3-5° beneath record highs for October 5.
- Most stay dry, but those coastward of I-10 will need to keep an eye out for an isolated shower/storm.

Turn around. Don't drown.  
Latest info at [weather.gov/Houston](http://weather.gov/Houston)



Updated: Sun Oct 05, 2025 4:19 AM



[weather.gov/Houston](http://weather.gov/Houston)

National Weather Service - Houston/Galveston, TX

Follow: [X](#) [f](#) @NWSHouston

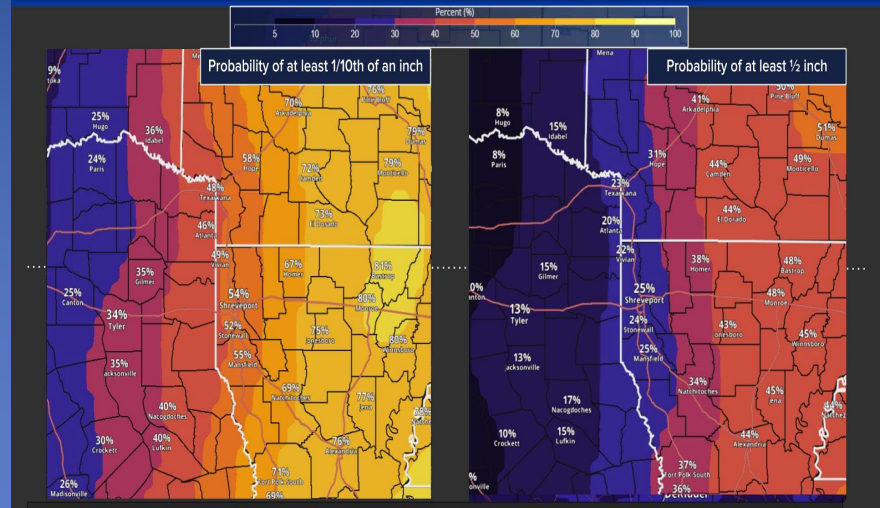
Expect above average temperatures to continue with some isolated to scattered showers and thunderstorms. The weather will surely beckon many to the beach, but there is also a high risk for dangerous rip currents for all Gulf-facing beaches and minor coastal flooding during high tide. While an isolated shower or storm could occur anywhere in the area, they will be very low inland with the best chances near the coast and over the Gulf.

## Accumulating Rain Chances Returning Today through Tuesday

[weather.gov/shv](http://weather.gov/shv)

Probability of rain accumulations valid through 7 PM Tuesday

Updated: Sun Oct 05, 2025 2:16 AM



Tropical moisture will begin moving northward from the Gulf of America resulting in increasing rain chances early this week.



NATIONAL WEATHER SERVICE - SHREVEPORT, LA

Follow: [X](#) [f](#) @NWSShreveport

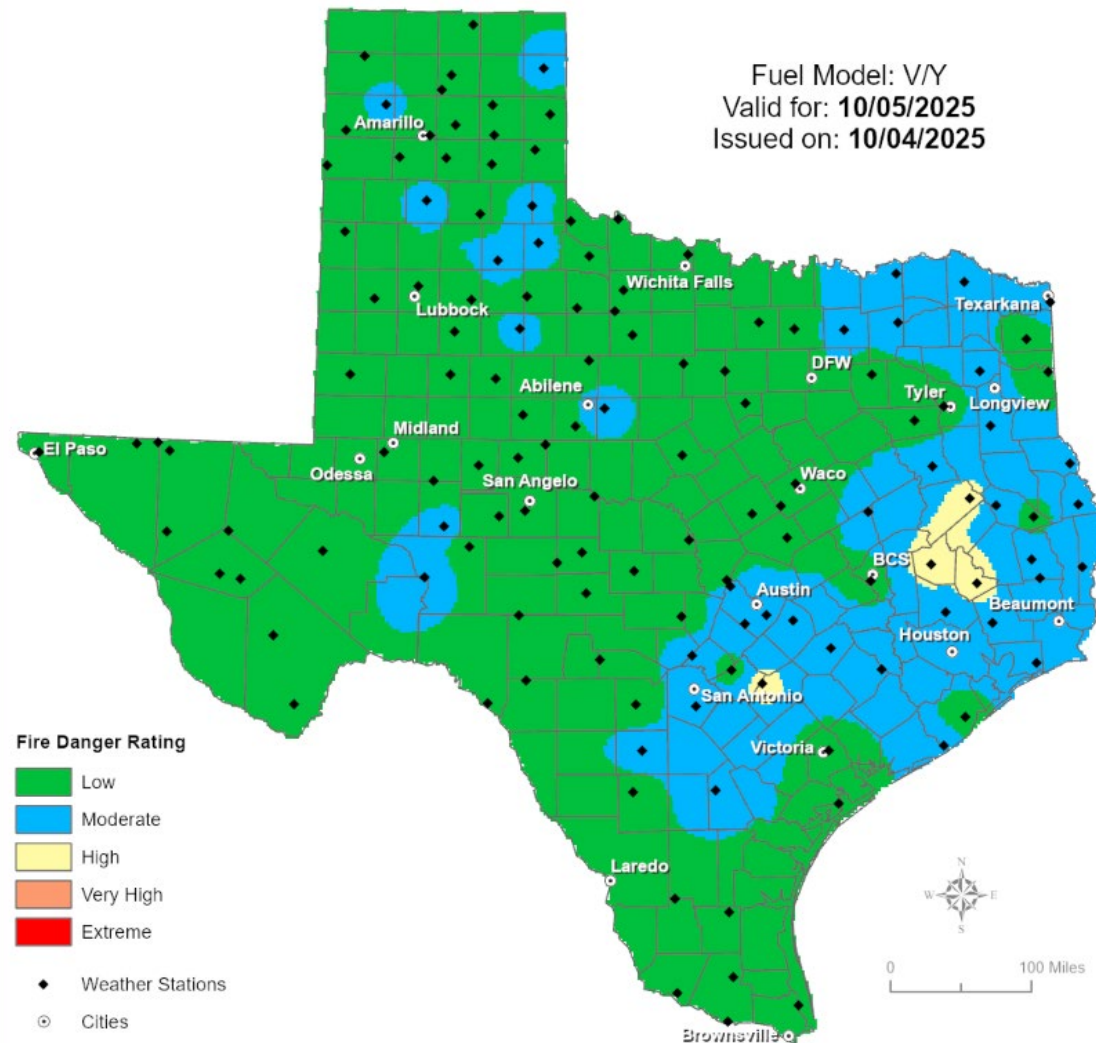
As Gulf of America moisture moves northward early this week, the probability of accumulating rainfall will increase across the Four State Region, especially portions of Deep East Texas into Northern Louisiana and Southern Arkansas through at least Tuesday.

# Weather Advisory/Statement/Watch/Warning Issued

DATE	WARNING TYPE	LOCATION
10/04/25	Rip Current Statement	Aransas, Calhoun, Kleberg, and Nueces Counties
10/04/25	Coastal Flood Advisory	Brazoria, Galveston, and Matagorda Counties
10/05/25	Coastal Flood Advisory	Aransas, Brazoria, Calhoun, Galveston, Kleberg, Matagorda, and Nueces Counties

# Fire Danger Forecast

## Forecast Fire Danger





# Burn Ban

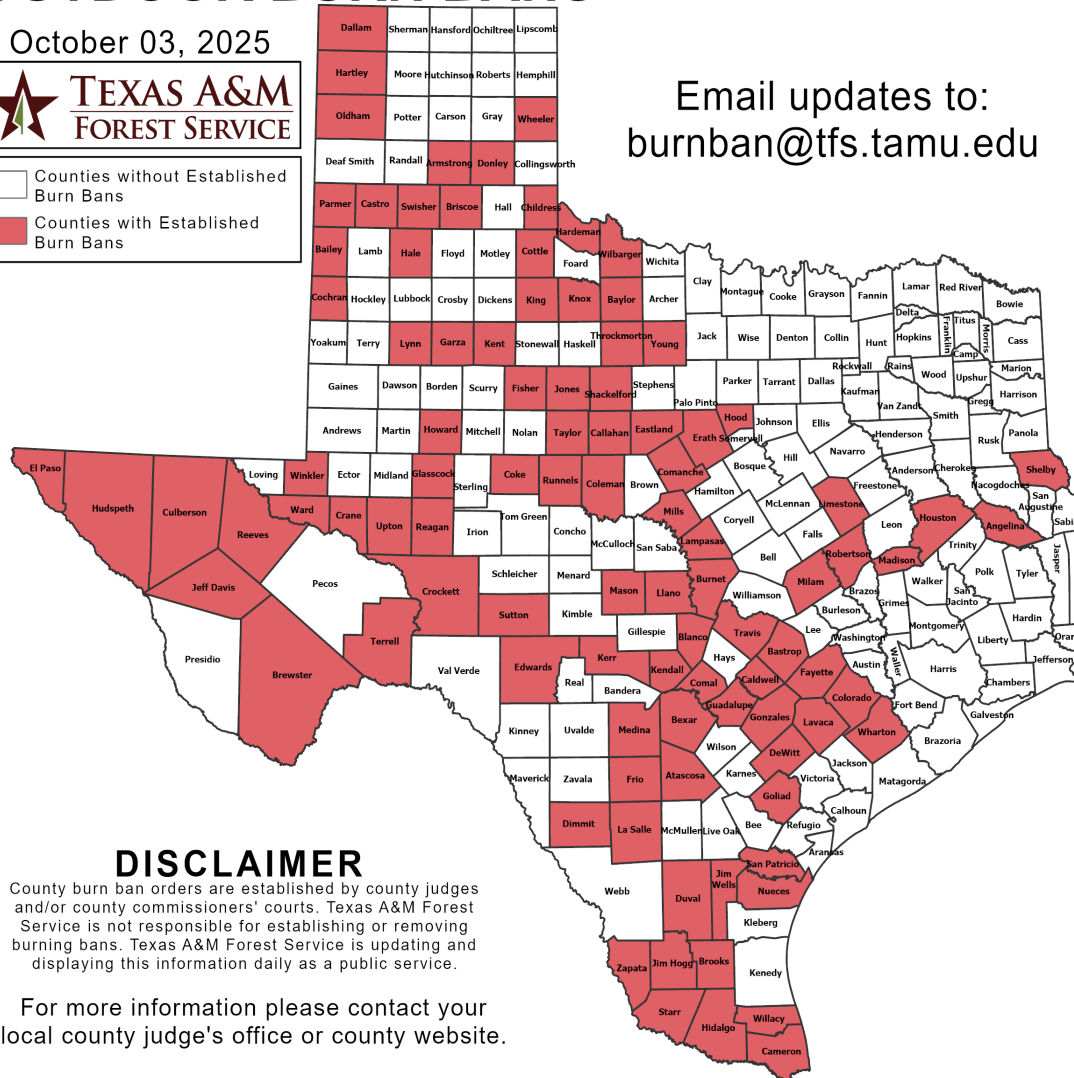
## OUTDOOR BURN BANS

October 03, 2025



□ Counties without Established Burn Bans  
■ Counties with Established Burn Bans

Email updates to:  
[burnban@tfs.tamu.edu](mailto:burnban@tfs.tamu.edu)



### Counties with Burn Bans: 98

Angelina	Edwards	Lynn
Armstrong	El Paso	Madison
Atascosa	Erath	Mason
Bailey	Fayette	Medina
Bastrop	Fisher	Milam
Baylor	Frio	Mills
Bexar	Garza	Nueces
Blanco	Glasscock	Oldham
Brewster	Goliad	Parmer
Briscoe	Gonzales	Reagan
Brooks	Guadalupe	Reeves
Burnet	Hale	Robertson
Caldwell	Hardeman	Runnels
Callahan	Hartley	San Patricio
Cameron	Hidalgo	Shackelford
Castro	Hood	Shelby
Childress	Houston	Starr
Cochran	Howard	Sutton
Coke	Hudspeth	Swisher
Coleman	Jeff Davis	Taylor
Colorado	Jim Hogg	Terrell
Comal	Jim Wells	Throckmorton
Comanche	Jones	Travis
Cottle	Kendall	Upton
Crane	Kerr	Ward
Crockett	Kerr	Wharton
Culberson	King	Wheeler
Dallam	Knox	Wilbarger
DeWitt	Lampasas	Willacy
Dimmit	La Salle	Winkler
Donley	Lavaca	Young
Duval	Limestone	Zapata
Eastland	Llano	

### DISCLAIMER

County burn ban orders are established by county judges and/or county commissioners' courts. Texas A&M Forest Service is not responsible for establishing or removing burning bans. Texas A&M Forest Service is updating and displaying this information daily as a public service.

For more information please contact your local county judge's office or county website.

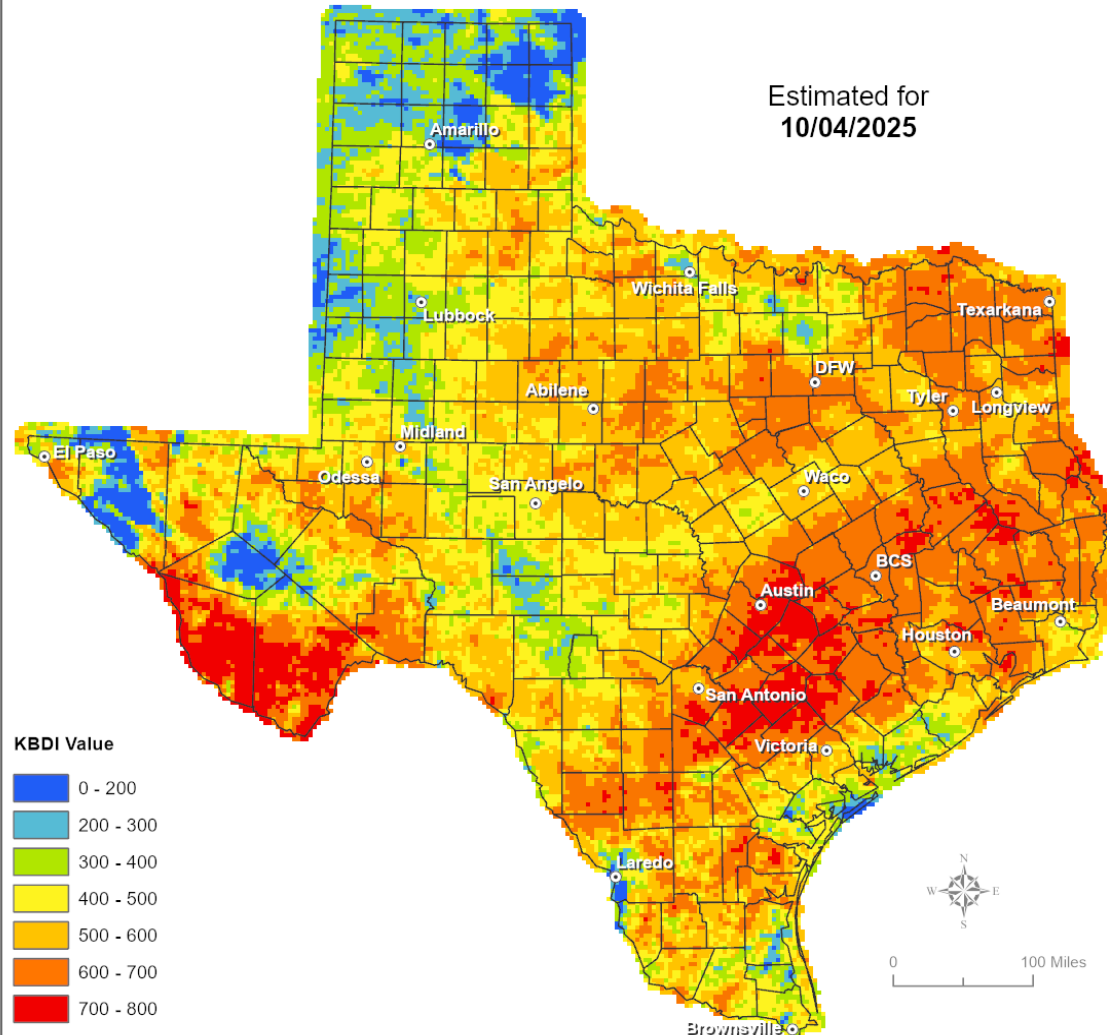
RED FLAG WARNINGS: [www.weather.gov](http://www.weather.gov)  
Additional map formats available at <https://tfsweb.tamu.edu/Burnbans/>

# Keetch-Byram Drought Index

## Keetch-Byram Drought Index

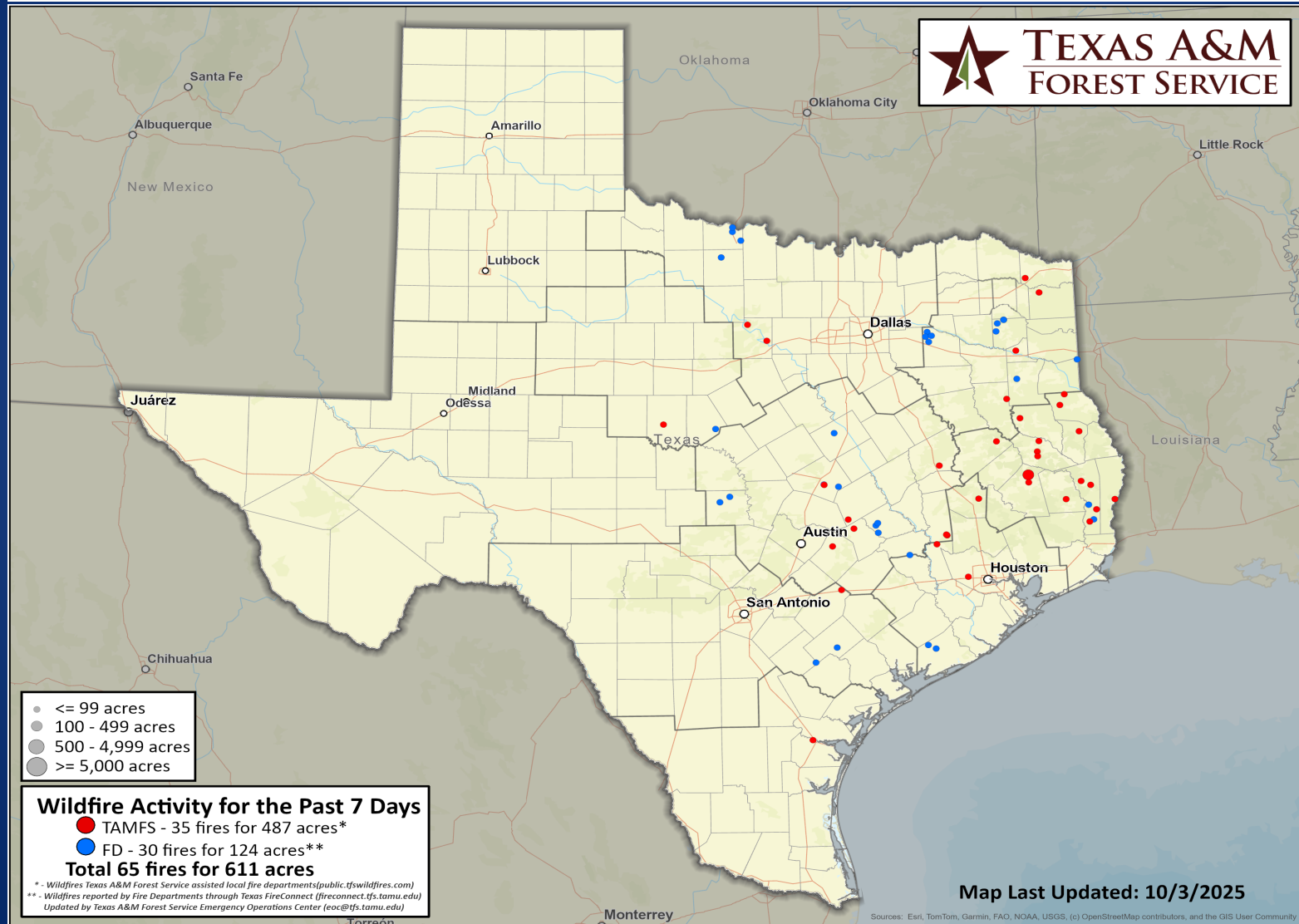
(4 km x 4 km resolution)

Estimated for  
10/04/2025



# Fire Activity (\*Last 24 Hours)

Report of 527 (No Change) fires and 92,408 (No Change) acres have been burned this year. There are 98 (No Change) counties with burn bans. The Keetch–Byram Drought Index list contains 218 (+6) counties with an average over 400.





# Training

DATES		TITLE	COURSE	LOCATION
09/29/25	10/25/25	Community Emergency Response Team Basic Training	G-317	Kyle
09/29/25	10/13/25	Foundations of Emergency Management	L-101	San Antonio
09/29/25	10/13/25	Texas Emergency Management Response to Recovery Course	T-PUB250	Bryan

# Statewide Significant Events

DATES		LOCATION	EVENT
09/26/25	10/19/25	Dallas	State Fair of Texas
10/02/25	10/05/25	South Padre Island	37th Annual Sandcastle days
10/02/25	10/05/25	Canton	Canton First Monday – Worlds Largest Flea Market
10/03/25	10/05/25	Austin	Austin City Limits (ACL) Music Festival - Week 1
10/03/25	11/01/25	Leander	Pumpkin Fest
10/04/25	10/06/25	Denton	Arts and Jazz Festival

# Exercises

DATES		LOCATION	TYPE: EXERCISE NAME
10/06/25	10/06/25	Muldoon, Fayette County	Drill: EOP Drill - 7V Solar Ranch