

Texas Division of Emergency Management Texas State Operations Center



**Monday, October 6th, 2025
As of 0900 CDT**

Tropical Weather Awareness



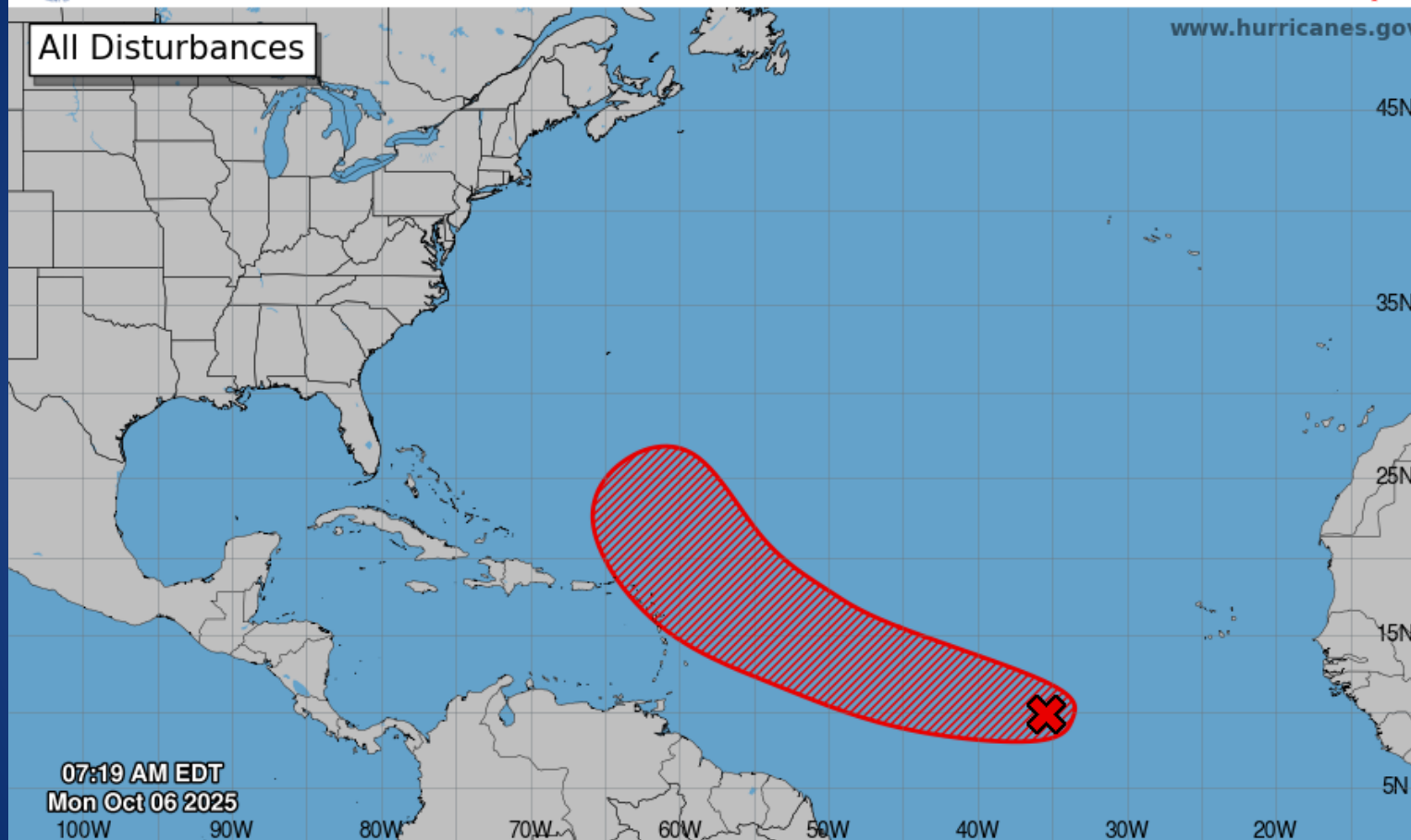
Seven-Day Graphical Tropical Weather Outlook

National Hurricane Center Miami, Florida



All Disturbances

www.hurricanes.gov



07:19 AM EDT
Mon Oct 06 2025

Current Disturbances and Seven-Day Cyclone Formation Chance: < 40% 40-60% > 60%

Tropical or Sub-Tropical Cyclone: Depression Storm Hurricane

Post-Tropical Cyclone or Remnants

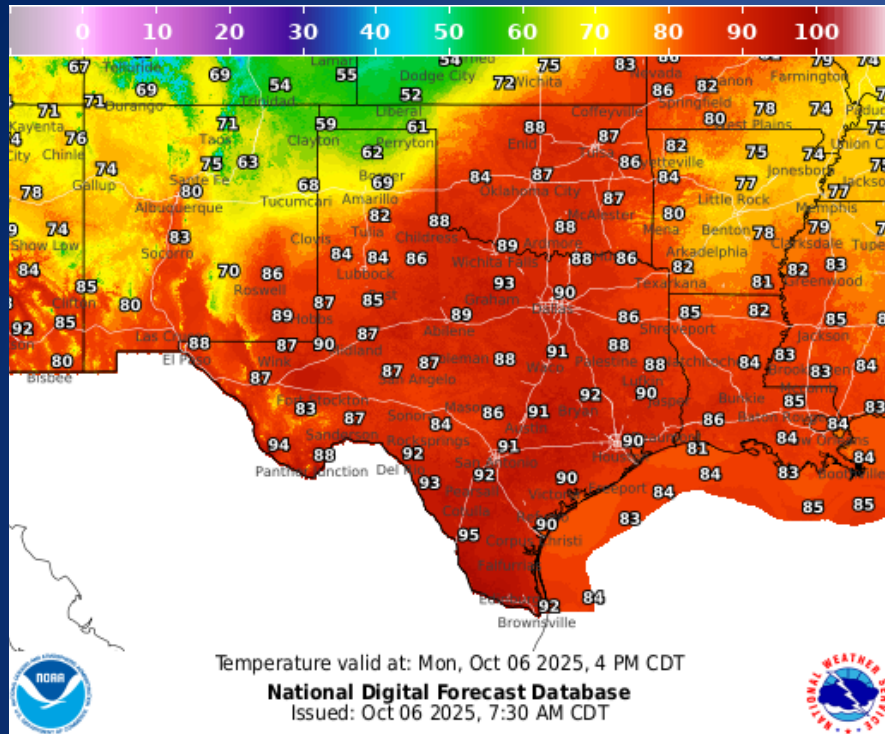
Incidents Reported to the State Operations Center (last 24 hours)

DATE	SUBJECT	LOCATION
10/05/25	Update Report #2 of the Simonsville Fire	Mason County
10/05/25	Final Report of the 9-1-1 Outage	Chambers County
10/05/25	Final Report of the Two Horse Fire	Grimes County
10/05/25	Final Report of the Simonsville Fire	Mason County
10/05/25	Update Report #2 of the Tule Fire	Briscoe County
10/05/25	Initial and Final Report of the 59 Fire	Jack County
10/05/25	Final Report of the Tule Fire	Briscoe County

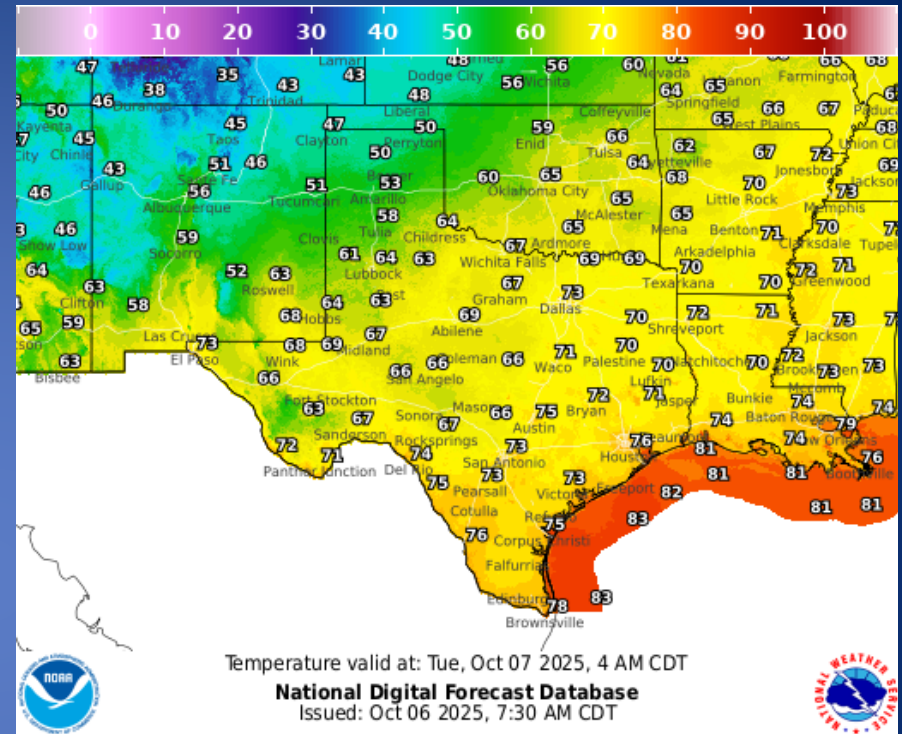
Informational Products Distributed by the State Operations Center

DATE	SUBJECT
10/05/25	NWS Corpus Christi: Coastal Flood
10/06/25	Daily NWS Threat Brief
10/06/25	NWS El Paso, TX/Santa Teresa, NM: Weather Hazards Outlook

Weather Forecast

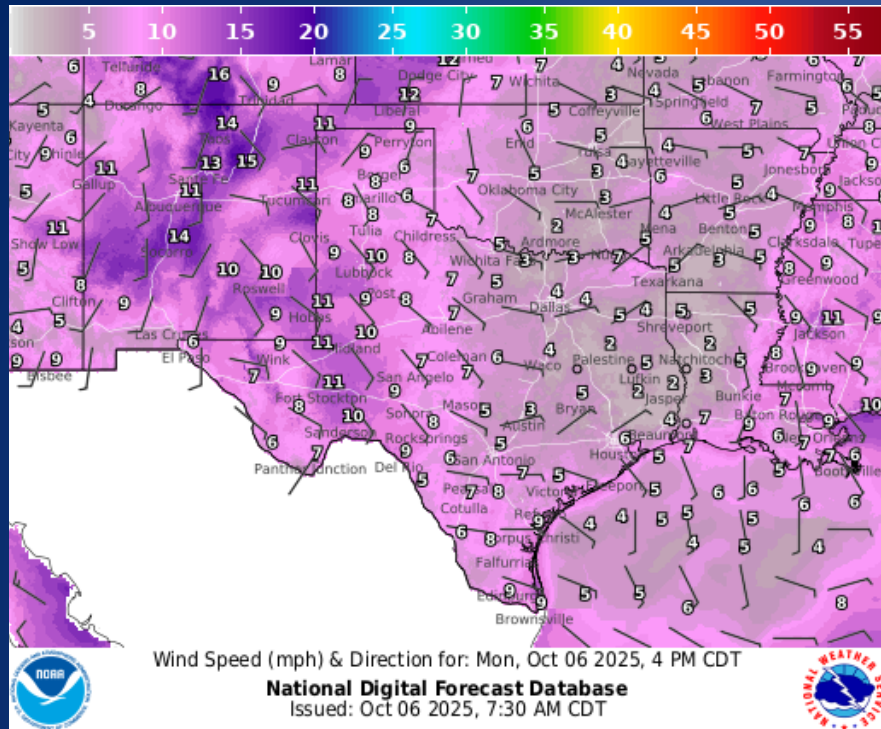


Highs

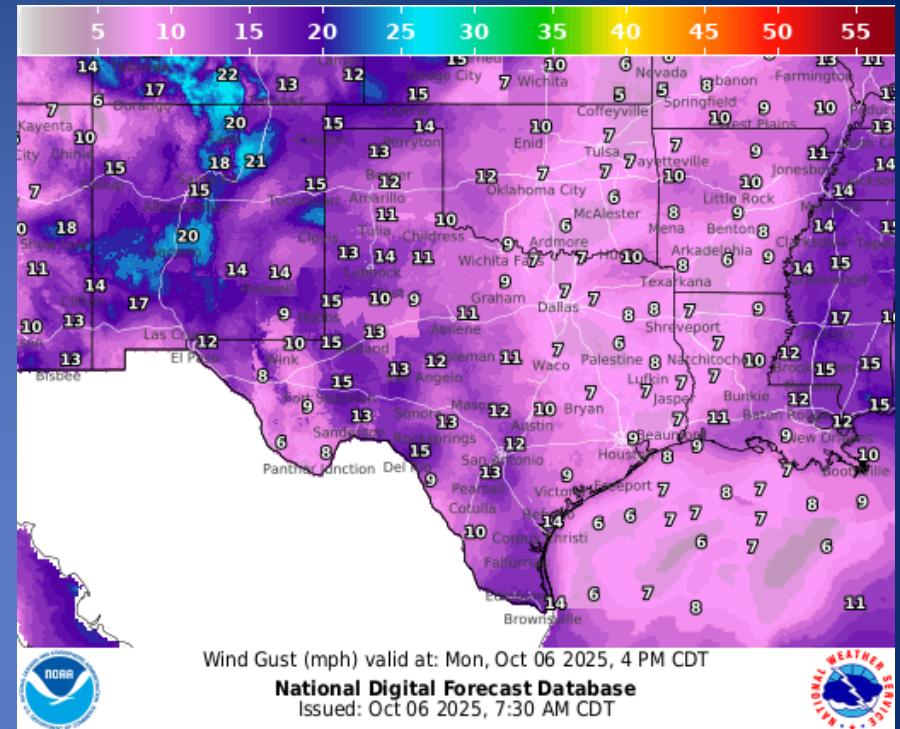


Lows

Weather Forecast

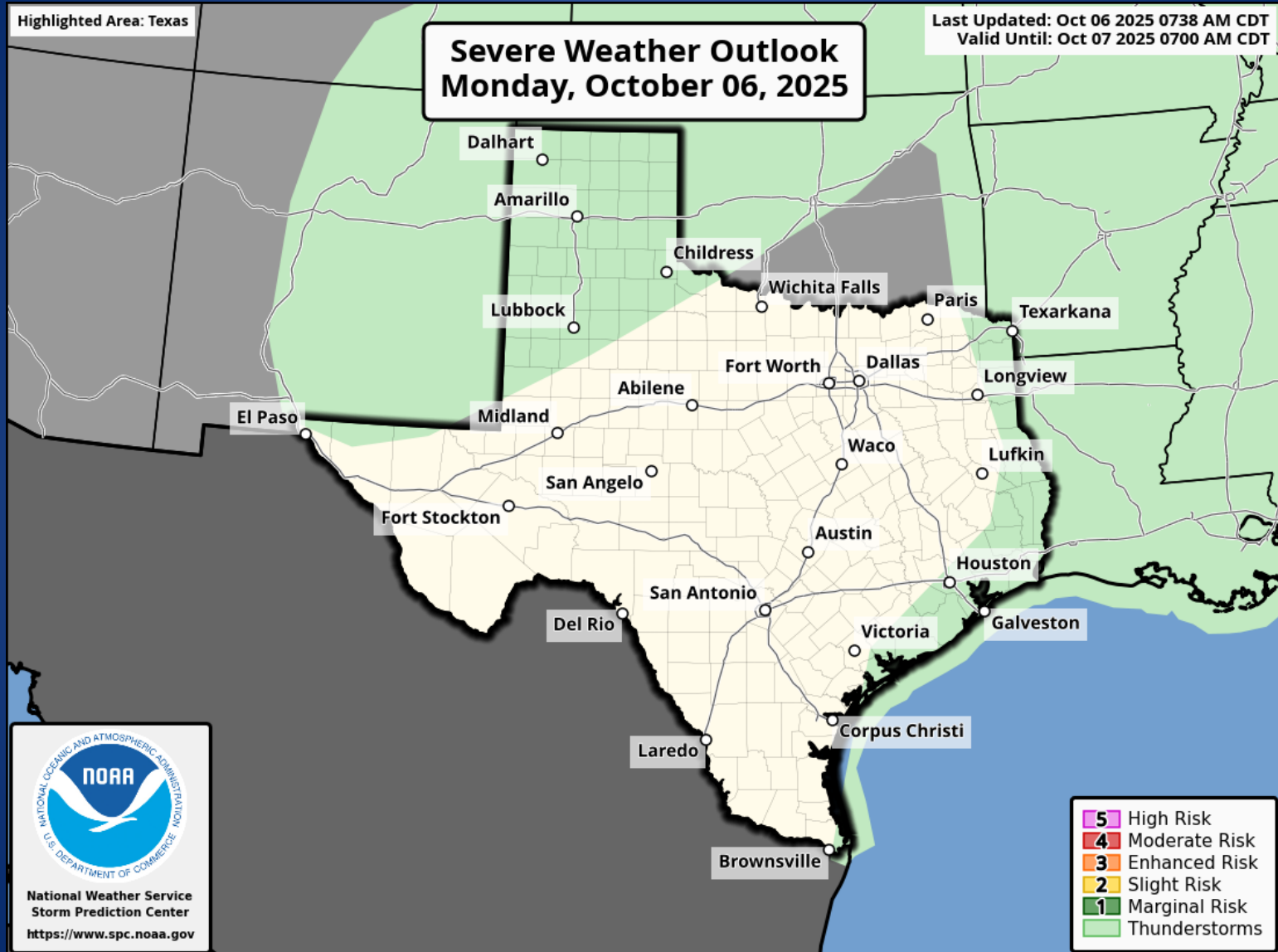


Wind Speeds



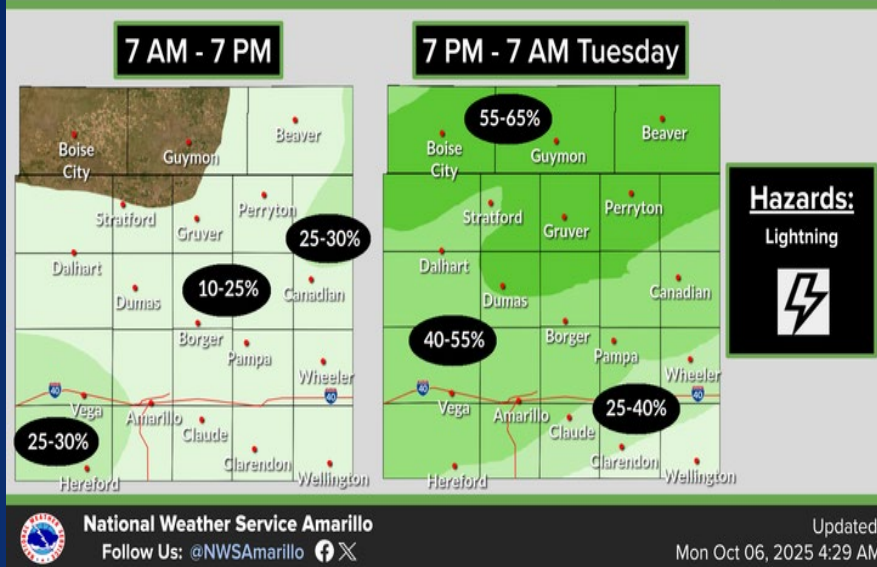
Gusts

Hazardous Weather



Hazardous Weather

Rain & Storm Chances Increase Later Today



There is a 10-30% chance for periodic showers and isolated thunderstorms through the day today as a cold front moves through the area. Rain chances will increase tonight across the area with the northern/central/western Panhandles more favored.

Coastal Flood Advisory

Coastal Flood Advisory through Monday Evening



Coastal flooding during times of high tide.



Bays and Islands of Aransas, Kleberg, Nueces, & Calhoun counties



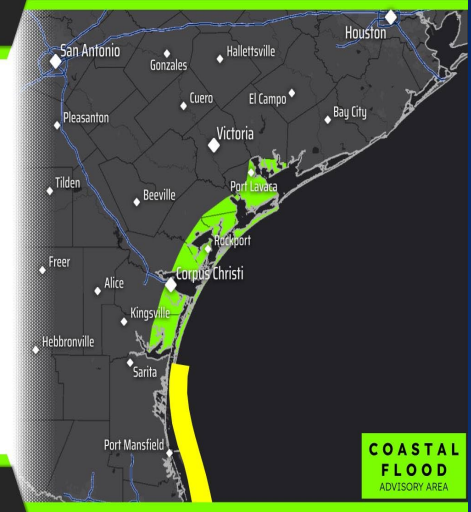
- Inundation up to 1.5 feet
- Beach Roads inundated
- Beach Erosion & Coastal Inundation Possible



NATIONAL WEATHER SERVICE
CORPUS CHRISTI

Follow: X @NWSCorpus

Updated: October 5, 2025



The Coastal Flood Advisory now includes the bays in addition to the Gulf-facing beaches of the Middle Texas Coast through at least Monday evening. Conditions will be hazardous, especially during times of high tide. Beach roads will be inundated at times.

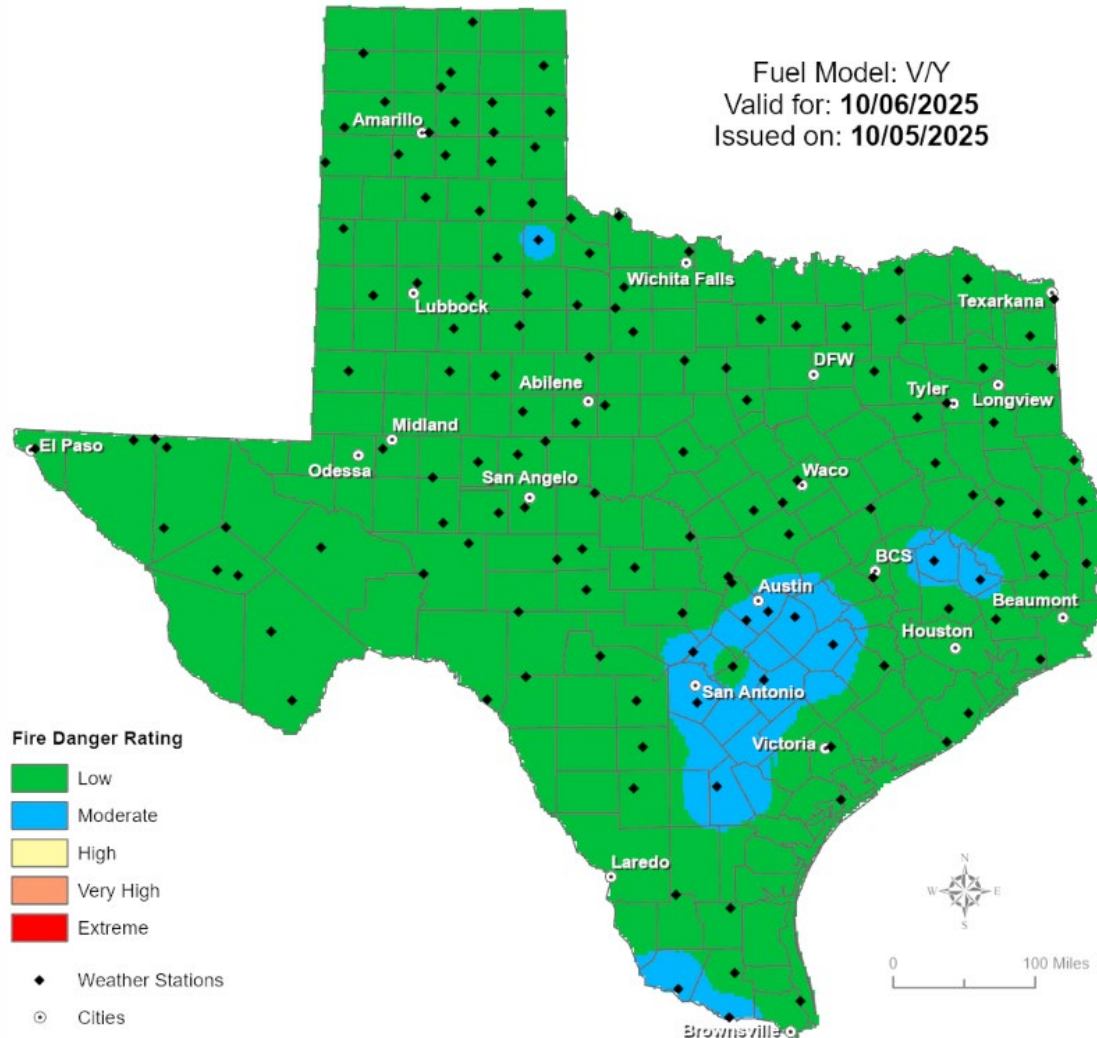
Weather Advisory/Statement/Watch/Warning Issued

DATE	WARNING TYPE	LOCATION
10/05/25	Drought Information Statement	Atascosa, Bandera, Bastrop, Bexar, Blanco, Burnet, Caldwell, Comal, DeWitt, Dimmit, Edwards, Fayette, Frio, Gillespie, Gonzales, Guadalupe, Hays, Karnes, Kendall, Kerr, Kinney, Lavaca, Lee, Llano, Maverick, Medina, Real, Travis, Uvalde, Val Verde, Williamson, Wilson, and Zavala Counties
10/05/25	Coastal Flood Advisory	Aransas, Calhoun, Kleberg, Nueces, Refugio, and San Patricio Counties
10/05/25	Airport Weather Warning	Potter and Randall Counties
10/06/25	Airport Weather Warning	Potter and Randall Counties

Fire Danger Forecast

Forecast Fire Danger



Fuel Model: V/Y
Valid for: **10/06/2025**
Issued on: **10/05/2025**



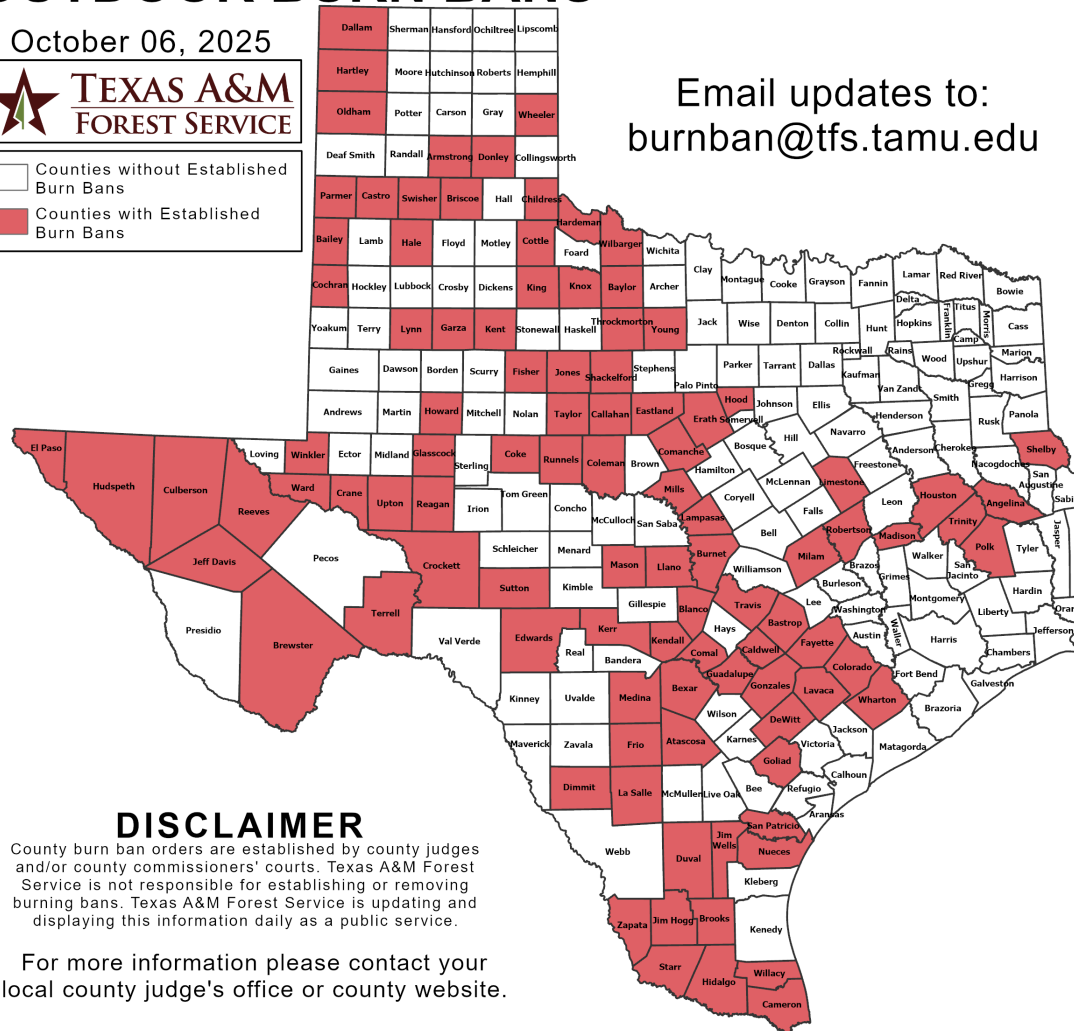
OUTDOOR BURN BANS

October 06, 2025



-  Counties without Established Burn Bans
 Counties with Established Burn Bans

Email updates to:
burnban@tfs.tamu.edu



Counties with Burn Bans: 100

Angelina	El Paso	Mason
Armstrong	Erath	Medina
Atascosa	Fayette	Milam
Bailey	Fisher	Mills
Bastrop	Frio	Nueces
Baylor	Garza	Oldham
Bexar	Glasscock	Parmer
Blanco	Goliad	Polk
Brewster	Gonzales	Reagan
Briscoe	Guadalupe	Reeves
Brooks	Hale	Robertson
Burnet	Hardeman	Runnels
Cadwell	Hartley	San Patricio
Callahan	Hidalgo	Shackelford
Cameron	Hood	Shelby
Castro	Houston	Starr
Childress	Howard	Sutton
Cochran	Hudspeth	Swisher
Coke	Jeff Davis	Taylor
Coleman	Jim Hogg	Terrell
Colorado	Jim Wells	Throckmorton
Comal	Jones	Travis
Comanche	Kendall	Trinity
Cottle	Kent	Upton
Crane	Kerr	Ward
Crockett	King	Wharton
Culberson	Knox	Wheeler
Dallam	Lampasas	Wilbarger
DeWitt	La Salle	Willacy
Dimmit	Lavaca	Winkler
Donley	Limestone	Young
Duval	Llano	Zapata
Eastland	Lynn	
Edwards	Madison	

DISCLAIMER

County burn bans are established by county judges and/or county commissioners' courts. Texas A&M Forest Service is not responsible for establishing or removing burning bans. Texas A&M Forest Service is updating and displaying this information daily as a public service.

For more information please contact your local county judge's office or county website.

RED FLAG WARNINGS: www.weather.gov

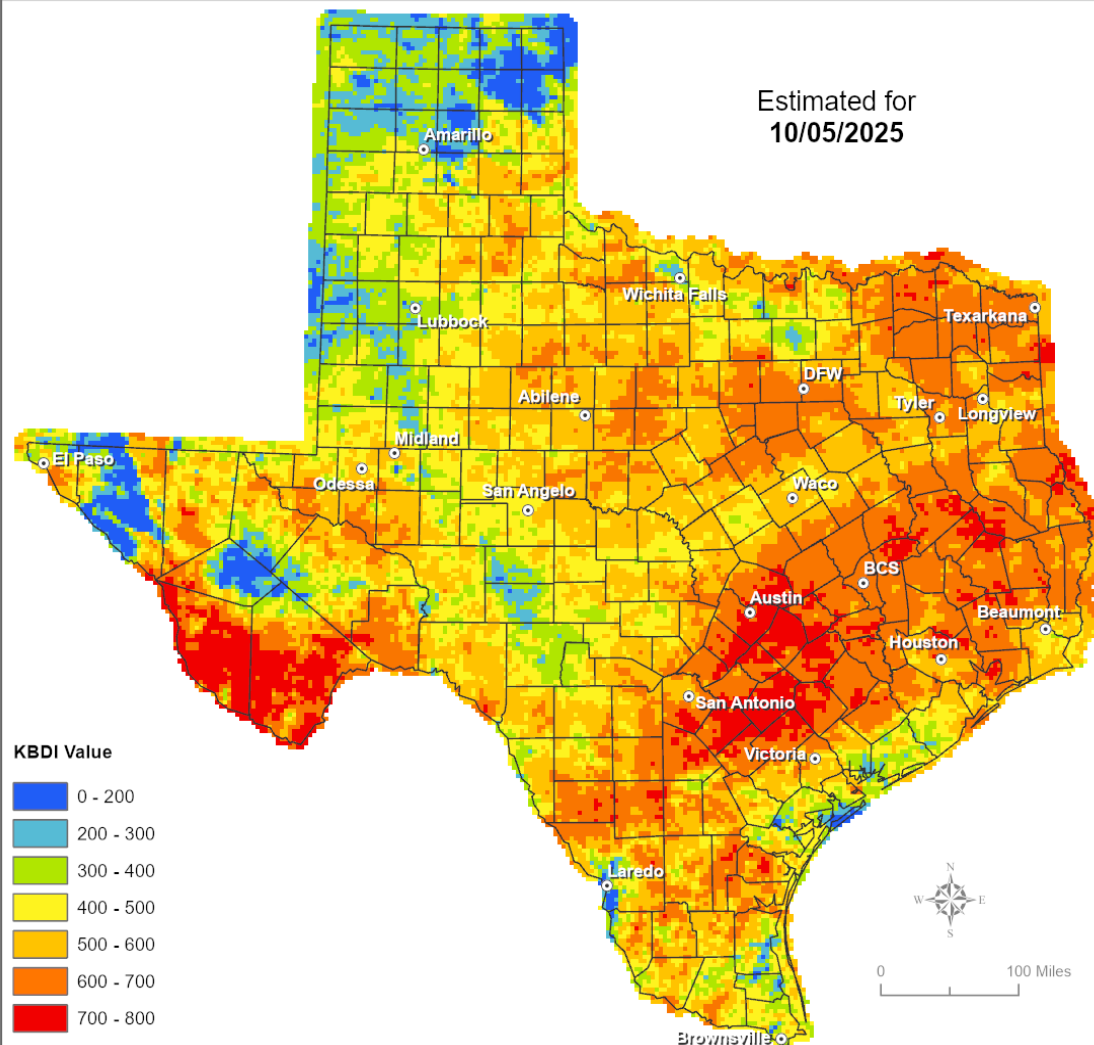
Additional map formats available at <https://tfsweb.tamu.edu/Burnbans/>

Keetch-Byram Drought Index

Keetch-Byram Drought Index

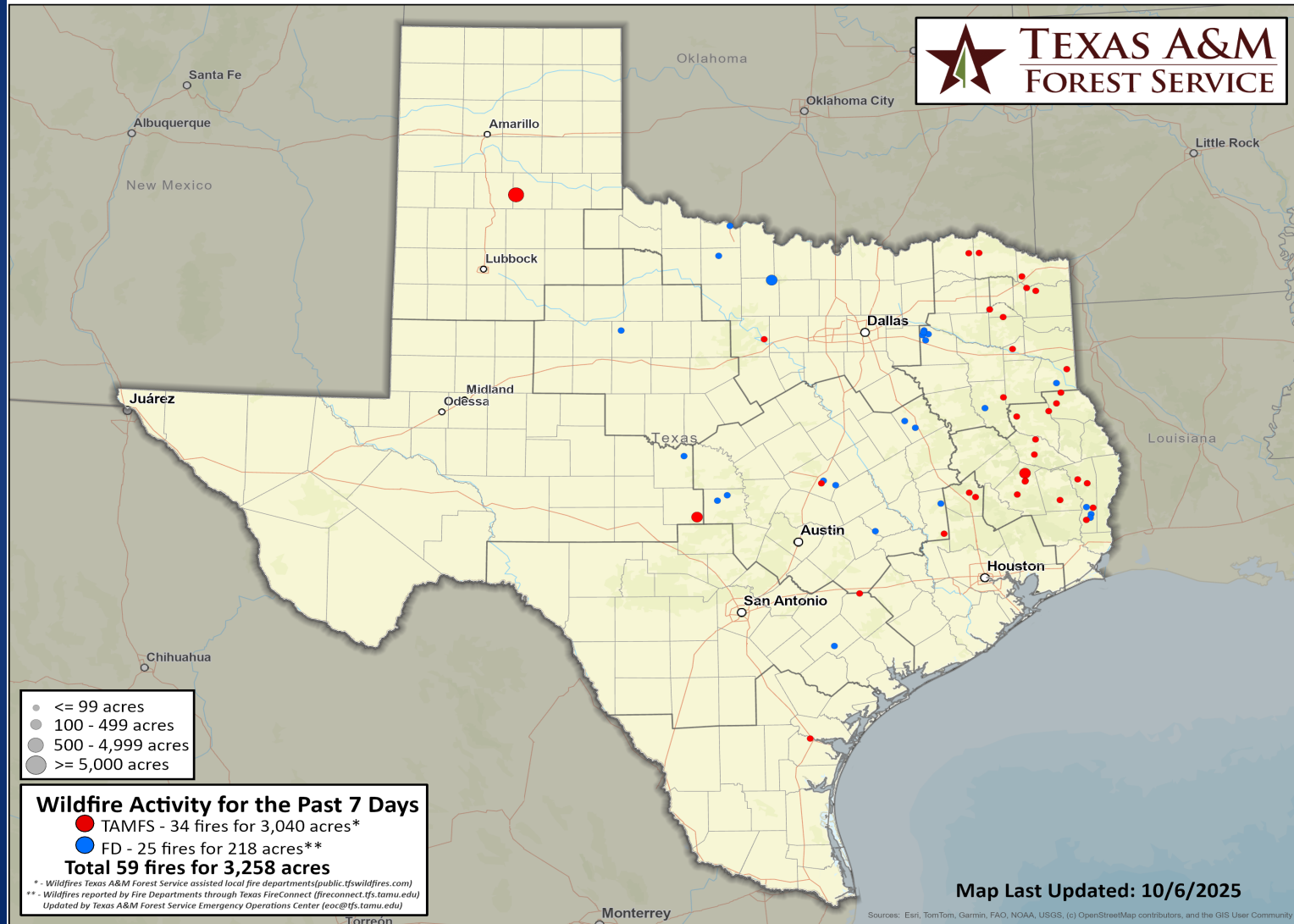
(4 km x 4 km resolution)

Estimated for
10/05/2025



Fire Activity (*Last 24 Hours)

Report of 527 (no change) fires and 92,449 (no change) acres have been burned this year. There are 100 (+2) counties with burn bans. The Keetch-Byram Drought Index list contains 220 (+2) counties with an average over 400.



Training

DATES		TITLE	COURSE	LOCATION
09/29/25	10/25/25	Community Emergency Response Team Basic Training	G-317	Kyle
09/29/25	10/13/25	Foundations of Emergency Management	L-101	San Antonio
09/29/25	10/13/25	Texas Emergency Management Response to Recovery Course	T-PUB250	Bryan
10/06/25	10/08/25	Intermediate Incident Command System for Expanding Incidents	G-300	LaPorte, San Antonio
10/06/25	10/07/25	Advanced Incident Command System for Complex Incidents	G-400	Austin
10/06/25	10/07/25	HazMat Product Control Specialist (Certification Course)	H-505	Mission
10/06/25	10/10/25	HazMat Transportation Specialist (Certification Course)	H-509	College Station

Statewide Significant Events

DATES		LOCATION	EVENT
09/26/25	10/19/25	Dallas	State Fair of Texas
10/03/25	11/01/25	Leander	Pumpkin Fest
10/03/25	10/12/25	Houston	International Quilts Market & Festival
10/04/25	10/06/25	Denton	Arts and Jazz Festival

Exercises

DATES		LOCATION	TYPE: EXERCISE NAME
10/06/25	10/06/25	Muldoon, Fayette County	Drill: EOP Drill - 7V Solar Ranch