

Texas Division of Emergency Management Texas State Operations Center



**Tuesday, October 7th, 2025
As of 0900 CDT**

Tropical Weather Awareness



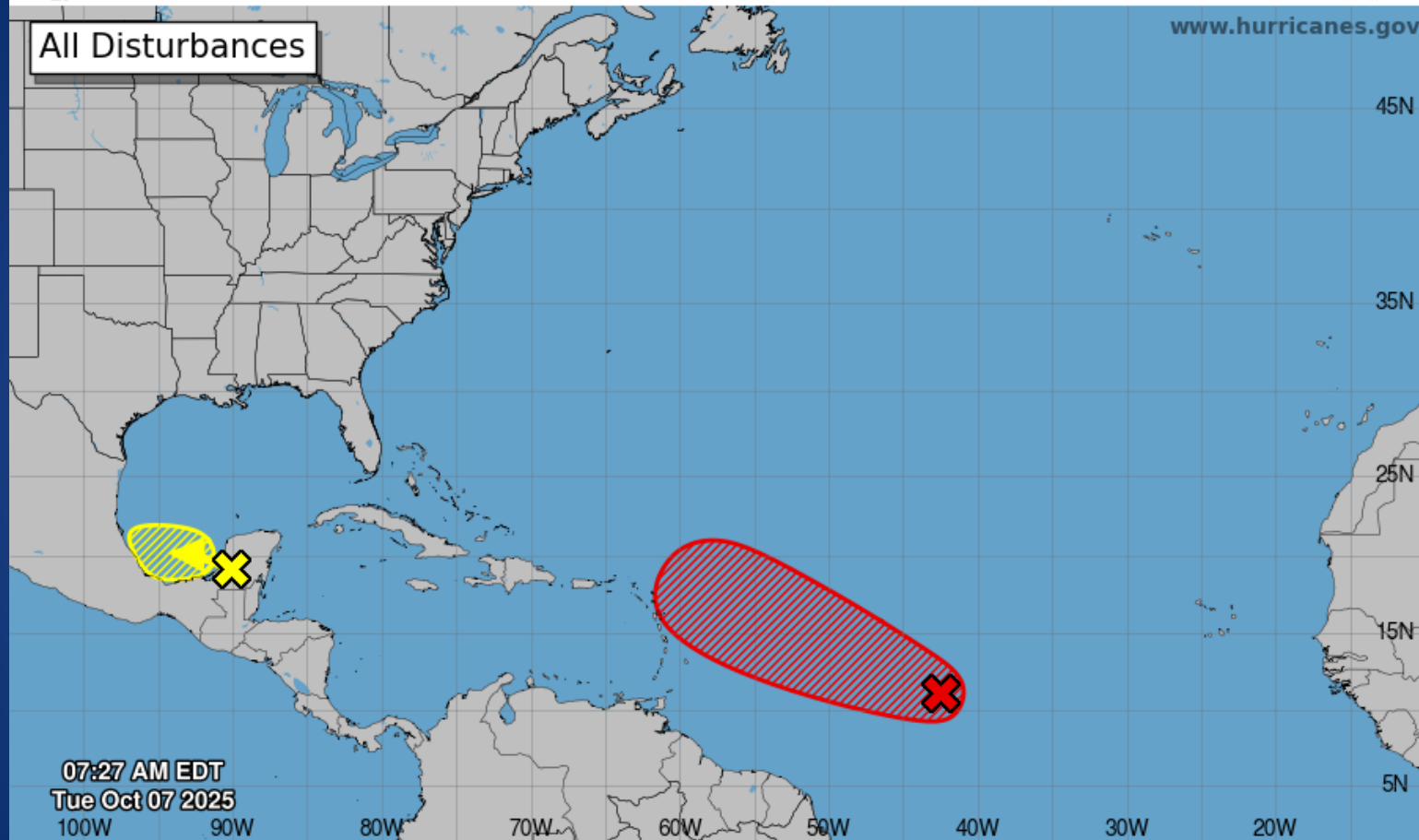
Seven-Day Graphical Tropical Weather Outlook

National Hurricane Center Miami, Florida



www.hurricanes.gov

All Disturbances



Current Disturbances and Seven-Day Cyclone Formation Chance: < 40% 40-60% > 60%

Tropical or Sub-Tropical Cyclone: Depression Storm Hurricane

Post-Tropical Cyclone or Remnants

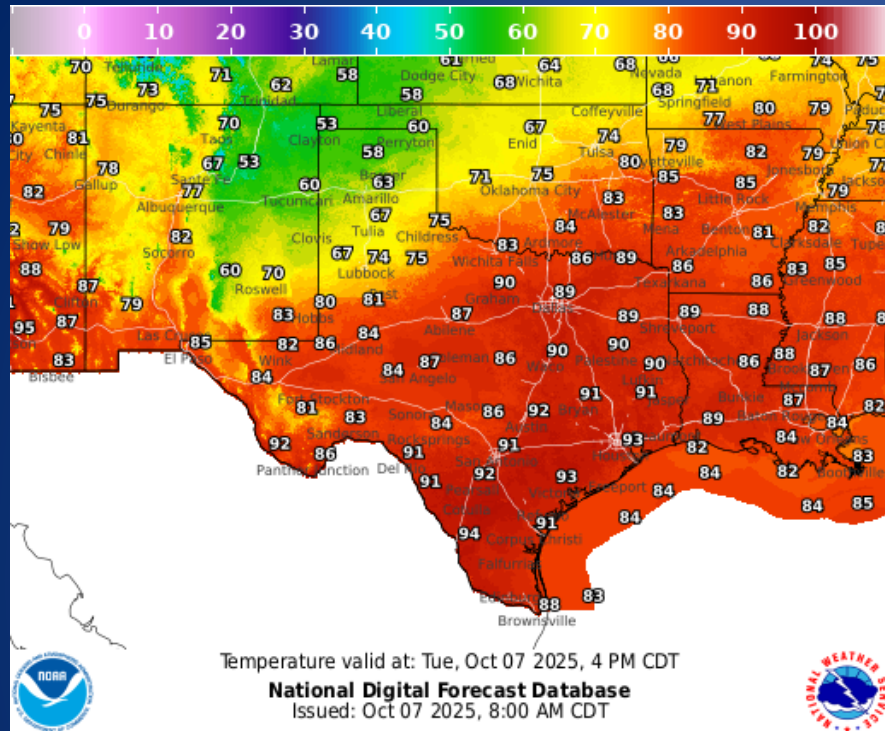
Incidents Reported to the State Operations Center (last 24 hours)

DATE	SUBJECT	LOCATION
10/06/25	Initial Report of a Refinery Fire	Brazoria County
10/07/25	Final Report of a Refinery Fire	Brazoria County

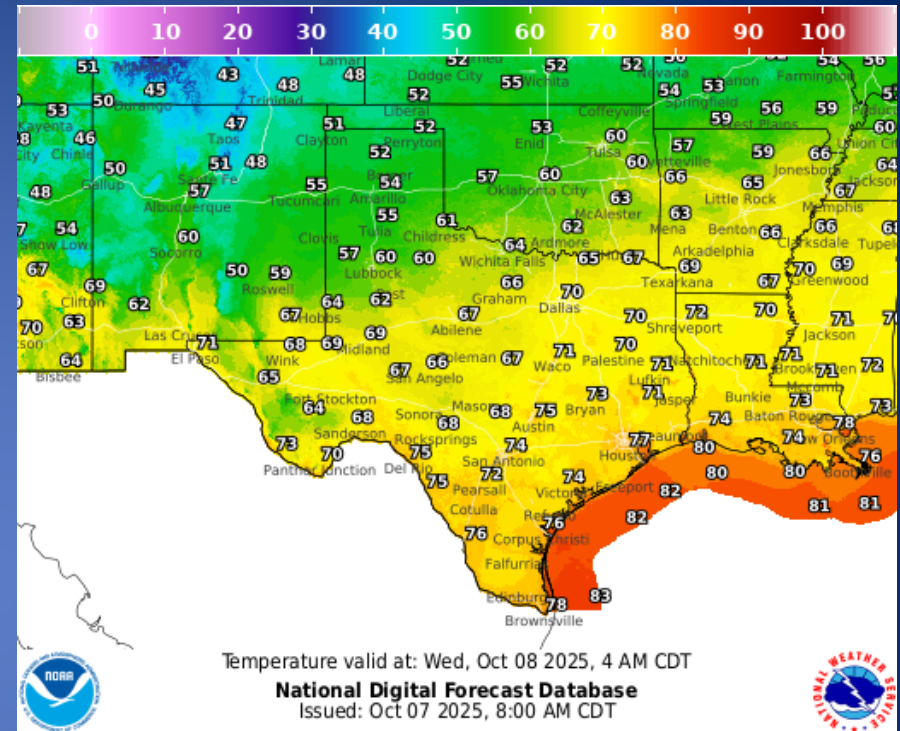
Informational Products Distributed by the State Operations Center

DATE	SUBJECT
10/06/25	NWS Midland/Odessa: Weekly Weather Hazards Briefing
10/06/25	Texas A&M Forest Service: Texas Fire Potential Update
10/06/25	National Hurricane Center Tropical Weather Outlook 1:00 PM CDT
10/06/25	NWS Brownsville: Tropical Weather Outlook
10/06/25	NWS Corpus Christi: One Time Tropical Briefing
10/06/25	National Hurricane Center Tropical Weather Outlook 07:00 PM CDT
10/07/25	National Hurricane Center Tropical Weather Outlook 07:00 AM CDT

Weather Forecast

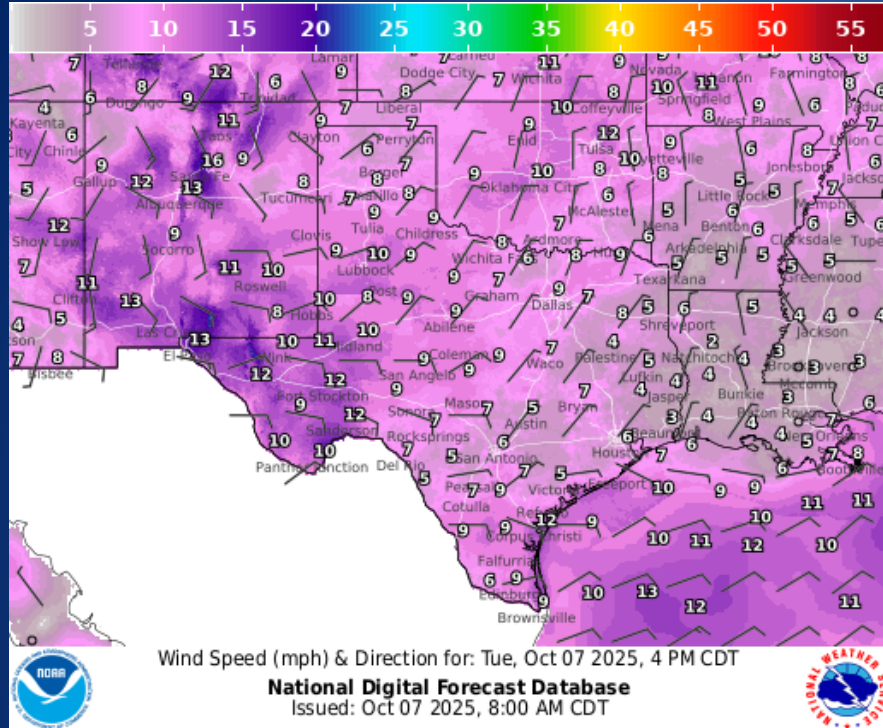


Highs

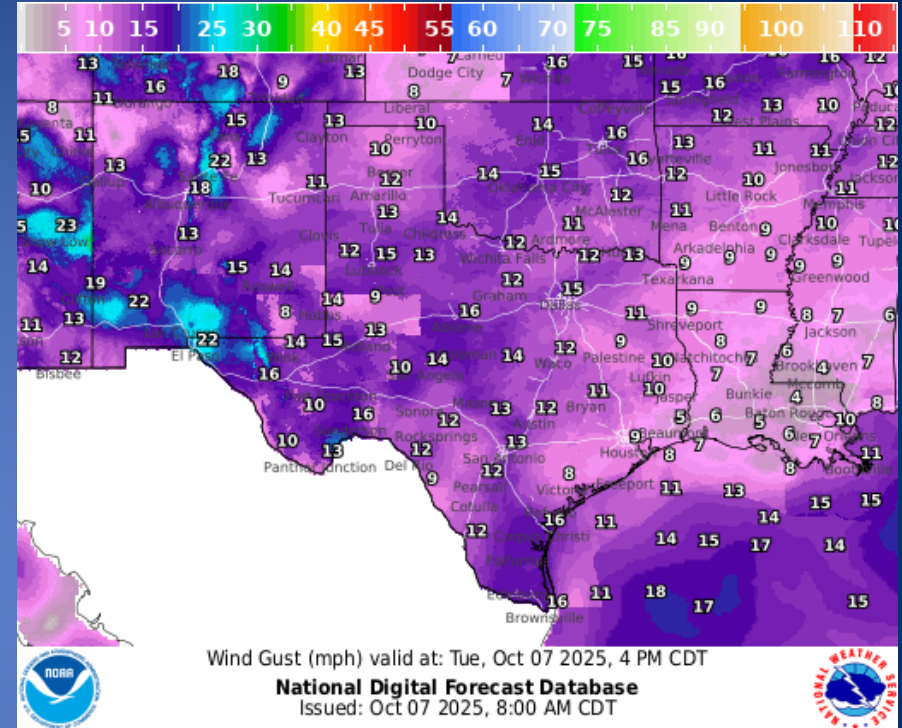


Lows

Weather Forecast

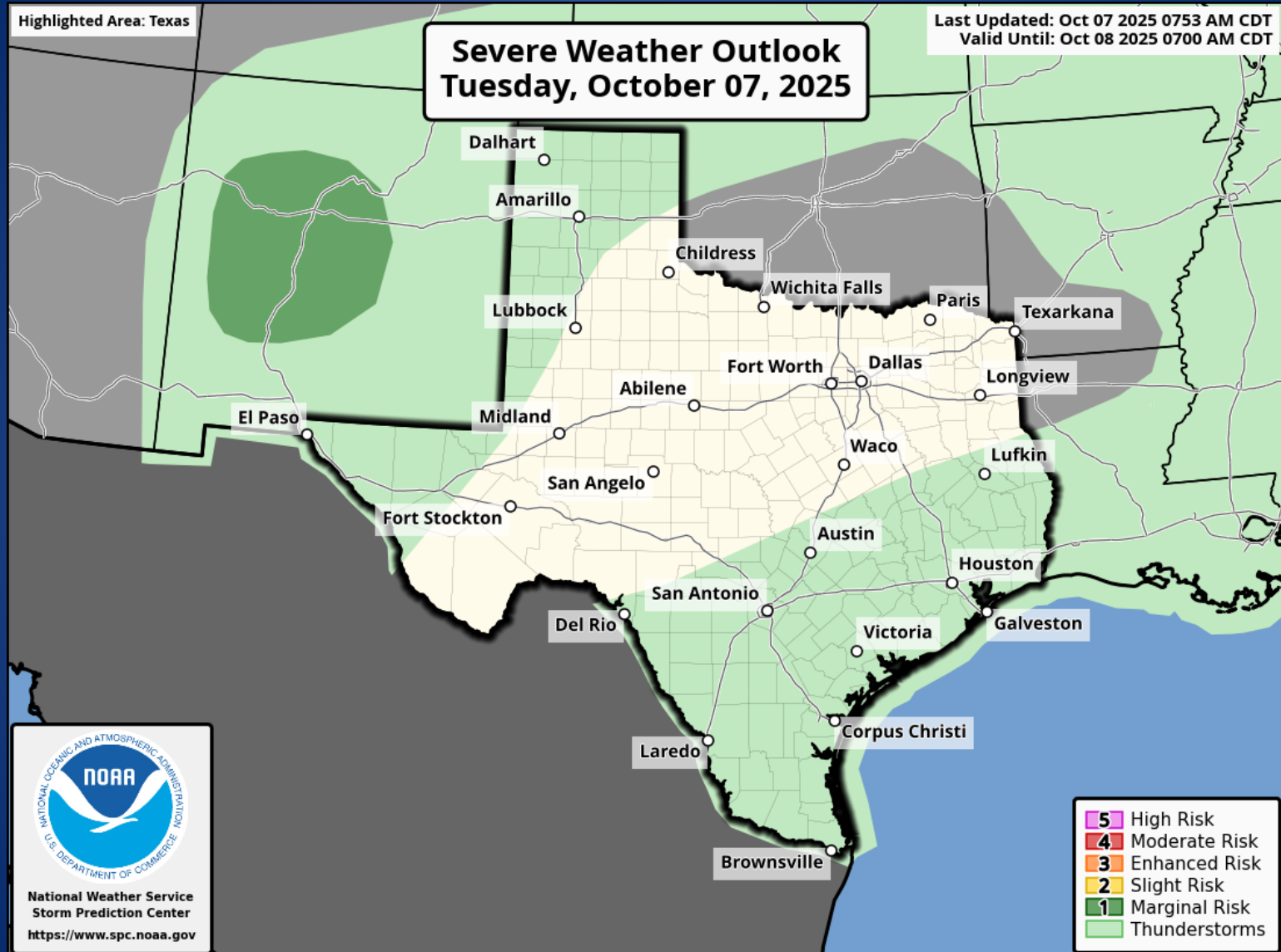


Wind Speeds



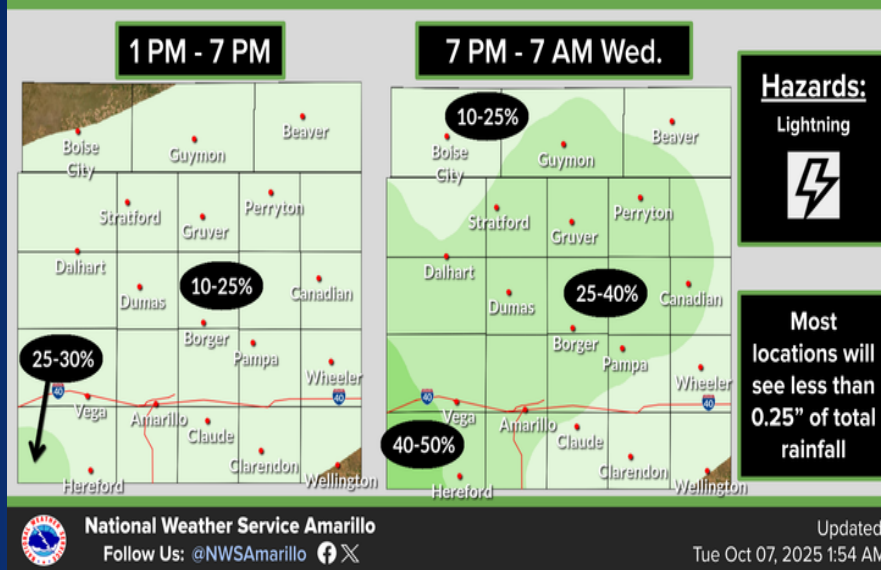
Gusts

Hazardous Weather



Hazardous Weather

More Showers & Isolated Storms Possible Today



Additional showers and isolated brief thunderstorms will be possible this afternoon and through tonight. Rainfall totals are not expected to be particularly impressive with most locations expected to see less than 0.25 inches of rain.

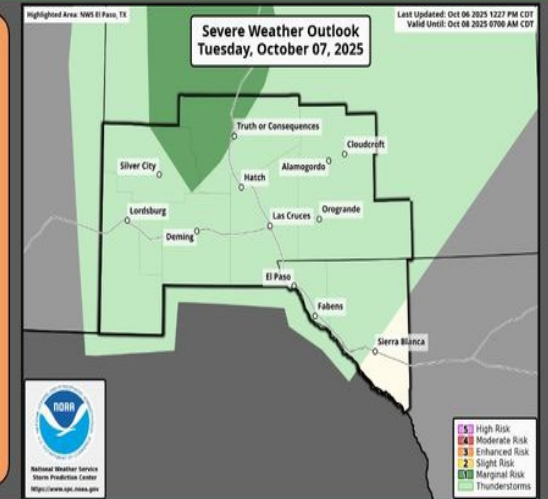
Severe Weather Outlook - Oct. 7th

weather.gov/ElPaso

Updated: 12:35 PM MDT Monday, Oct. 6, 2025

Marginal Risk (Level 1 / 5) for Severe Weather

- WHEN:** Tuesday, Oct. 7th & Wednesday, Oct. 8th
 - With a focus late Tuesday afternoon into early Wednesday morning.
- WHERE:** Gila region, Black Range, northwest Sierra Co.
- WHAT:** Some storms have the potential to become strong. The strongest storm(s) could produce severe (1"+) hail.



NATIONAL WEATHER SERVICE
EL PASO, TX

Follow Us: @NWSElPaso

Marginal risk of severe storms Tuesday afternoon and into early Wednesday morning.

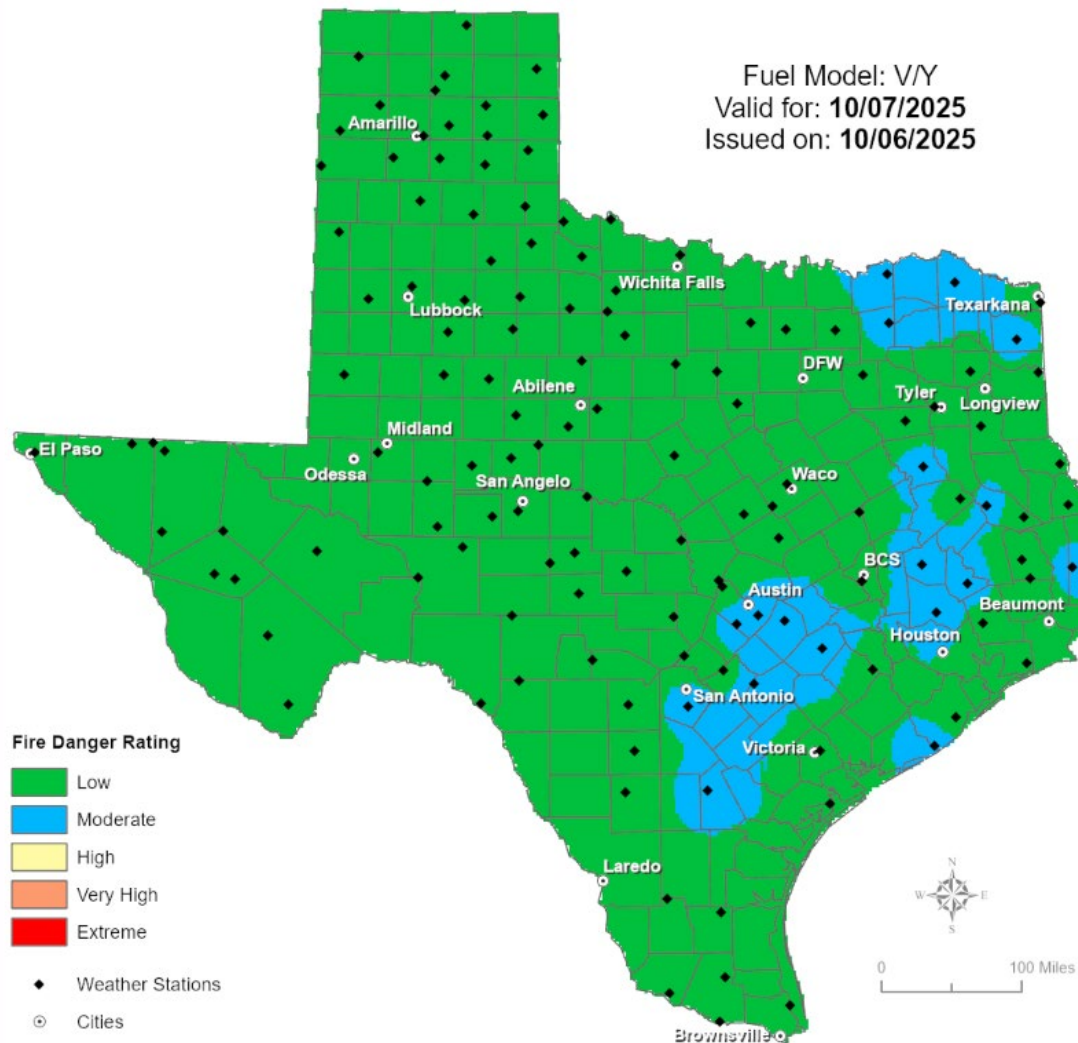
Weather Advisory/Statement/Watch/Warning Issued

DATE	WARNING TYPE	LOCATION
10/06/25	Drought Information Statement	Aransas, Bee, Calhoun, Duval, Goliad, Jim Wells, Kleberg, La Salle, Live Oak, McMullen, Nueces, Refugio, San Patricio, Victoria, and Webb Counties
10/06/25	Special Weather Statement	Deaf Smith County

Fire Danger Forecast

Forecast Fire Danger

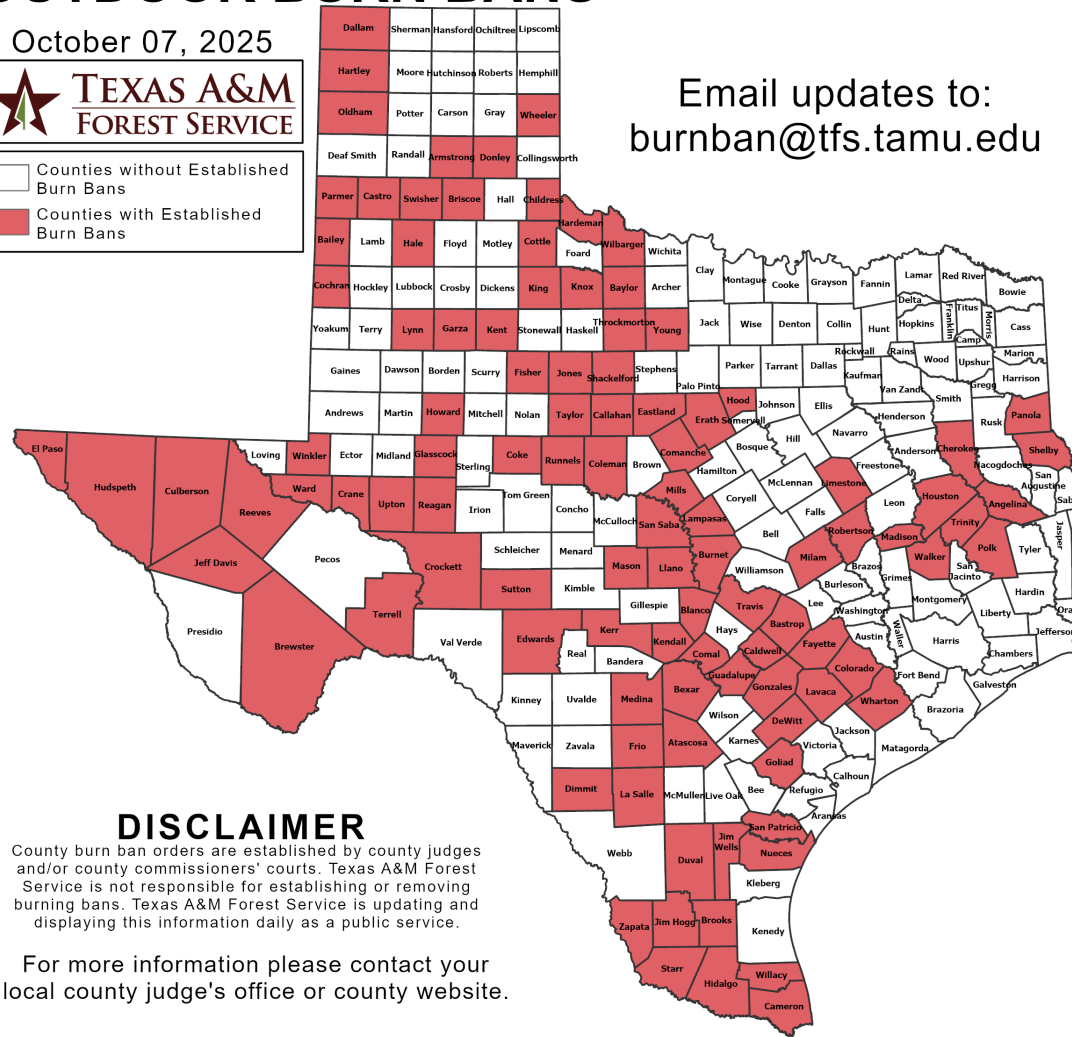
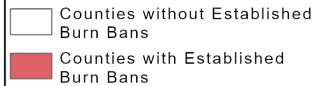
Fuel Model: V/Y
Valid for: **10/07/2025**
Issued on: **10/06/2025**



Burn Ban

OUTDOOR BURN BANS

October 07, 2025



Email updates to:
burnban@tfs.tamu.edu

Counties with Burn Bans: 104

Angelina	El Paso	Medina
Armstrong	Erath	Milam
Atascosa	Fayette	Mills
Bailey	Fisher	Nueces
Bastrop	Frio	Oldham
Baylor	Garza	Panola
Bexar	Glasscock	Parmer
Blanco	Goliad	Polk
Brewster	Gonzales	Reagan
Briscoe	Guadalupe	Reeves
Brooks	Hale	Robertson
Burnet	Hardeman	Runnels
Caldwell	Hartley	San Patricio
Callahan	Hidalgo	San Saba
Cameron	Hood	Shackelford
Castro	Houston	Shelby
Cherokee	Howard	Starr
Childress	Hudspeth	Sutton
Cochran	Jeff Davis	Swisher
Coke	Jim Hogg	Taylor
Coleman	Jim Wells	Terrell
Colorado	Jones	Throckmorton
Comal	Kendall	Travis
Comanche	Kent	Trinity
Cottle	Kerr	Upton
Crane	King	Walker
Crockett	Knox	Ward
Culberson	Lampasas	Wharton
Dallam	La Salle	Wheeler
DeWitt	Lavaca	Willbarger
Dimmit	Limestone	Willacy
Donley	Llano	Winkler
Duval	Lynn	Young
Eastland	Madison	Zapata
Edwards	Mason	

DISCLAIMER

County burn ban orders are established by county judges and/or county commissioners' courts. Texas A&M Forest Service is not responsible for establishing or removing burning bans. Texas A&M Forest Service is updating and displaying this information daily as a public service.

For more information please contact your local county judge's office or county website.

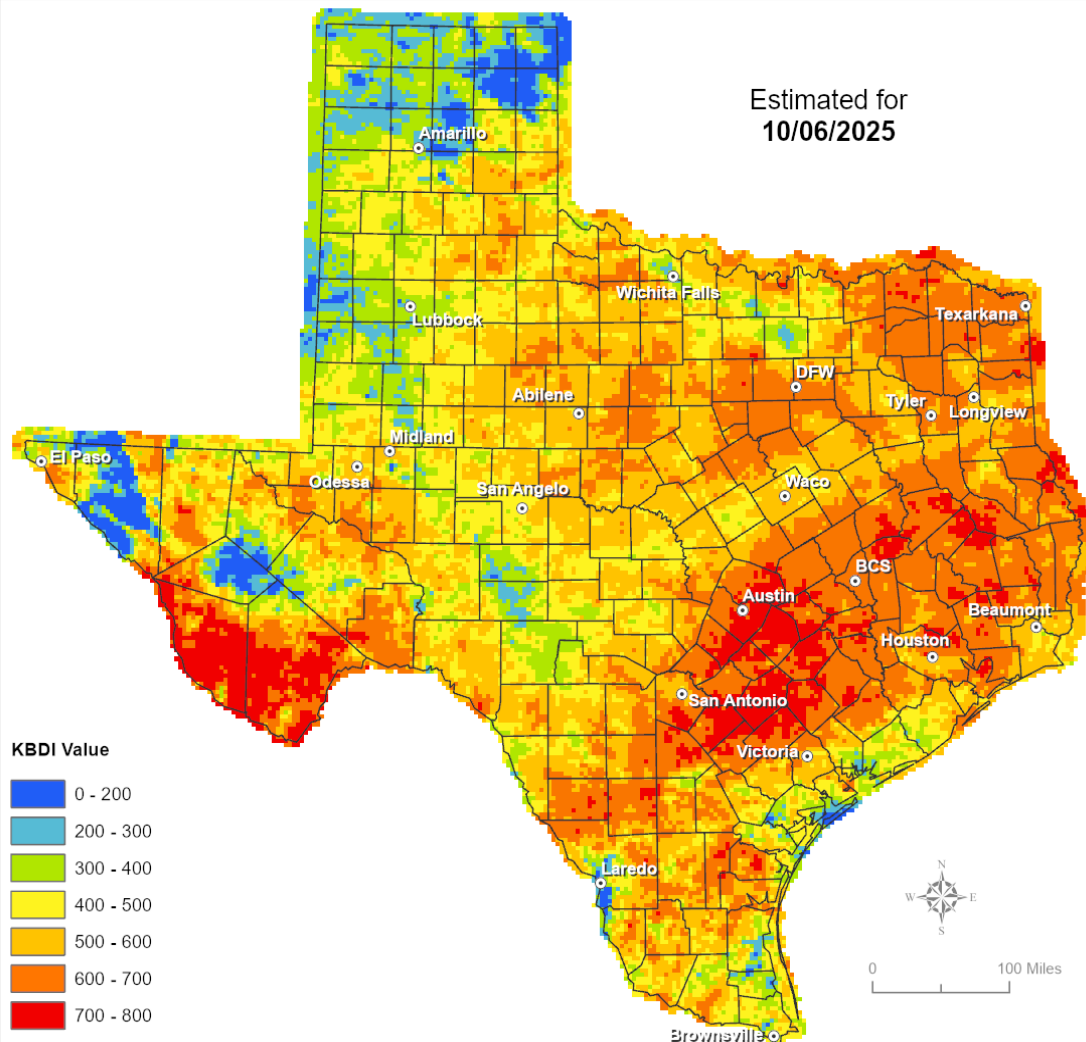
RED FLAG WARNINGS: www.weather.gov
Additional map formats available at tfsweb.tamu.edu/Burnbans/

Keetch-Byram Drought Index

Keetch-Byram Drought Index

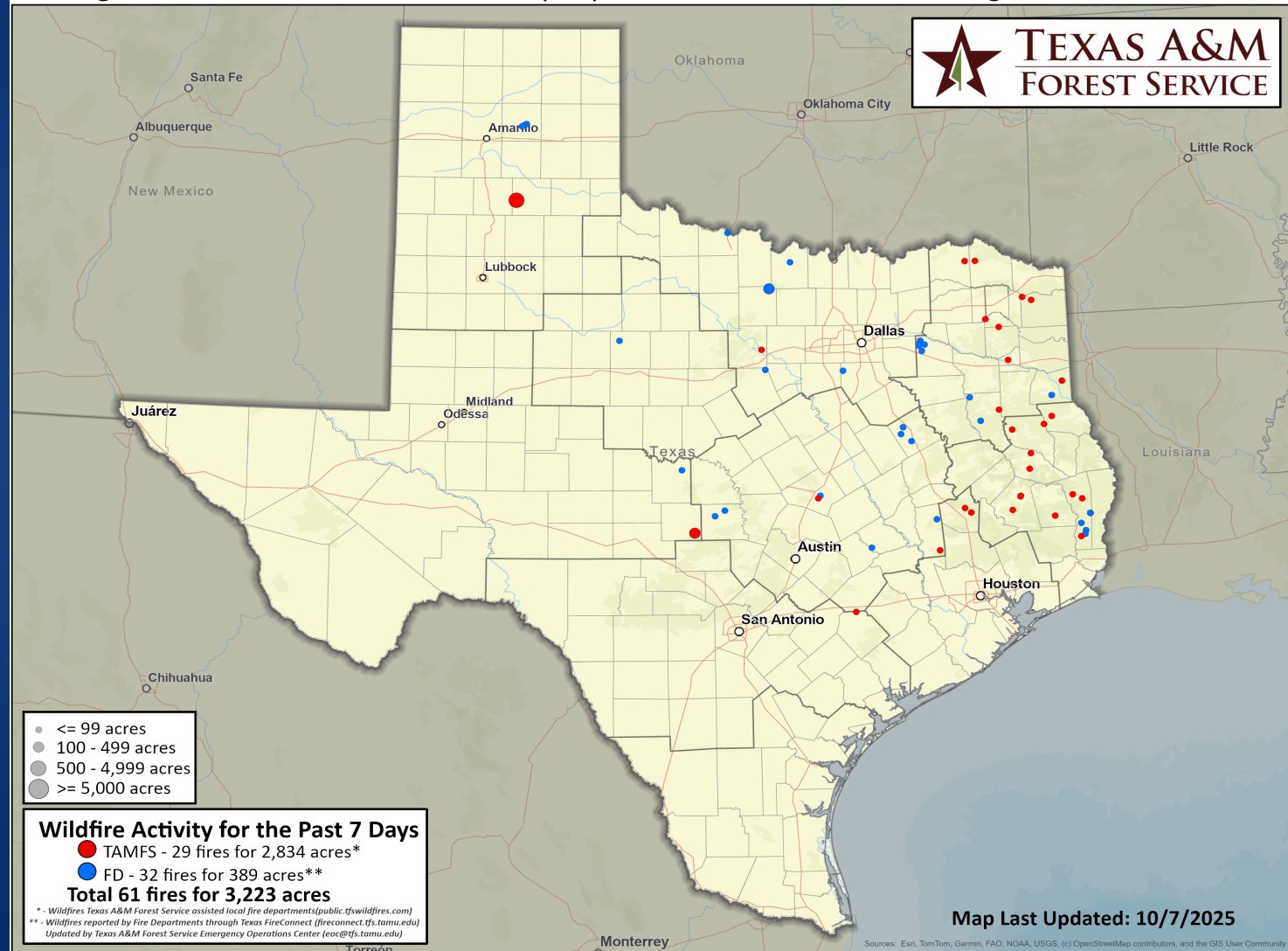
(4 km x 4 km resolution)

Estimated for
10/06/2025



Fire Activity (*Last 24 Hours)

Report of 541 (+14) fires and 95,173 (+2724) acres have been burned this year. There are 104 (+4) counties with burn bans. The Keetch–Byram Drought Index list contains 221 (+1) counties with an average over 400.



Training

DATES		TITLE	COURSE	LOCATION
09/29/25	10/25/25	Community Emergency Response Team Basic Training	G-317	Kyle
09/29/25	10/13/25	Foundations of Emergency Management	L-101	San Antonio
09/29/25	10/13/25	Texas Emergency Management Response to Recovery Course	T-PUB250	Bryan
10/06/25	10/08/25	Intermediate Incident Command System for Expanding Incidents	G-300	LaPorte, San Antonio
10/06/25	10/07/25	Advanced Incident Command System for Complex Incidents	G-400	Austin
10/06/25	10/07/25	HazMat Product Control Specialist (Certification Course)	H-505	Mission
10/06/25	10/10/25	HazMat Transportation Specialist (Certification Course)	H-509	College Station
10/07/25	10/09/25	Intermediate Incident Command System for Expanding Incidents	G-300	Arlington
10/07/25	10/08/25	STAM: Staging Area Manager	STAM (TDEM)	Houston
10/07/25	10/09/25	Disaster Accounting Basics	T-ACC600	Galveston

Statewide Significant Events

DATES		LOCATION	EVENT
09/26/25	10/19/25	Dallas	State Fair of Texas
10/03/25	11/01/25	Leander	Pumpkin Fest
10/03/25	10/12/25	Houston	International Quilts Market & Festival