

Texas Division of Emergency Management Texas State Operations Center



**Wednesday, October 8th, 2025
As of 0900 CDT**

Tropical Weather Awareness



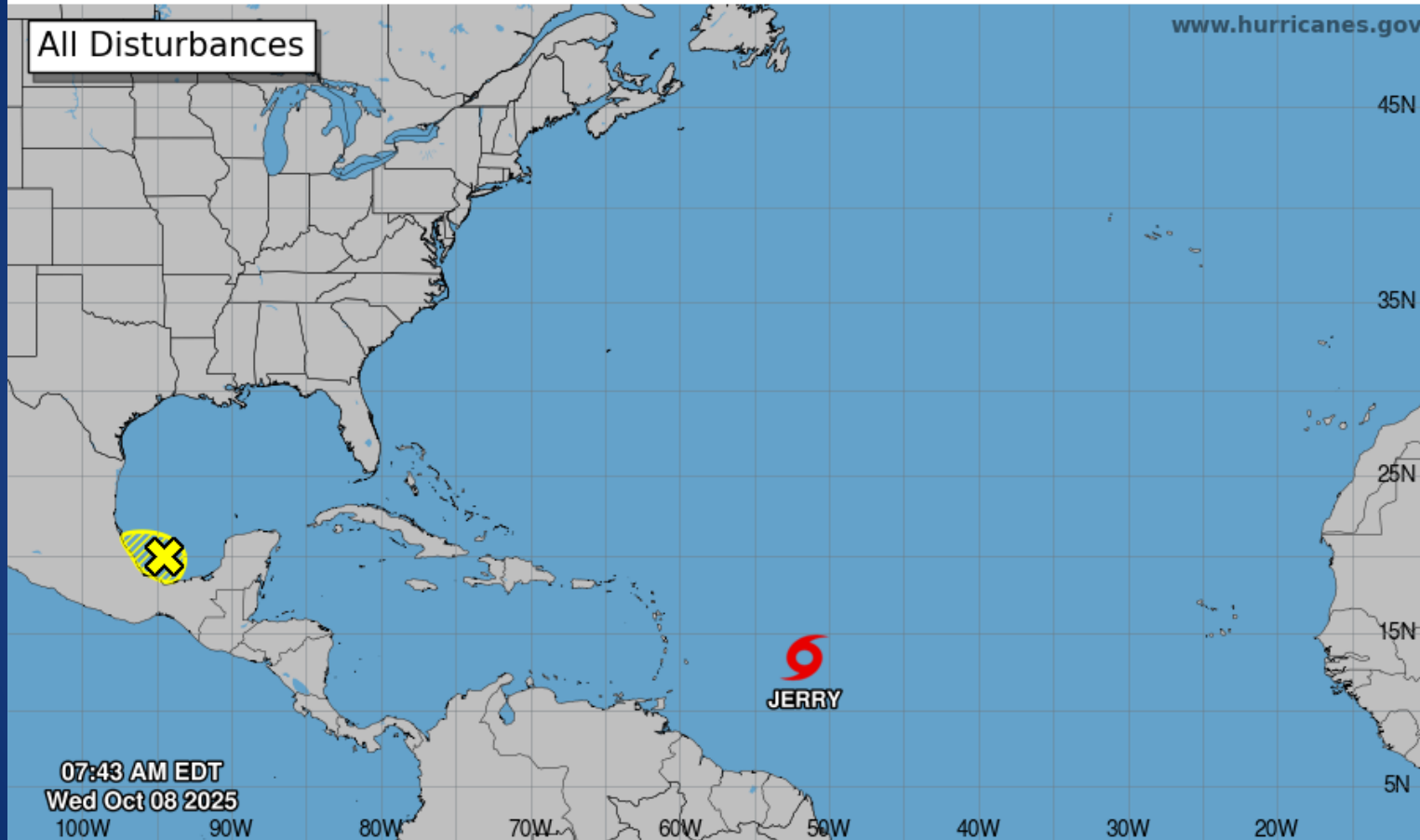
Seven-Day Graphical Tropical Weather Outlook

National Hurricane Center Miami, Florida



www.hurricanes.gov

All Disturbances



07:43 AM EDT
Wed Oct 08 2025

Current Disturbances and Seven-Day Cyclone Formation Chance: < 40% 40-60% > 60%
Tropical or Sub-Tropical Cyclone: Depression Storm Hurricane
 Post-Tropical Cyclone or Remnants

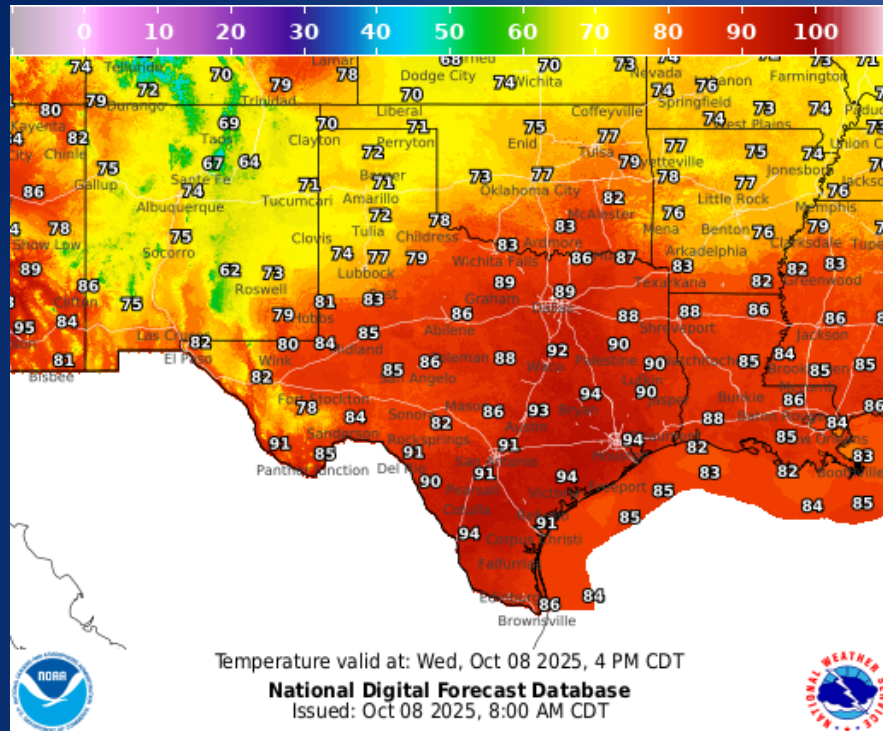
Incidents Reported to the State Operations Center (last 24 hours)

DATE	SUBJECT	LOCATION
10/07/25	Final Report of the Water Outage	Montague County
10/07/25	Final Report of a Boil Water Notice	Montague County
10/07/25	Initial Report of the Hole 18 Fire	Bastrop County
10/07/25	Initial and Final Report of an Assisted Living Facility Evacuation	Uvalde County
10/07/25	Initial Report of an Aircraft Crash	Bee County
10/07/25	Initial and Final Report of a School Bus Fire	Harris County
10/07/25	Initial and Final Report of the Panola 4707 Fire	Panola County

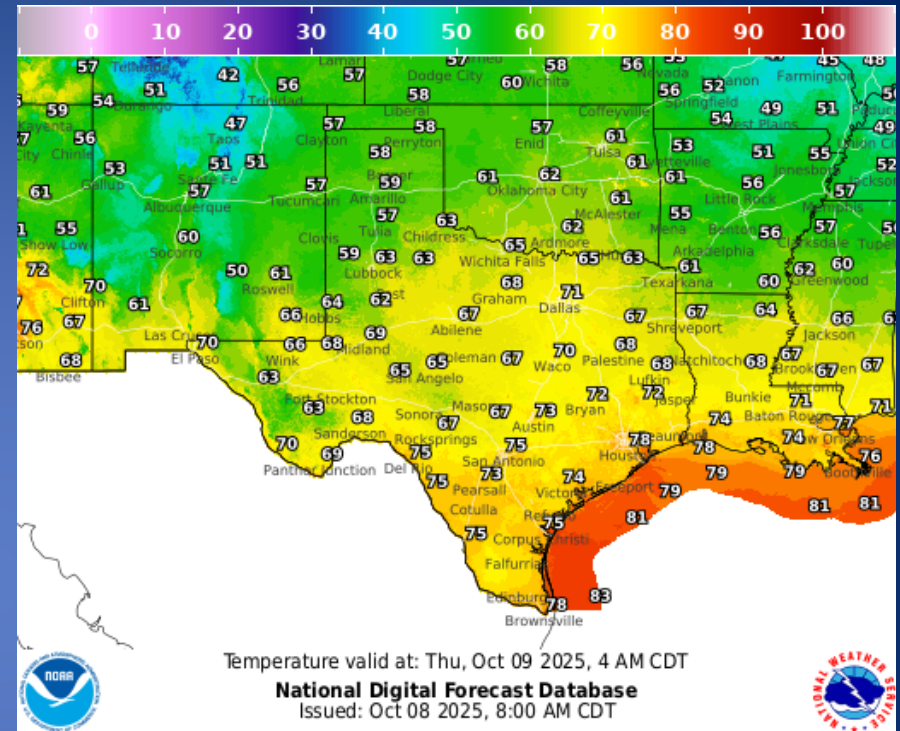
Informational Products Distributed by the State Operations Center

DATE	SUBJECT
10/07/25	National Hurricane Center Tropical Weather Outlook 01:00 PM CDT
10/07/25	Daily Situation Report
10/07/25	NWS Amarillo: TX and OK Panhandles Fall and Winter Outlook
10/07/25	National Hurricane Center Tropical Weather Outlook 7:00 PM CDT
10/08/25	National Hurricane Center Tropical Weather Outlook 02:00 AM CDT
10/08/25	National Hurricane Center Tropical Weather Outlook 07:00 AM CDT
10/08/25	Daily NWS Threat Brief

Weather Forecast

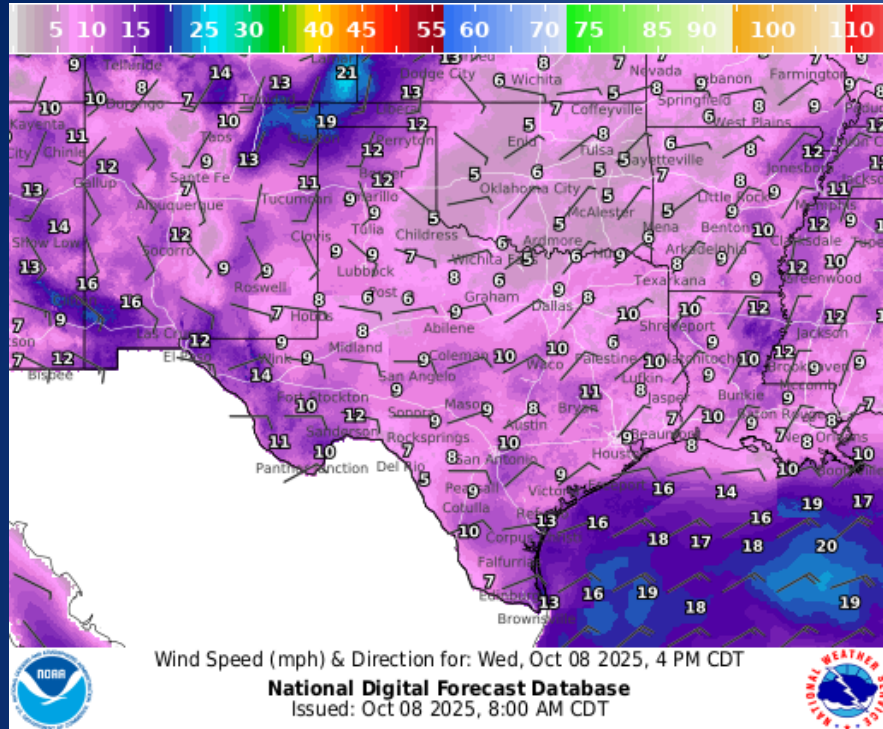


Highs

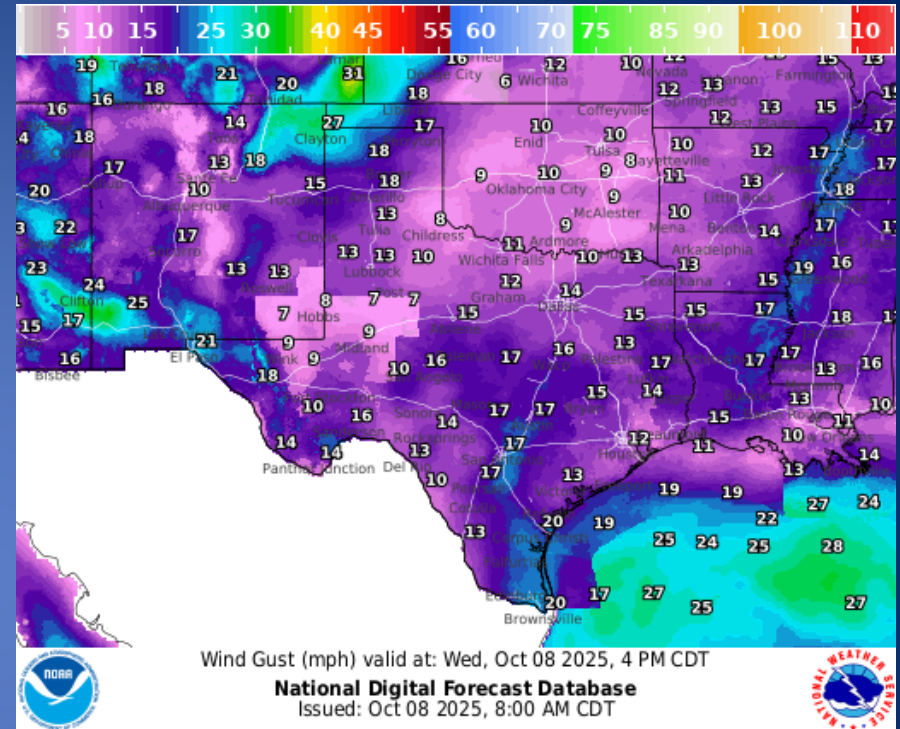


Lows

Weather Forecast

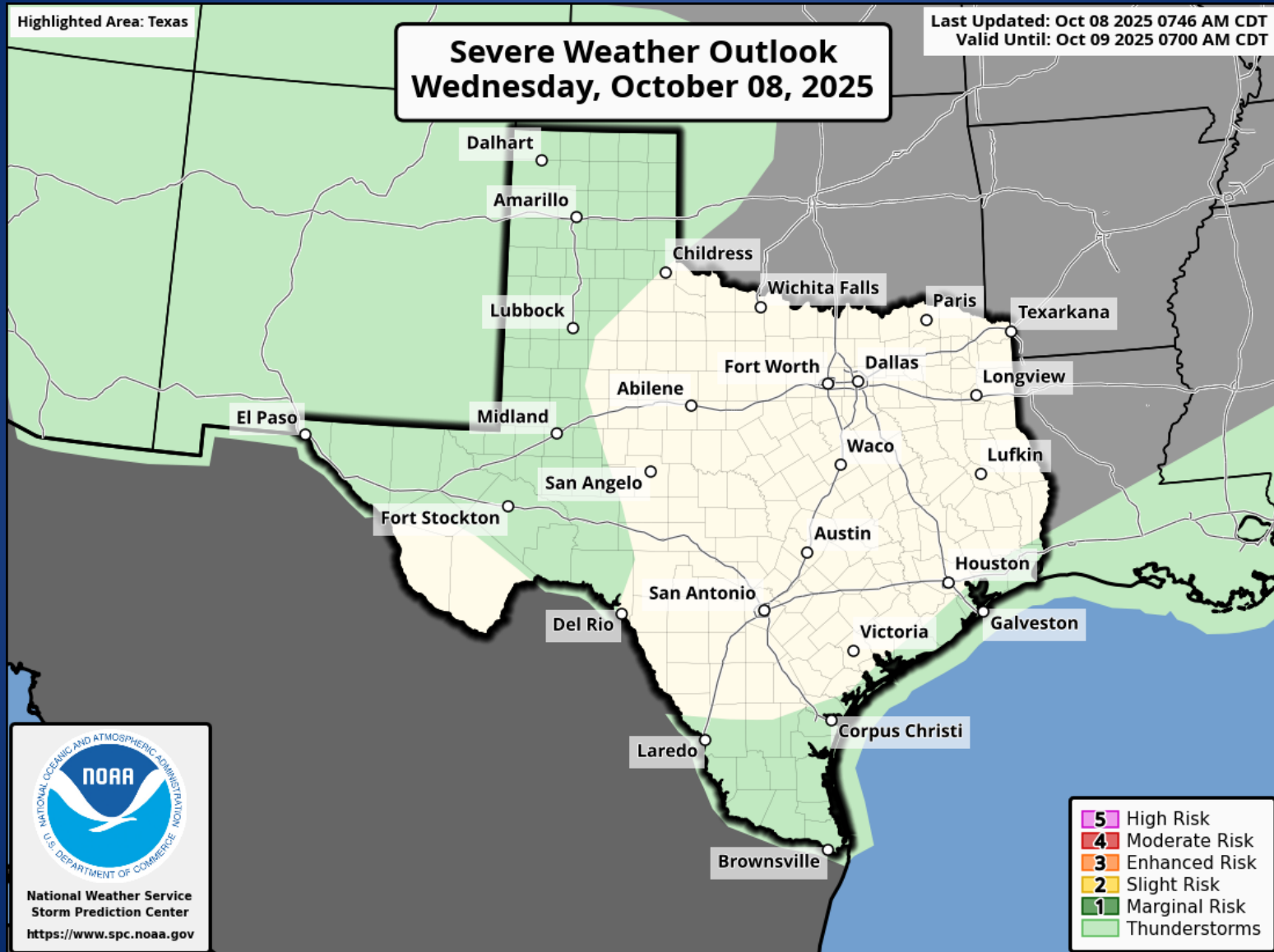


Wind Speeds



Gusts

Hazardous Weather



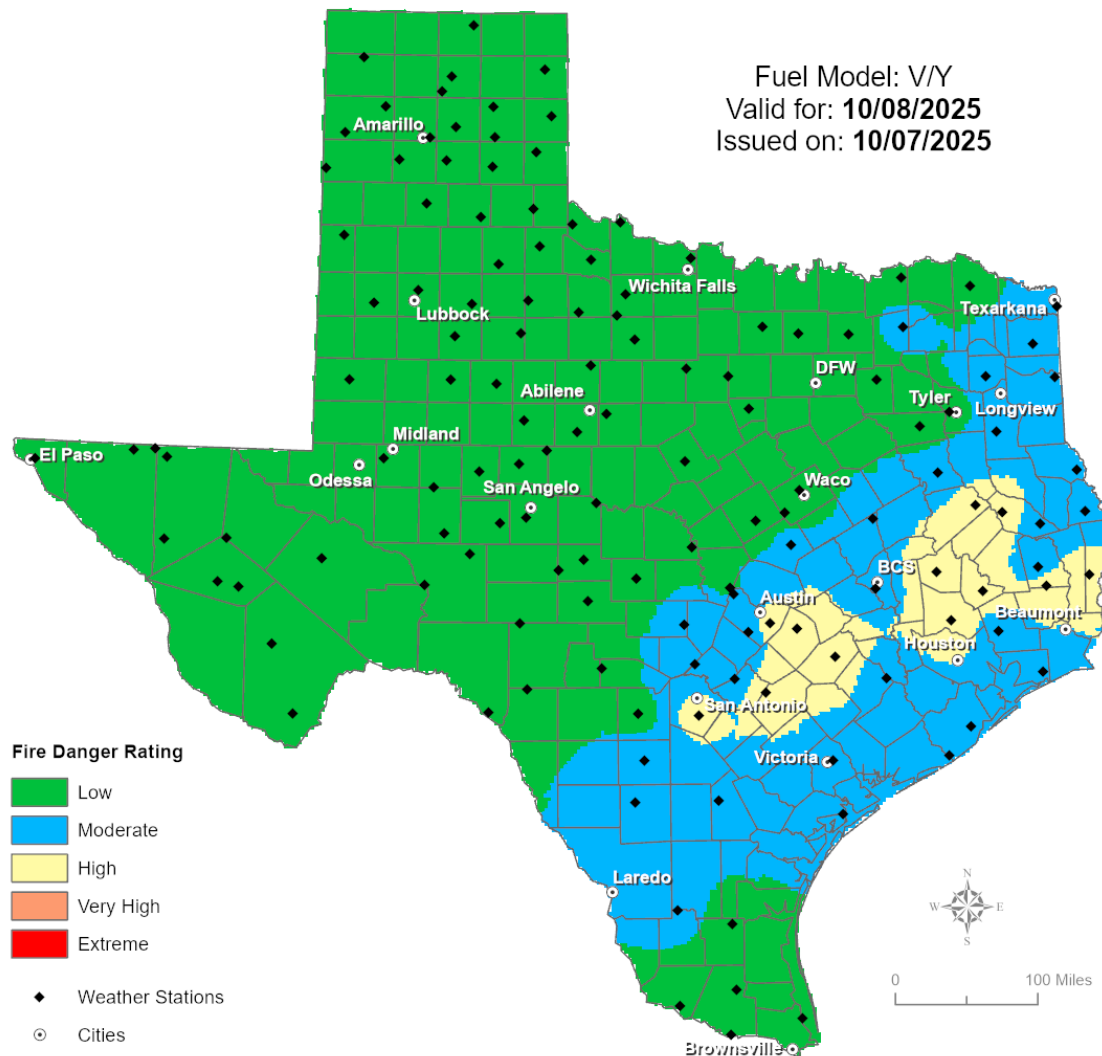
Weather Advisory/Statement/Watch/Warning Issued

DATE	WARNING TYPE	LOCATION
10/07/25	Flood Advisory	Briscoe, Cameron, Jim Hogg, and Swisher Counties
10/07/25	Special Weather Statement	Jim Hogg and Zapata Counties

Fire Danger Forecast

Forecast Fire Danger

Fuel Model: V/Y
Valid for: **10/08/2025**
Issued on: **10/07/2025**



Burn Ban

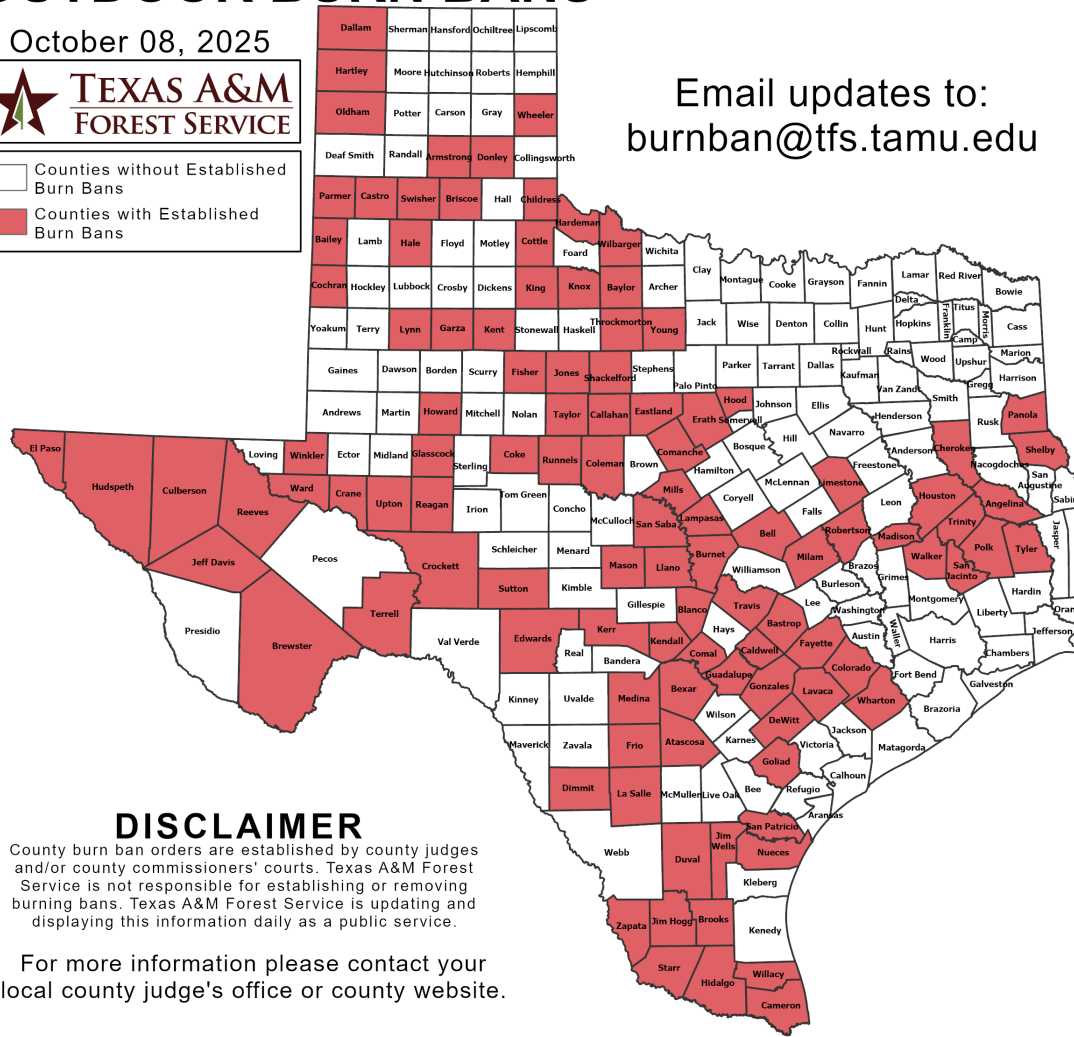
OUTDOOR BURN BANS

October 08, 2025



Counties without Established Burn Bans
Counties with Established Burn Bans

Email updates to:
burnban@tfs.tamu.edu



Counties with Burn Bans: 107

Angelina
Armstrong
Atascosa
Bailey
Bastrop
Baylor
Bell
Bexar
Blanco
Brewster
Briscoe
Brooks
Burnet
Caldwell
Callahan
Cameron
Castro
Cherokee
Childress
Cochran
Coke
Coleman
Colorado
Comal
Comanche
Cottle
Crane
Crockett
Culberson
Dallam
DeWitt
Dimmit
Donley
Duval
Eastland
Edwards
El Paso
Erath
Fayette
Fisher
Frio
Garza
Glasscock
Goliad
Gonzales
Guadalupe
Hale
Hardeman
Hartley
Hidalgo
Hood
Houston
Howard
Hudspeth
Jeff Davis
Jim Hogg
Jim Wells
Jones
Kendall
Kent
Kerr
King
Knox
Lampasas
La Salle
Lavaca
Limestone
Llano
Lynn
Madison
Mason
Medina
Milam
Mills
Nueces
Oldham
Panola
Parmer
Polk
Reagan
Reeves
Robertson
Runnels
San Jacinto
San Patricio
San Saba
Shackelford
Shelby
Starr
Sutton
Swisher
Taylor
Terrell
Throckmorton
Travis
Trinity
Tyler
Upton
Walker
Ward
Wharton
Wheeler
Wilbarger
Willacy
Winkler
Young
Zapata

DISCLAIMER

County burn ban orders are established by county judges and/or county commissioners' courts. Texas A&M Forest Service is not responsible for establishing or removing burning bans. Texas A&M Forest Service is updating and displaying this information daily as a public service.

For more information please contact your local county judge's office or county website.

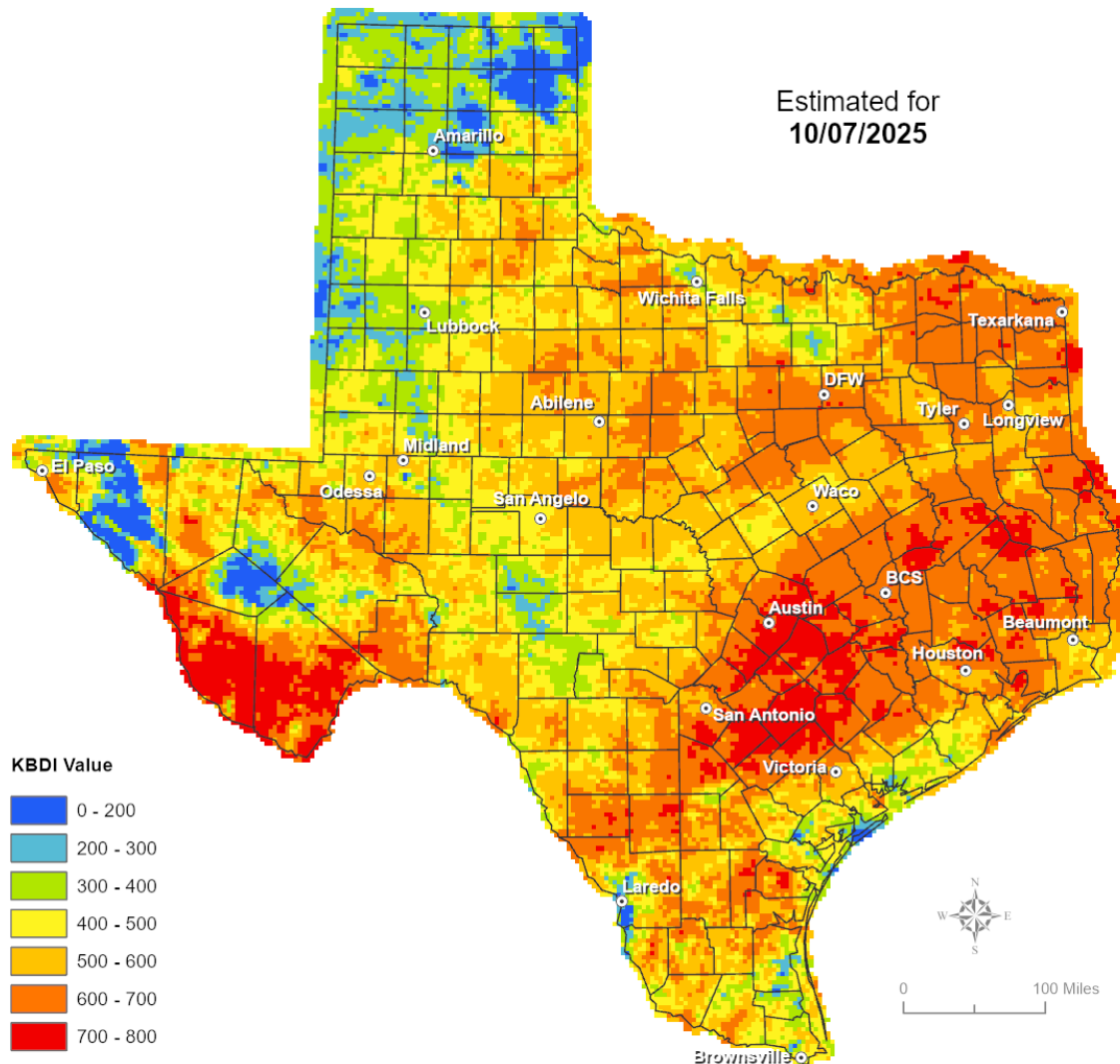
RED FLAG WARNINGS: www.weather.gov
Additional map formats available at <https://tfsweb.tamu.edu/Burnbans/>

Keetch-Byram Drought Index

Keetch-Byram Drought Index

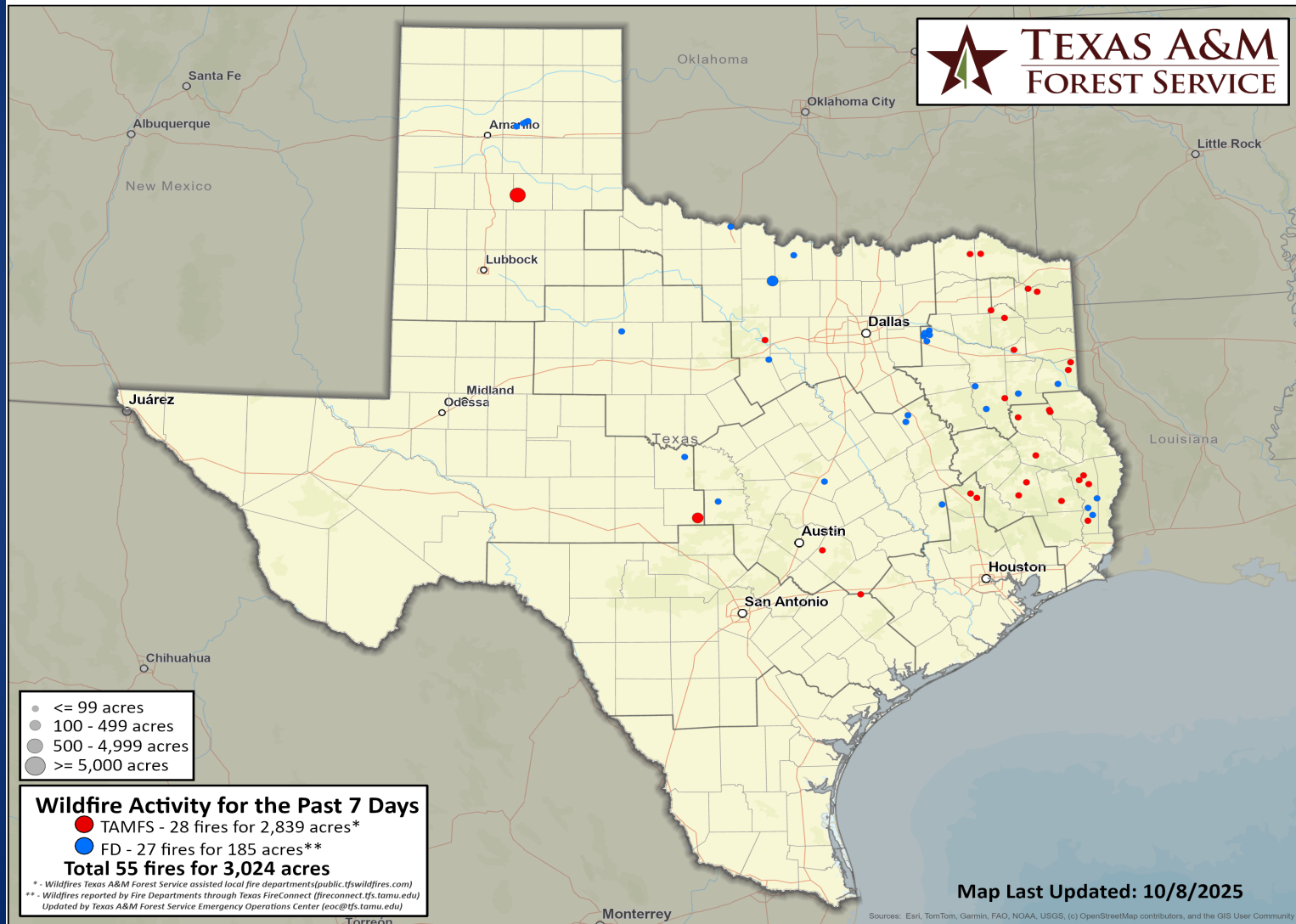
(4 km x 4 km resolution)

Estimated for
10/07/2025



Fire Activity (*Last 24 Hours)

Report of 541 (No Change) fires and 95,173 (No Change) acres have been burned this year. There are 107 (+3) counties with burn bans. The Keetch-Byram Drought Index list contains 223 (+3) counties with an average over 400.



Training

DATES		TITLE	COURSE	LOCATION
09/29/25	10/25/25	Community Emergency Response Team Basic Training	G-317	Kyle
09/29/25	10/13/25	Foundations of Emergency Management	L-101	San Antonio
09/29/25	10/13/25	Texas Emergency Management Response to Recovery Course	T-PUB250	Bryan
10/06/25	10/08/25	Intermediate Incident Command System for Expanding Incidents	G-300	LaPorte, San Antonio
10/06/25	10/10/25	HazMat Transportation Specialist (Certification Course)	H-509	College Station
10/07/25	10/09/25	Intermediate Incident Command System for Expanding Incidents	G-300	Arlington
10/07/25	10/08/25	STAM: Staging Area Manager	STAM (TDEM)	Houston
10/07/25	10/09/25	Disaster Accounting Basics	T-ACC600	Galveston
10/08/25	10/10/25	Intermediate Incident Command System for Expanding Incidents	G-300	Live Oak
10/08/25	10/08/25	TDEM Procurement Training	T-PRO700	Virtual

Statewide Significant Events

DATES		LOCATION	EVENT
09/26/25	10/19/25	Dallas	State Fair of Texas
10/03/25	11/01/25	Leander	Pumpkin Fest
10/03/25	10/12/25	Houston	International Quilts Market & Festival