

Texas Division of Emergency Management Texas State Operations Center



**Thursday, December 25th, 2025
As of 0900 CDT**

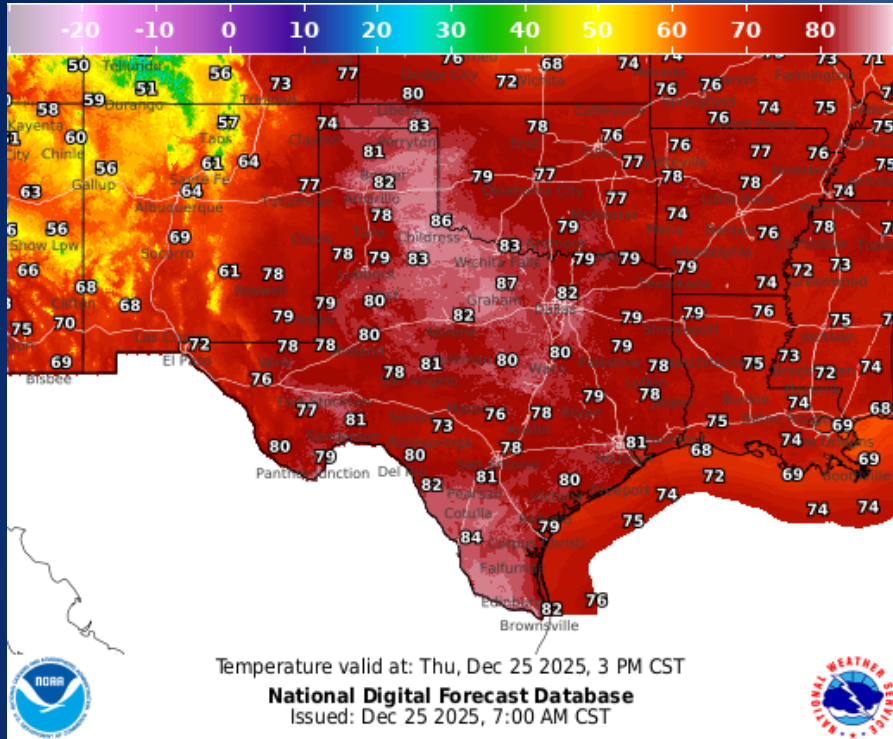
Incidents Reported to the State Operations Center (last 24 hours)

DATE	SUBJECT	LOCATION
12/24/25	Initial and Final Report of a Water Outage	Matagorda County

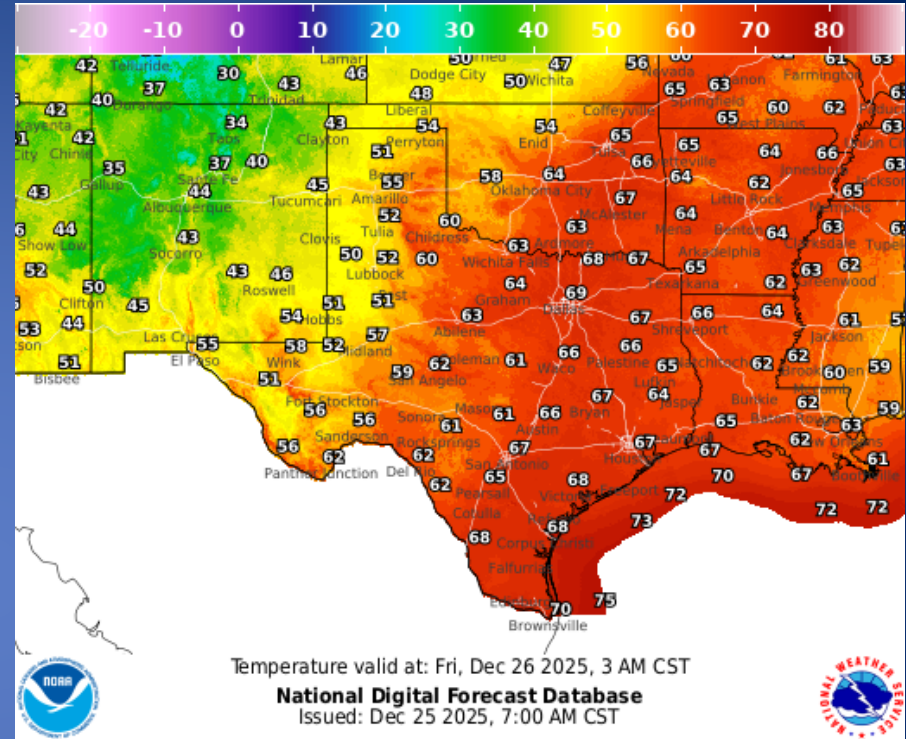
Informational Products Distributed by the State Operations Center

DATE	SUBJECT
12/25/25	Daily Situation Report [25-0026 02JUL Severe Weather]
12/25/25	Daily NWS Threat Brief
12/25/25	NWS El Paso, TX/Santa Teresa, NM: Thursday Morning Weather Hazards

Weather Forecast

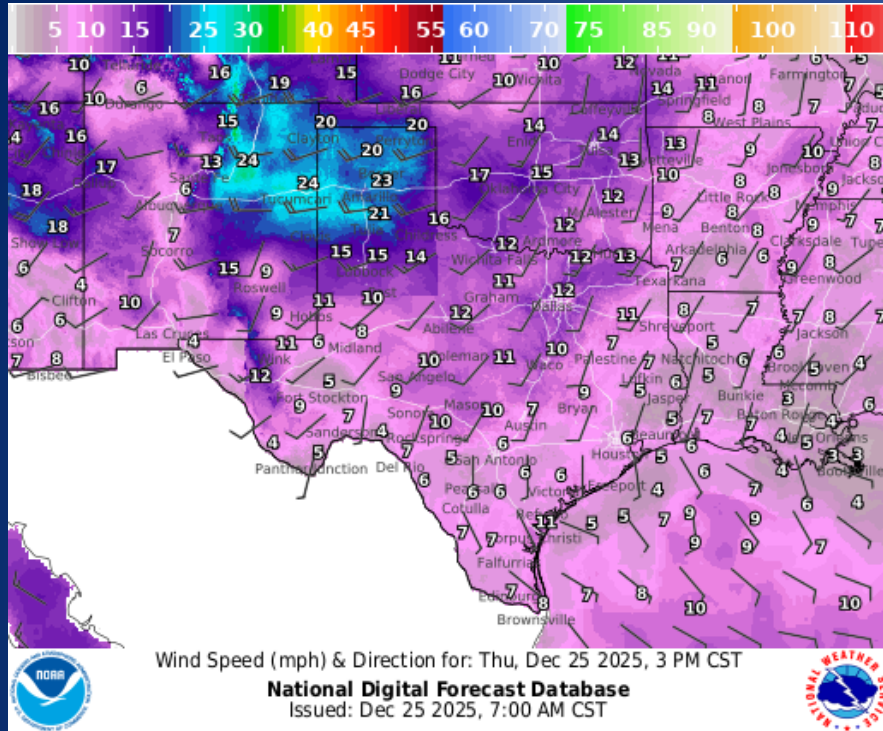


Highs

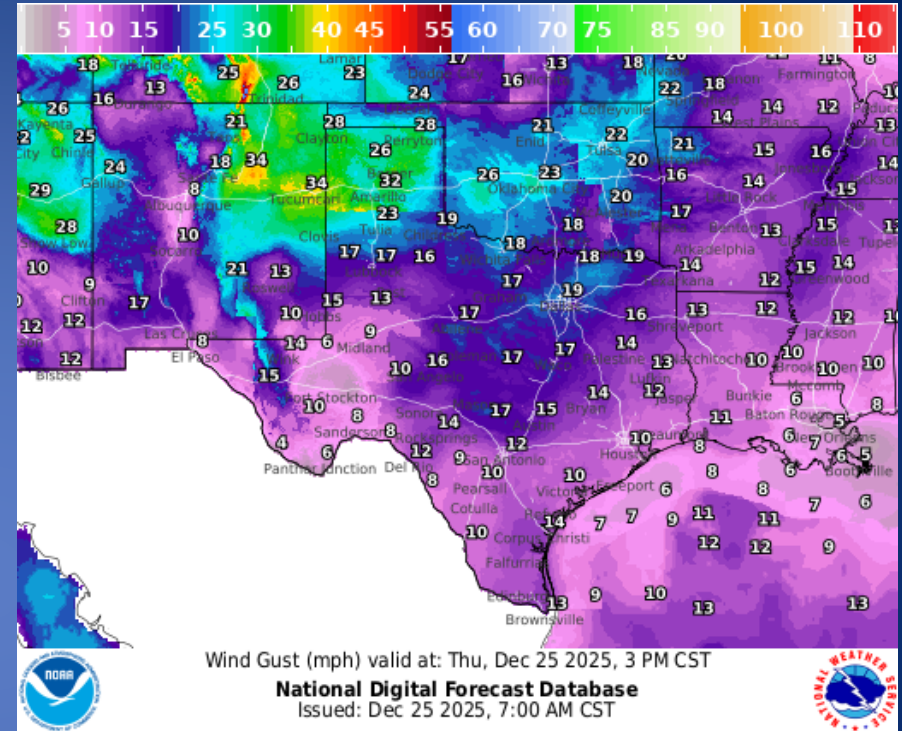


Lows

Weather Forecast

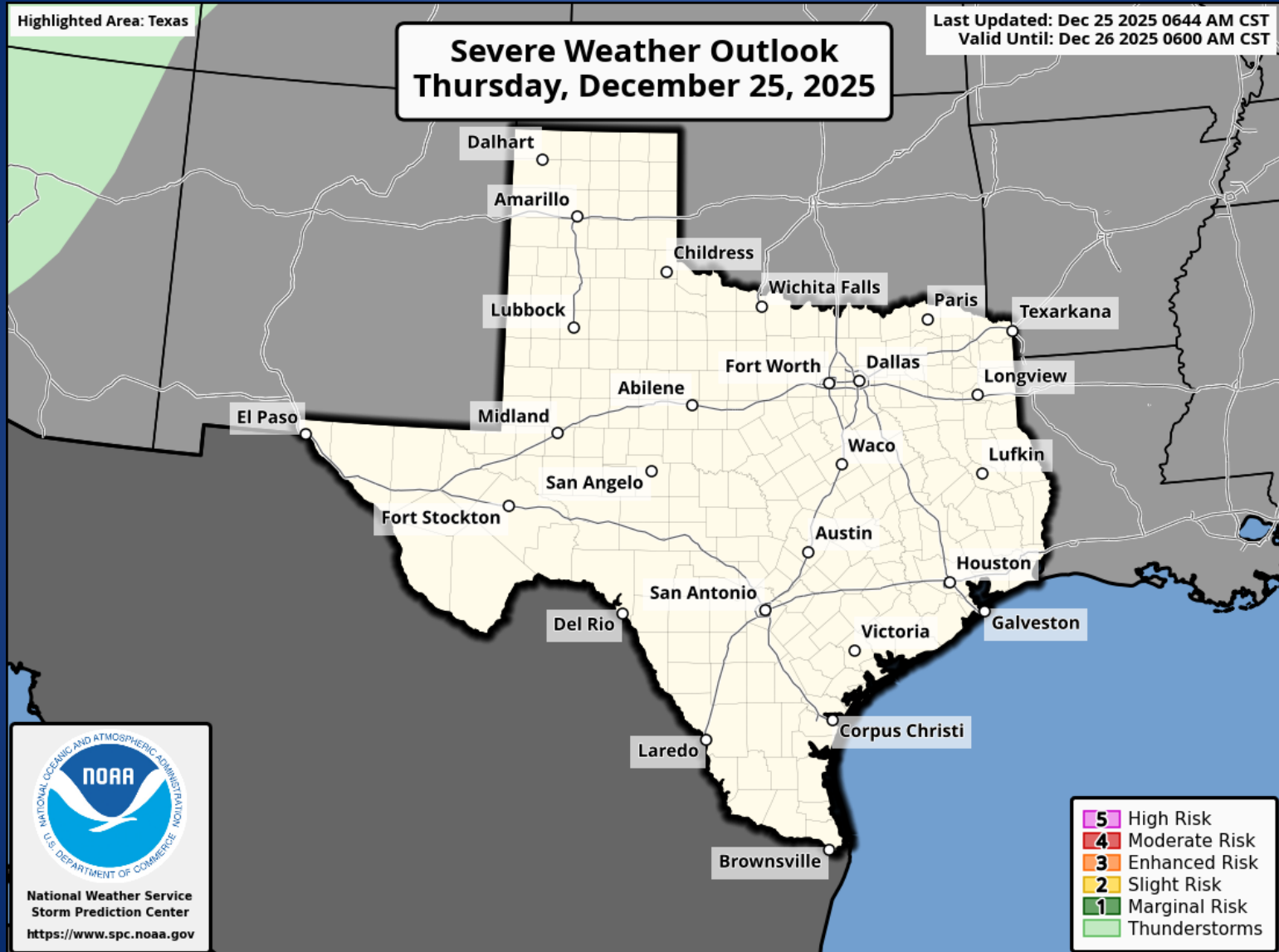


Wind Speeds



Gusts

Hazardous Weather



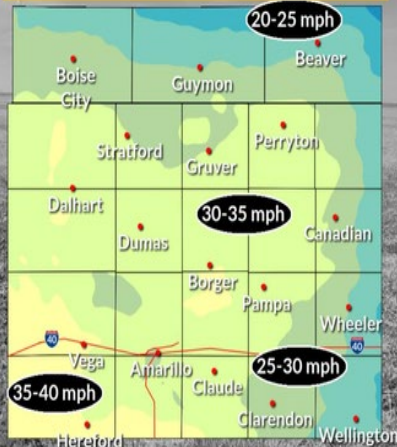
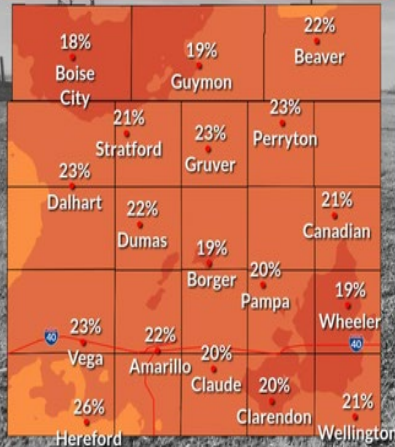
Hazardous Weather

Elevated Fire Weather Conditions Christmas Day

Updated:
Thu Dec 25, 2025 3:50 AM

Minimum RH Values

Forecast Wind Gusts



National Weather Service | Amarillo

Follow Us: @NWSAmarillo

Low relative humidity and gusty winds this afternoon will create elevated fire weather conditions for the Texas Panhandle. Outdoor burning and activities that cause open sparks or flames are discouraged.

Dense Fog Advisory

In Effect thru Late Christmas Morning



Victoria Crossroads, portions of the Coastal Bend/Plains, and Northern Bays/Nearshore Waters out 20NM



Land: Visibilities Below 1/4 Mile
Water: Visibilities Below 1 NM

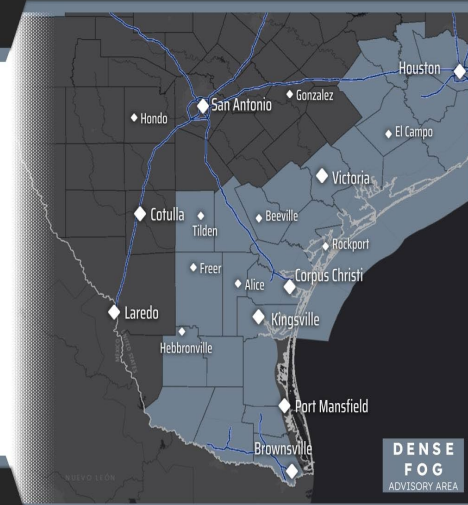


- Slow down & increase distance
- Turn on low-beam headlights
- Consider delaying travel
- Mariners Should Use Caution



NATIONAL WEATHER SERVICE
CORPUS CHRISTI

Follow: @NWSCorpus



DENSE
FOG
ADVISORY AREA

Updated: December 25, 2025

Areas of dense fog have developed and spread further inland. The Dense Fog Advisory is in effect as far west as Duval and McMullen counties through late this morning. This includes the bays and nearshore waters. The fog will be slow to dissipate through Christmas morning.

Hazardous Weather

Dense Fog Advisory

Inland: In Effect Through 10 AM CST Thursday
Marine: In Effect Through 12 PM CST Thursday



Inland: Portions of Southeast Texas

Marine: Galveston Bay, Matagorda Bay,
Nearshore Gulf Waters



Visibilities:

Inland: Below ¼ mile

Marine: Below 1 Nautical Mile



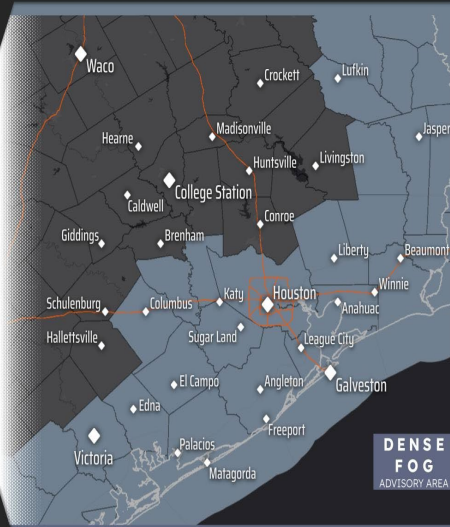
- Slow down & increase distance
- Turn on low-beam headlights
- Marine: Use proper fog signals, make sure all running lights are on, and remember to use your radar & compass



NATIONAL WEATHER SERVICE
HOUSTON/GALVESTON

Follow: @NWSHouston

Updated: December 25, 2025



Latest info at weather.gov/houston



Dense Fog Advisory

Until 10 AM Thursday



The southern South Plains



Visibility ¼ mile or less

- Allow extra time on the road
- Use low beam headlights
- Increase following distance



SLOW DOWN



USE CAUTION



NATIONAL WEATHER SERVICE
LUBBOCK, TEXAS

Follow: @NWSLubbock

Updated: Thu Dec 25, 2025 6:02 AM



Use Caution While Driving
Check out weather.gov/lubbock for more information.



A Dense Fog Advisory is in effect for portions of Southeast TX, the bays, and the nearshore Gulf waters through Thursday morning.

Patchy dense fog with visibilities under one quarter mile will be possible over the southern South Plains this morning.

Hazardous Weather

Dense Fog Advisory

Until 10 AM CST Christmas Morning

Permian Basin, Far SE NM, and Stockton Plateau



Visibilities Below 1/4 Mile



- Slow down & increase distance
- Turn on low-beam headlights
- Consider delaying travel

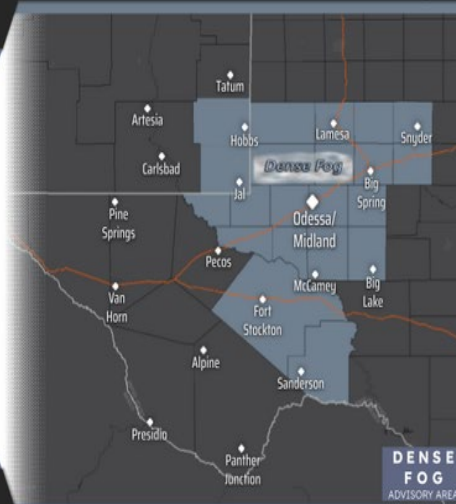


weather.gov/Midland

Follow: X @NWSMidland

National Weather Service - Midland/Odessa, TX

Use Caution While Driving
Latest info at weather.gov/Midland



DENSE
FOG
ADVISORY AREA

Updated: Thu Dec 25, 2025 2:20 AM

A Dense Fog Advisory is in effect until 10 AM CST /9 AM MST/ for the Permian Basin, far southeast New Mexico, and Stockton Plateau. If out and about, drive with extra caution this morning!

Dense Fog Advisory



Dense Fog Advisory for the counties shaded in gray on the map. This includes I-10 in Crockett and Sutton Counties.



Through 10 AM This Morning



Rapidly changing visibilities, including as low as 1/4 mile or less are occurring, which will lead to hazardous driving conditions.



Turn on low beam headlights



Allow for extra travel time

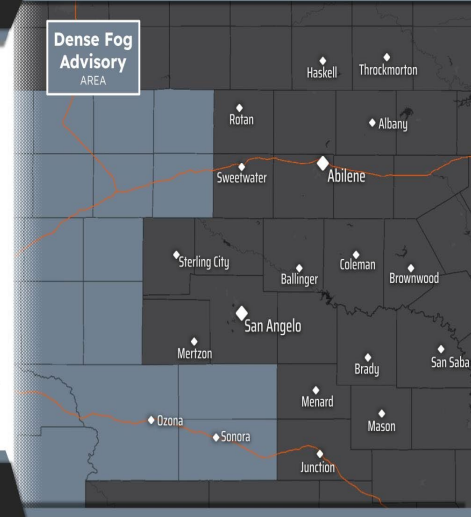


Drive slowly and with caution



National Weather Service -
San Angelo
weather.gov/SJT

Dense Fog
Advisory
AREA



December 25, 2025
2:25 AM

A dense fog advisory is in effect for Crockett, Sutton, and Schleicher counties through 10 am Thursday. Patchy dense fog will reduce visibilities to a quarter of a mile or less. Motorists are urged to slow down and drive with caution in dense fog.

Hazardous Weather

Dense Fog Advisory

Midnight to 10am Thursday



Southern half of Deep East Texas and Central Louisiana



Visibilities near or below 1/4 mile



- Slow down & increase distance
- Turn on low-beam headlights
- Consider delaying travel



weather.gov/shv

National Weather Service • Shreveport, LA

Follow: X @NWSShreveport

Updated: Wed Dec 24, 2025 8:59 PM



Dense fog will increase in coverage across parts of Deep East Texas and Central Louisiana overnight reducing visibility values to 1/4sm or less in areas. Take caution on the roads if you are doing any early Christmas travelling.

Christmas Morning Fog

December 25, 2025
4:17 AM



Key Message

- Fog will continue to develop across portions of Oklahoma and western-north Texas on Christmas morning.
- Visibilities could reduce to below 1/4 mile in dense fog.
- Drivers should be prepared for sudden changes in visibility.

Timing

- Through mid-morning hours on Thursday.

Actions to Take



- Slow down and increase distance
- Turn on low-beam headlights



National Weather Service | Norman, Oklahoma



@NWSNorman



weather.gov/norman

Fog will continue to develop across portions of Oklahoma and western-north Texas on Christmas morning. Dense fog (visibility at or below 1/4-mile) will be possible, especially across northern and southwestern Oklahoma.

Weather Advisory/Statement/Watch/Warning Issued

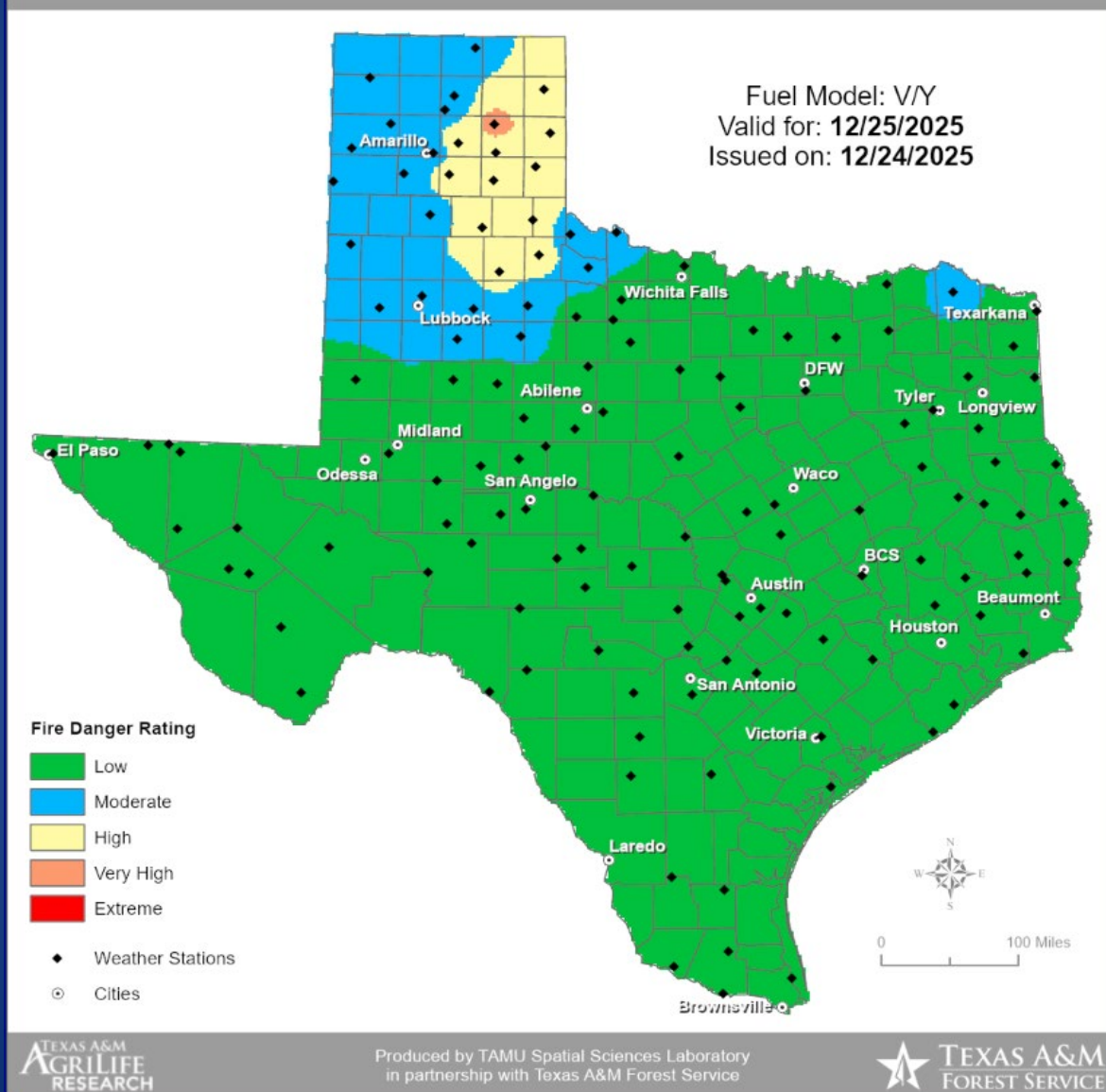
DATE	WARNING TYPE	LOCATION
12/24/25	Dense Fog Advisory	Andrews, Aransas, Brazoria, Bee, Calhoun, Chambers, Dawson, Duval, Ector, Fort Bend, Gaines, Galveston, Goliad, Hardin, Harris, Jackson, Jasper, Jefferson, Jim Wells, Kleberg, Liberty, Live Oak, Martin, Matagorda, McMullen, Midland, Newton, Nueces, Orange, Refugio, San Patricio, Tyler, Victoria, Wharton, and Winkler Counties
12/24/25	Marine Dense Fog	Aransas, Brazoria, Calhoun, Chambers, Galveston, Kleberg, Matagorda, Nueces, Refugio, and San Patricio Counties
12/24/25	Special Weather Statement	Brooks, Cameron, Crocket, Hidalgo, Jim Hogg, Kenedy, Schleicher, Starr, Sutton, and Willacy Counties
12/25/25	Dense Fog Advisory	Andrews, Austin, Borden, Colorado, Cameron, Crane, Crosby Dawson, Ector, Gaines, Garza, Glasscock, Harris, Hidalgo, Howard, Jim Hogg, Kenedy, Loving, Lubbock, Lynn, Martin, Midland, Mitchell, Pecos, Reagan, Scurry, Starr, Terrell, Terry, Upton, Waller, Ward, Willacy, Winkler, and Yoakum Counties

Weather Advisory/Statement/Watch/Warning Issued

DATE	WARNING TYPE	LOCATION
12/25/25	Special Weather Statement	Brown, Coleman, McCulloch, and Saba Counties
12/25/25	Airport Weather Warning	Cameron County

Fire Danger Forecast

Forecast Fire Danger



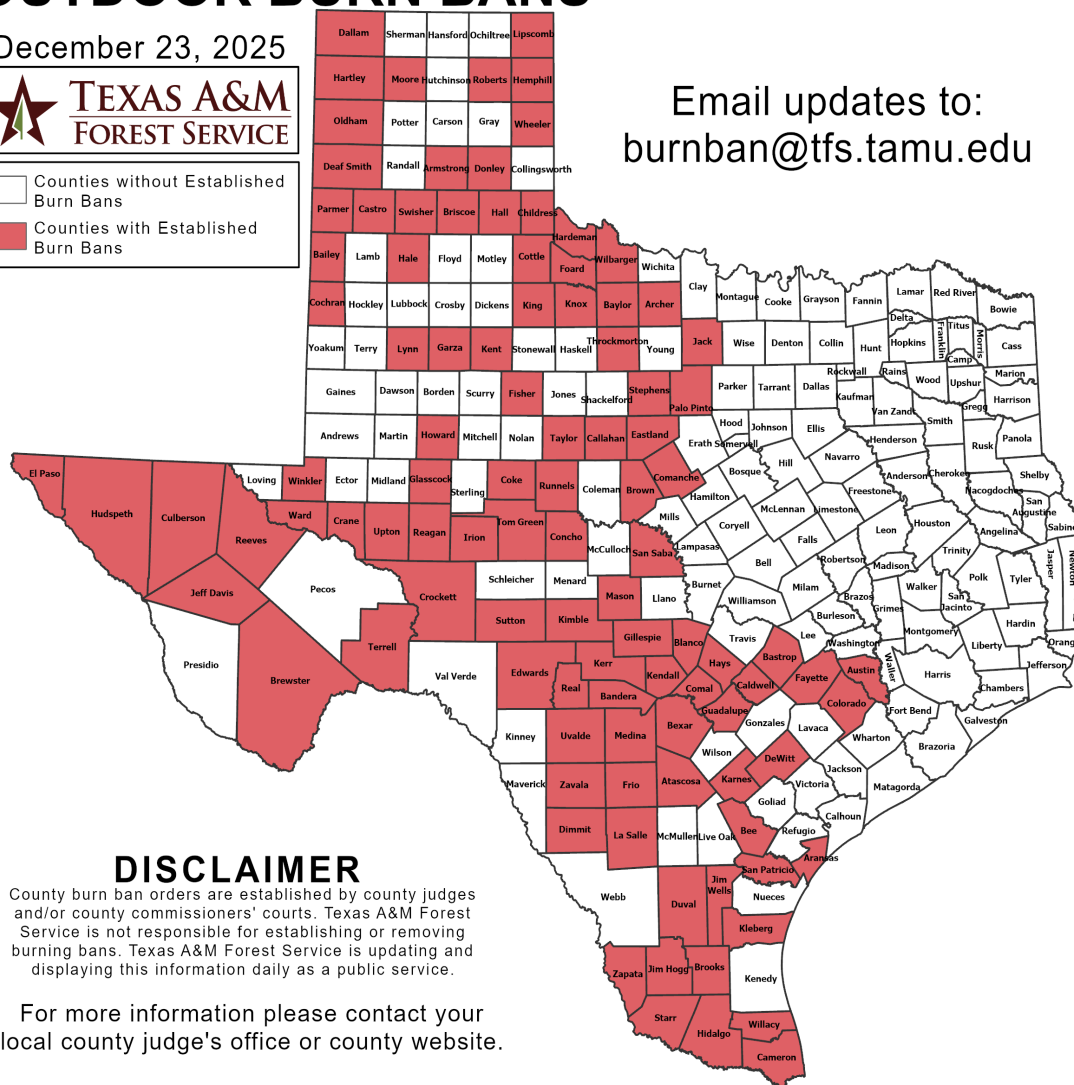
Burn Ban

OUTDOOR BURN BANS

December 23, 2025



Email updates to:
burnban@tfs.tamu.edu



Counties with Burn Bans: 103

Aransas	Donley	La Salle
Archer	Duval	Lipscomb
Armstrong	Eastland	Lynn
Atascosa	Edwards	Mason
Austin	El Paso	Medina
Bailey	Fayette	Moore
Bandera	Fisher	Oldham
Bastrop	Foard	Palo Pinto
Baylor	Frio	Parmer
Bee	Garza	Reagan
Bexar	Gillespie	Real
Blanco	Glasscock	Reeves
Brewster	Guadalupe	Roberts
Briscoe	Hale	Runnels
Brooks	Hall	San Patricio
Brown	Hardeman	San Saba
Caldwell	Hartley	Starr
Callahan	Hays	Stephens
Cameron	Hemphill	Sutton
Castro	Hidalgo	Swisher
Childress	Howard	Taylor
Cochran	Hudspeth	Terrell
Coke	Irion	Throckmorton
Colorado	Jack	Tom Green
Comal	Jeff Davis	Upton
Comanche	Jim Hogg	Uvalde
Concho	Jim Wells	Ward
Cottle	Karnes	Wheeler
Crane	Kendall	Wilbarger
Crockett	Kerr	Willacy
Culberson	Kimble	Winkler
Dallam	King	Zapata
Deaf Smith	Kleberg	Zavala
DeWitt	Knox	
Dimmit		

DISCLAIMER

County burn ban orders are established by county judges and/or county commissioners' courts. Texas A&M Forest Service is not responsible for establishing or removing burning bans. Texas A&M Forest Service is updating and displaying this information daily as a public service.

For more information please contact your local county judge's office or county website.

RED FLAG WARNINGS: www.weather.gov

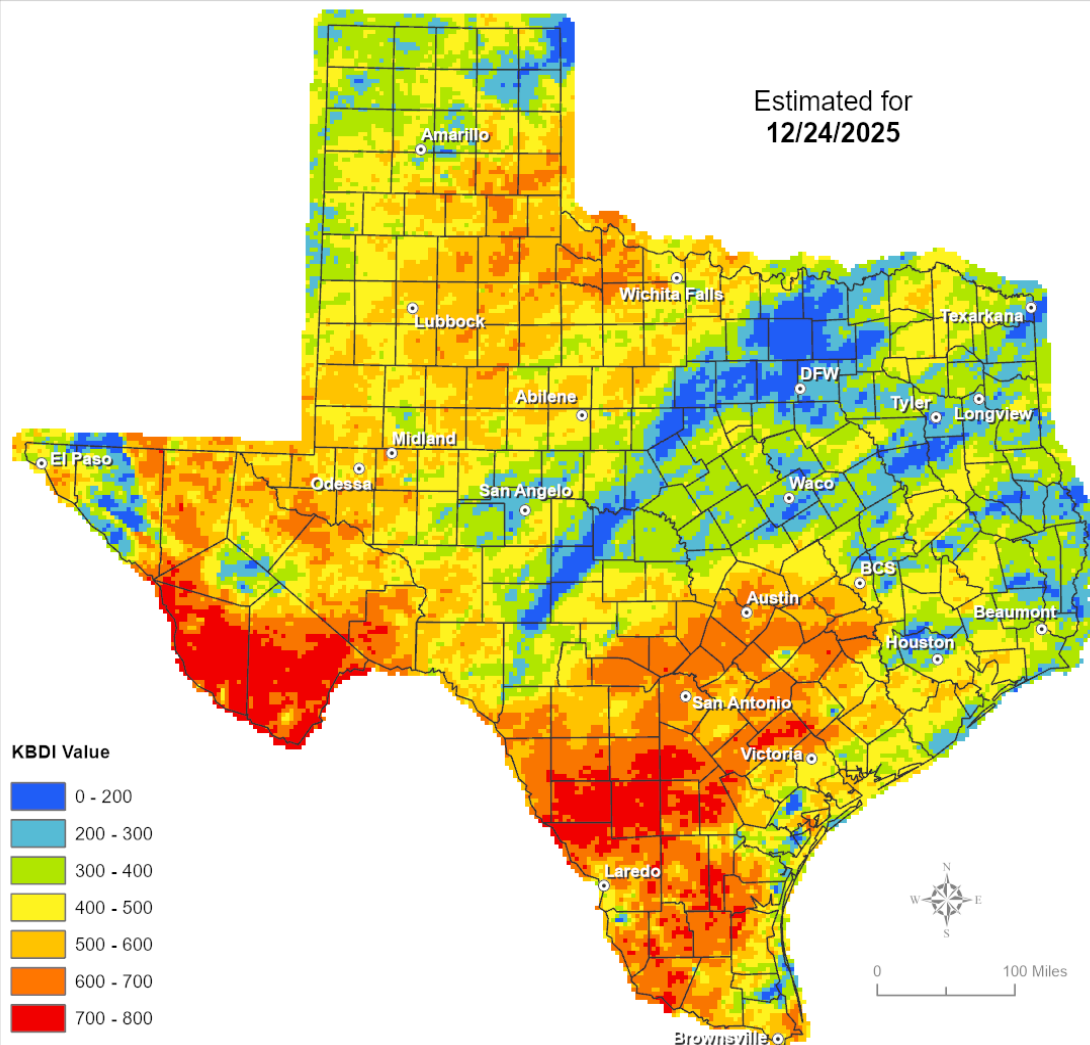
Additional map formats available at <https://tfsweb.tamu.edu/Burnbans/>

Keetch-Byram Drought Index

Keetch-Byram Drought Index

(4 km x 4 km resolution)

Estimated for
12/24/2025



Fire Weather

Warnings/Watches/Statements

DATE	WARNING TYPE	LOCATION
12/24/25	Fire Danger Statement	Armstrong, Briscoe, Carson, Castro, Collingsworth, Dallam, Deaf Smith, Donley, Gray, Hartley, Hemphill, Hutchinson, Moore, Oldham, Parmer, Potter, Randall, Roberts, Sherman, Swisher, and Wheeler Counties

Fire Activity (*Last 24 Hours)

Report of 823 (No Change) fires and 101,399 (No Change) acres have been burned this year. There are 103 (No Change) counties with burn bans. The Keetch–Byram Drought Index list contains 150 (+1) counties with an average over 400.

