

Texas Division of Emergency Management Texas State Operations Center



**Friday, December 26th, 2025
As of 0900 CDT**

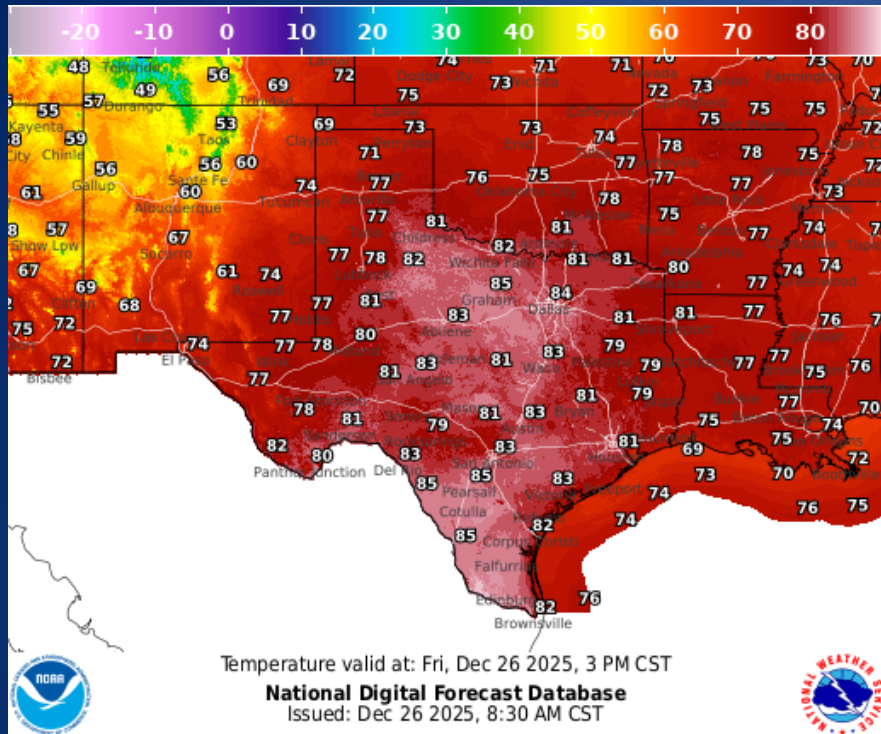
Incidents Reported to the State Operations Center (last 24 hours)

DATE	SUBJECT	LOCATION
12/25/25	Preliminary Earthquake Report (M3.6)	Culberson County
12/25/25	Initial Report of the Sleigh Bells Fire	Potter County
12/25/25	Initial Report of the Mistletoe Fire	Randall County
12/25/25	Update Report of the Mistletoe Fire	Randall County
12/25/25	Final Report of the Sleigh Bells Fire	Potter County
12/25/25	Update Report #2 of the Mistletoe Fire	Randall County
12/25/25	Update Report #3 of the Mistletoe Fire	Randall County
12/25/25	Update Report #4 of the Mistletoe Fire	Randall County

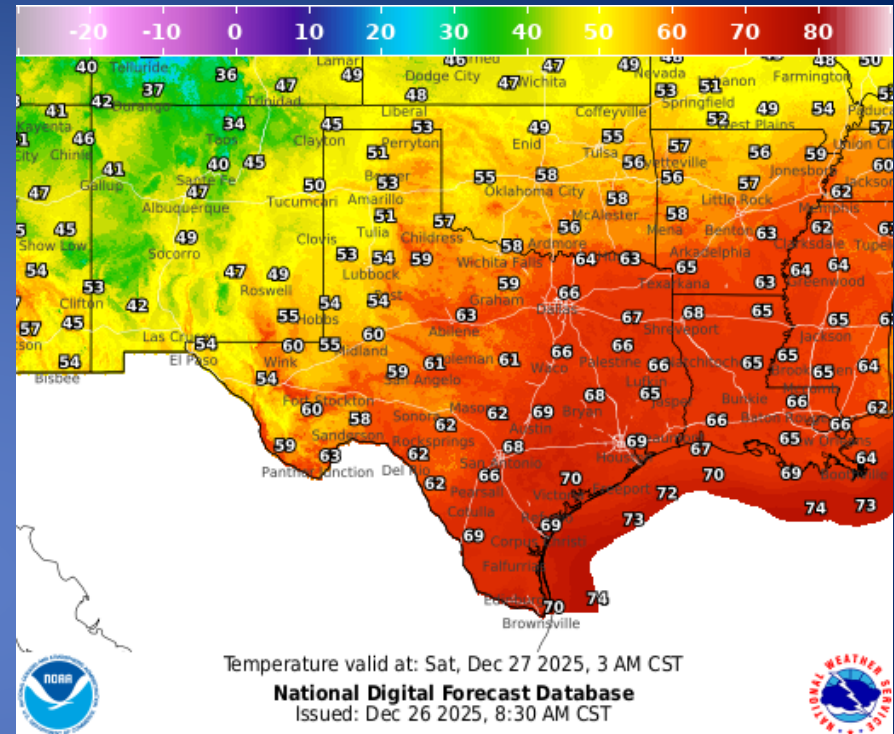
Informational Products Distributed by the State Operations Center

DATE	SUBJECT
12/25/25	Daily Situation Report for 25-0026 02JUL Severe Weather
12/25/25	NWS Midland/Odessa: Winter Weather Heads Up
12/25/25	Texas Special Events List
12/26/25	Daily NWS Threat Brief

Weather Forecast

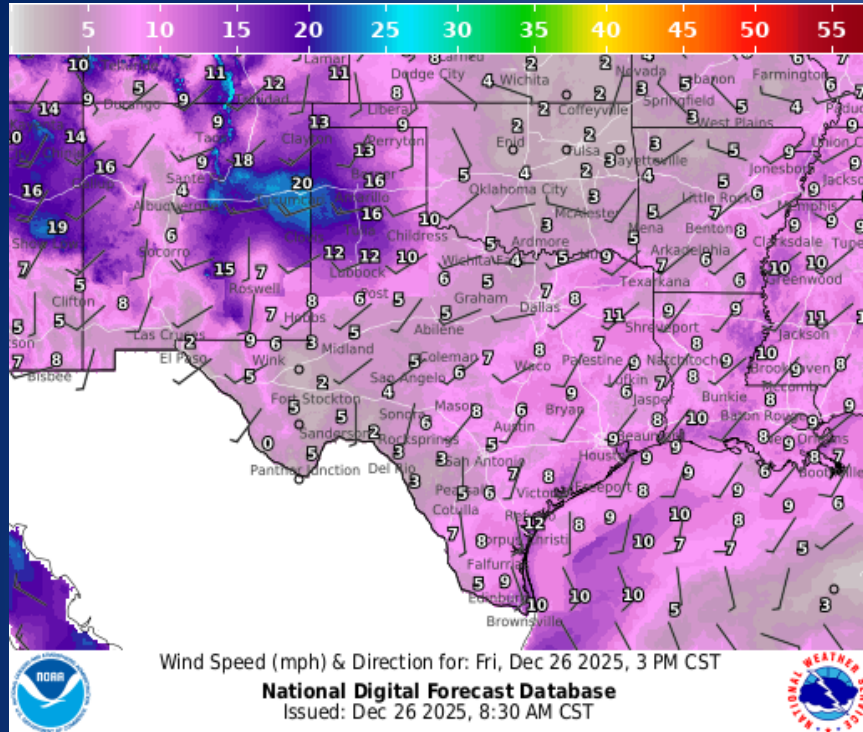


Highs

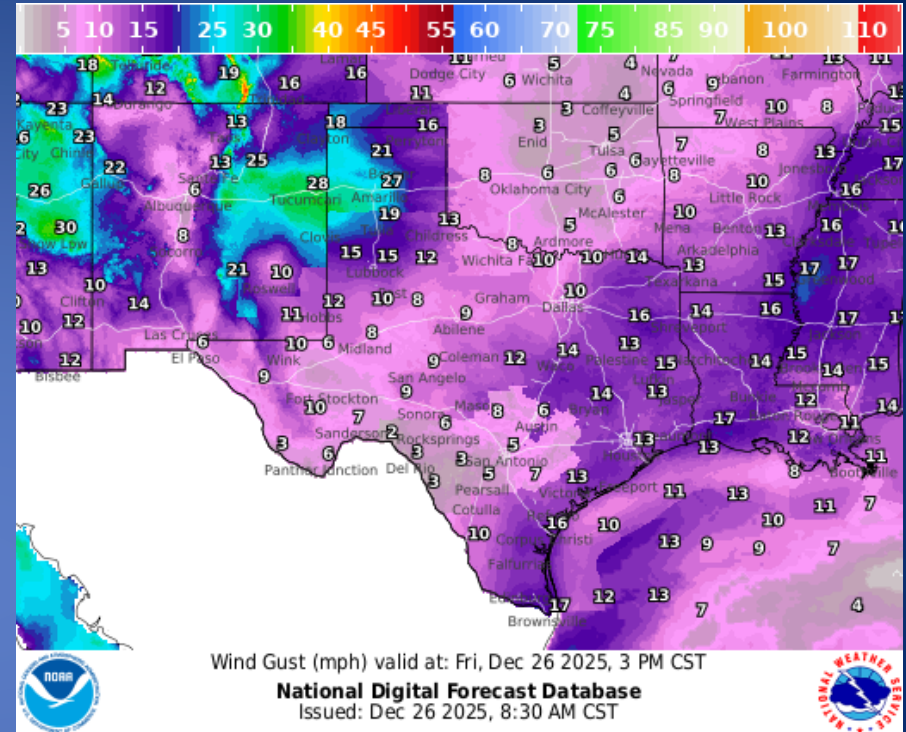


Lows

Weather Forecast

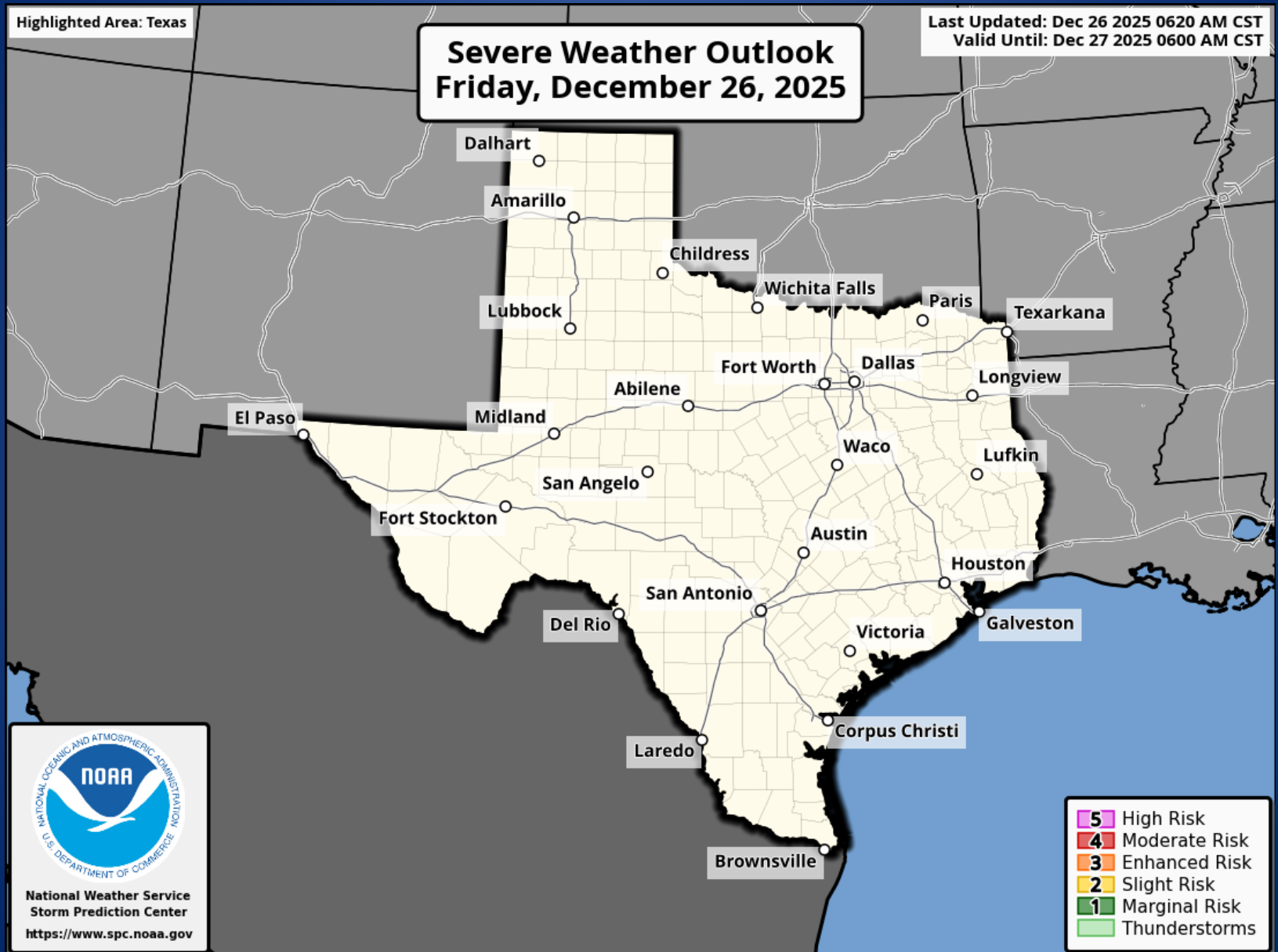


Wind Speeds



Gusts

Hazardous Weather



Hazardous Weather

Marine Dense Fog Advisory

In Effect through 10AM This Morning



Bays/Nearshore Waters to 20 NM.



• Visibilities 1 Mile or Less



- Mariners Should Use Caution
- Avoid Operating in These Conditions



NATIONAL WEATHER SERVICE
CORPUS CHRISTI
Follow: @NWSCorpus



Updated: December 26, 2025

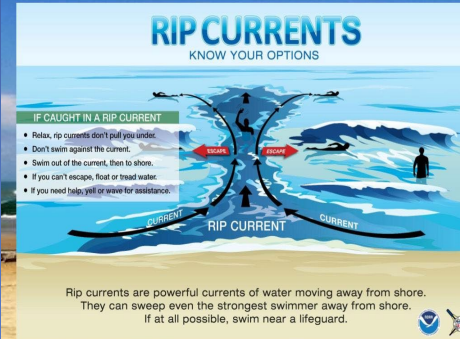
Dense fog has developed over the bays and nearshore waters with visibilities less than 1 mile. The advisory is in effect through 10AM Friday morning. Please take the proper precautions and stay safe.



Today's Beachcast

December 26, 2025
4:00 AM

Mostly Sunny with a MODERATE Risk of Rip Currents



Today

Highs: In the upper 70s

Wind: SE winds 10 to 15 mph

UV Index: Moderate

Water Temps: 72 degrees

Wave Heights: 2 to 3 feet

Rip Current Risk: Moderate

High Tides

South Padre Island: 08:30 PM CST

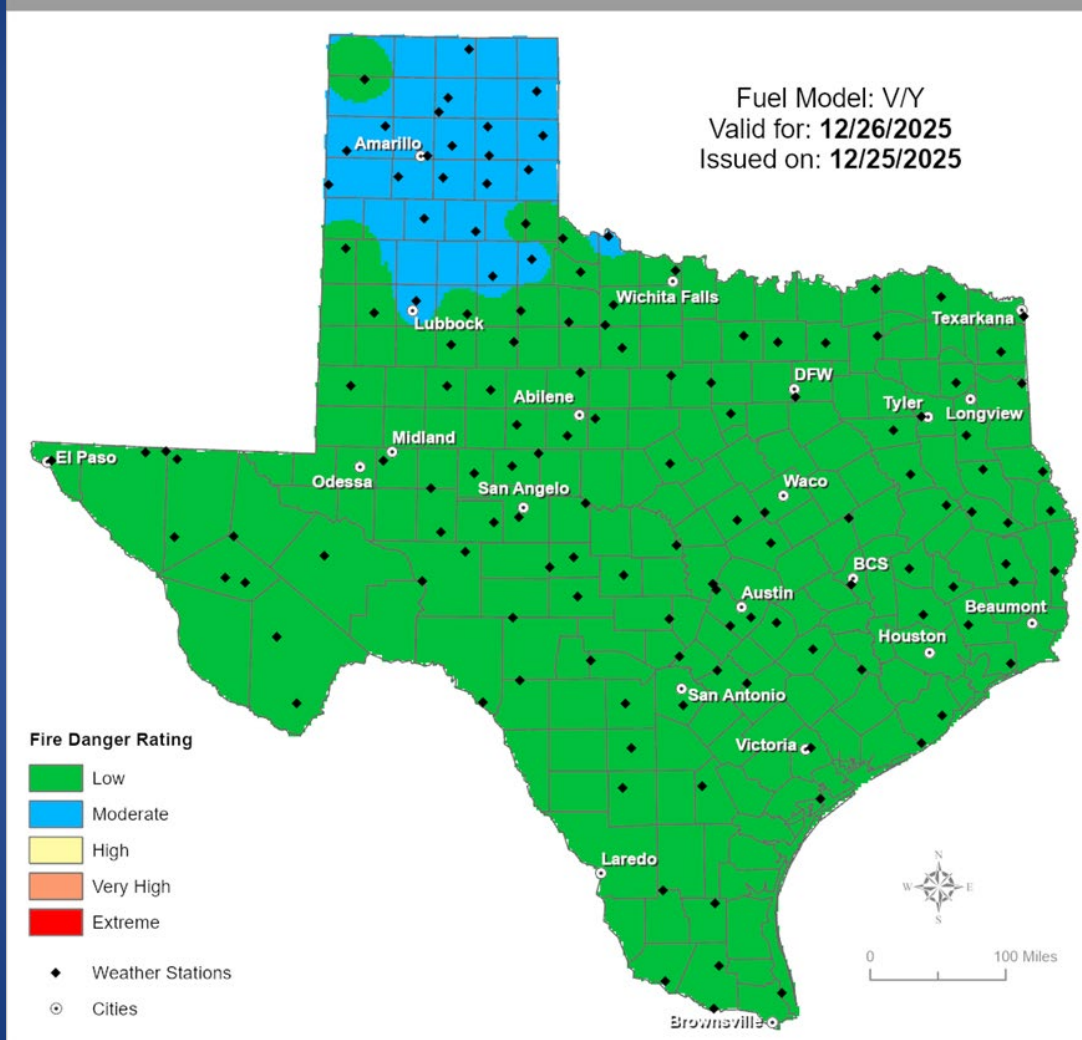
Mostly favorable conditions continue at the local beaches, with the exception of a MODERATE RISK of rip currents.

Weather Advisory/Statement/Watch/Warning Issued

DATE	WARNING TYPE	LOCATION
12/25/25	Airport Weather Warning	Potter and Randall Counties
12/25/25	Dense Fog Advisory	Borden, Dawson, Hardin, Howard, Jasper, Jefferson, Martin, Mitchell, Newton, Orange, Scurry, and Tyler Counties
12/25/25	Marine Dense Fog Advisory	Aransas, Brazoria, Calhoun, Chambers, Galveston, Harris, Jefferson, Kleberg, Matagorda, Nueces, Refugio, and San Patricio Counties
12/25/25	Special Weather Statement	Brooks, Cameron, Hidalgo, Jim Hogg, Kenedy, Starr, and Willacy Counties
12/26/25	Special Weather Statement	Aransas, Bandera, Brooks, Calhoun, Cameron, Dimmit, Duval, Frio, Hidalgo, Jim Hogg, Jim Wells, Kenedy, Kleberg, La Salle, Live Oak, McMullen, Medina, Nueces, Real, Refugio, San Patricio, Starr, Uvalde, Webb, Willacy, Zapata, and Zavala Counties
12/26/25	Marine Dense Fog Advisory	Brazoria, Calhoun, Chambers, Galveston, Harris, Jackson, Matagorda, and Victoria Counties

Fire Danger Forecast

Forecast Fire Danger



Burn Ban

OUTDOOR BURN BANS

December 23, 2025

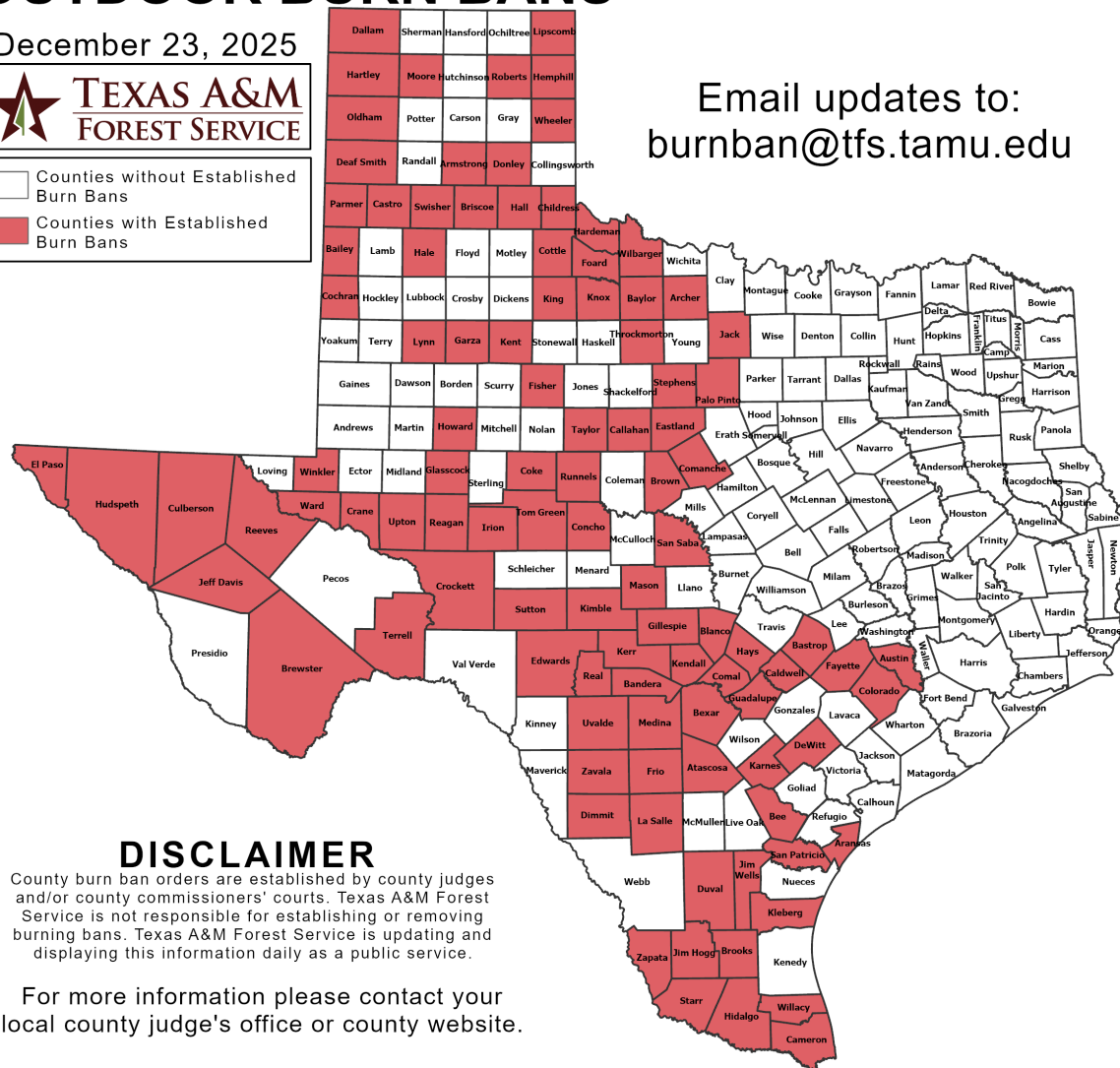


Counties without Established Burn Bans
 Counties with Established Burn Bans

Email updates to:
burnban@tfs.tamu.edu

Counties with Burn Bans: 103

Aransas	Donley	La Salle
Archer	Duval	Lipscomb
Armstrong	Eastland	Lynn
Atascosa	Edwards	Mason
Austin	El Paso	Medina
Bailey	Fayette	Moore
Bandera	Fisher	Oldham
Bastrop	Foard	Palo Pinto
Baylor	Frio	Parmer
Bee	Garza	Reagan
Bexar	Gillespie	Real
Blanco	Glasscock	Reeves
Brewster	Guadalupe	Roberts
Briscoe	Hale	Runnels
Brooks	Hall	San Patricio
Brown	Hardeman	San Saba
Caldwell	Hartley	Starr
Callahan	Hays	Stephens
Cameron	Hemphill	Sutton
Castro	Hidalgo	Swisher
Childress	Howard	Taylor
Cochran	Hudspeth	Terrell
Coke	Irion	Throckmorton
Colorado	Jack	Tom Green
Comal	Jeff Davis	Upton
Comanche	Jim Hogg	Uvalde
Concho	Jim Wells	Ward
Cottle	Karnes	Wheeler
Crane	Kendall	Willbarger
Crockett	Kerr	Willacy
Culberson	Kimble	Winkler
Dallam	King	Zapata
Deaf Smith	DeWitt	Zavala
DeWitt	Kleberg	
Dimmit	Knox	



DISCLAIMER

County burn ban orders are established by county judges and/or county commissioners' courts. Texas A&M Forest Service is not responsible for establishing or removing burning bans. Texas A&M Forest Service is updating and displaying this information daily as a public service.

For more information please contact your local county judge's office or county website.

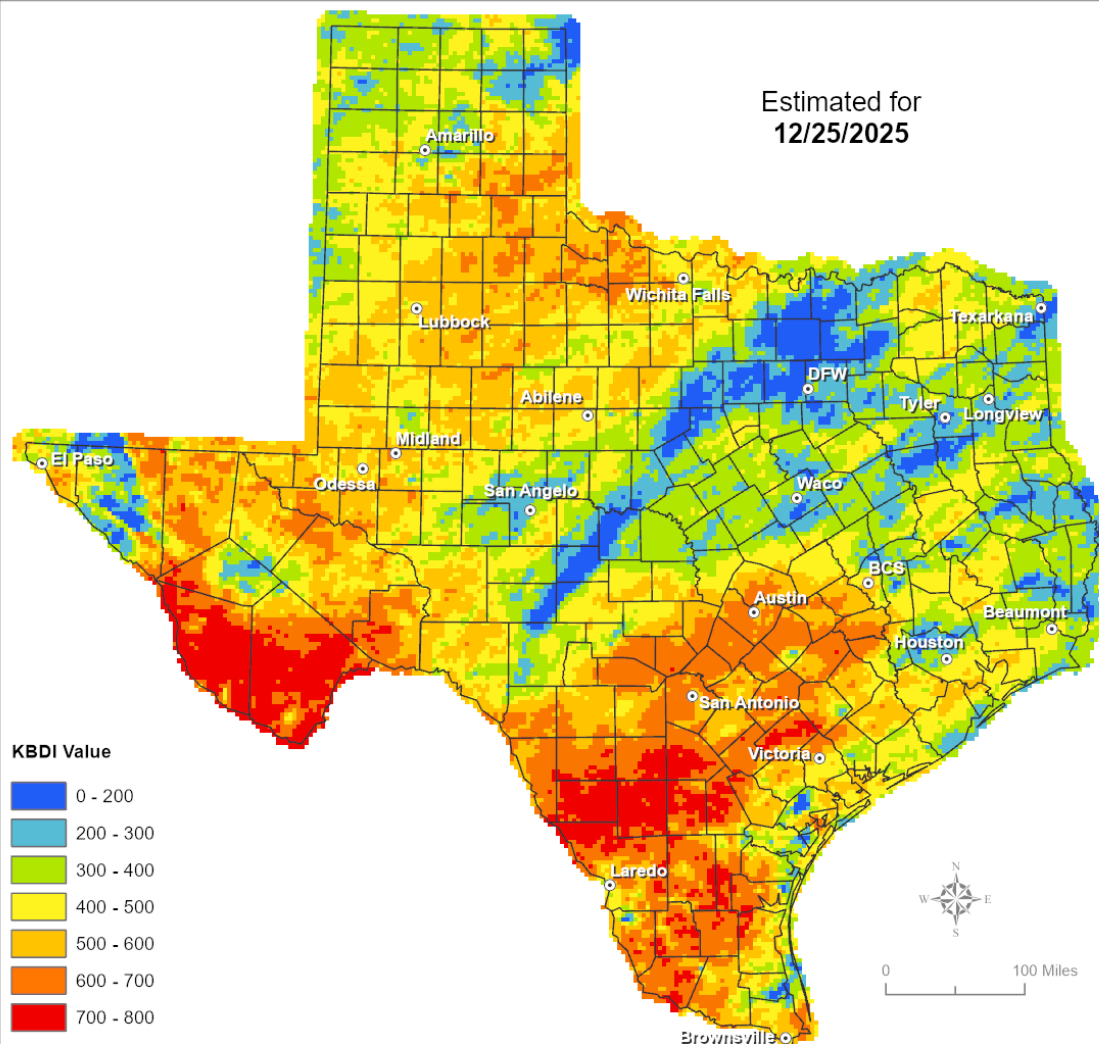
RED FLAG WARNINGS: www.weather.gov
 Additional map formats available at <https://tfsweb.tamu.edu/Burnbans/>

Keetch-Byram Drought Index

Keetch-Byram Drought Index

(4 km x 4 km resolution)

Estimated for
12/25/2025



Fire Activity (*Last 24 Hours)

Report of 823 (No Change) fires and 101,398 (-1) acres have been burned this year. There are 103 (No Change) counties with burn bans. The Keetch–Byram Drought Index list contains 153 (+3) counties with an average over 400.

