

Texas Division of Emergency Management Texas State Operations Center



**Saturday, December 27th, 2025
As of 0900 CDT**

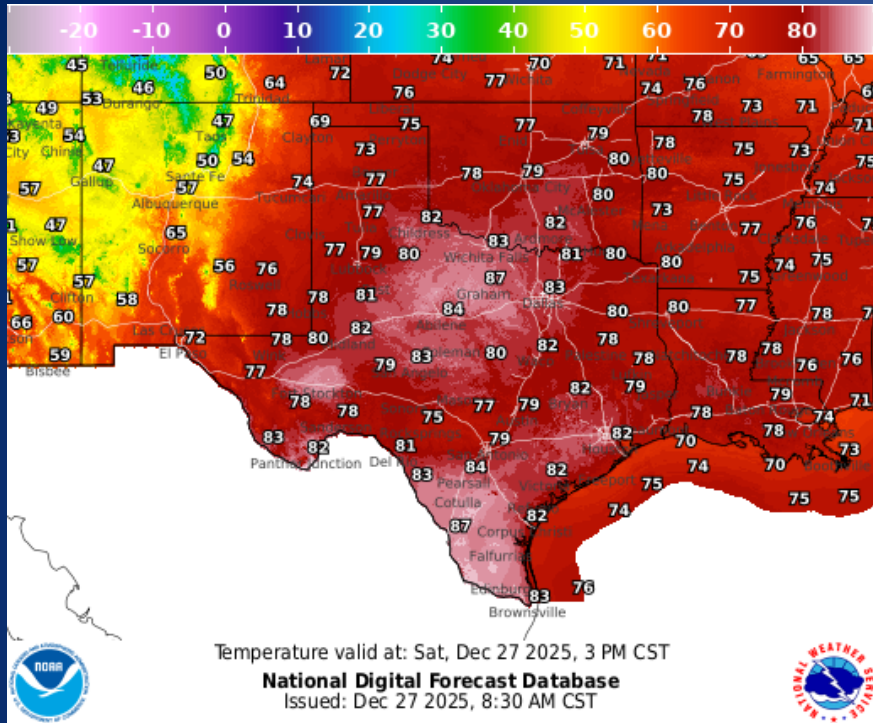
Incidents Reported to the State Operations Center (last 24 hours)

DATE	SUBJECT	LOCATION
12/26/25	Final Report of the Mistletoe Fire	Randall County
12/26/25	Initial Report of a Water Outage	Coryell County
12/26/25	Final Report of a 911 Outage in Gillespie	Gillespie County
12/26/25	Initial and Final Report of a Pipeline Leak	Hill County
12/26/25	Final Report of a Water Outage	Coryell County
12/27/25	Initial Report of a Chemical Release	Harris County
12/27/25	Update Report of a Chemical Release	Harris County

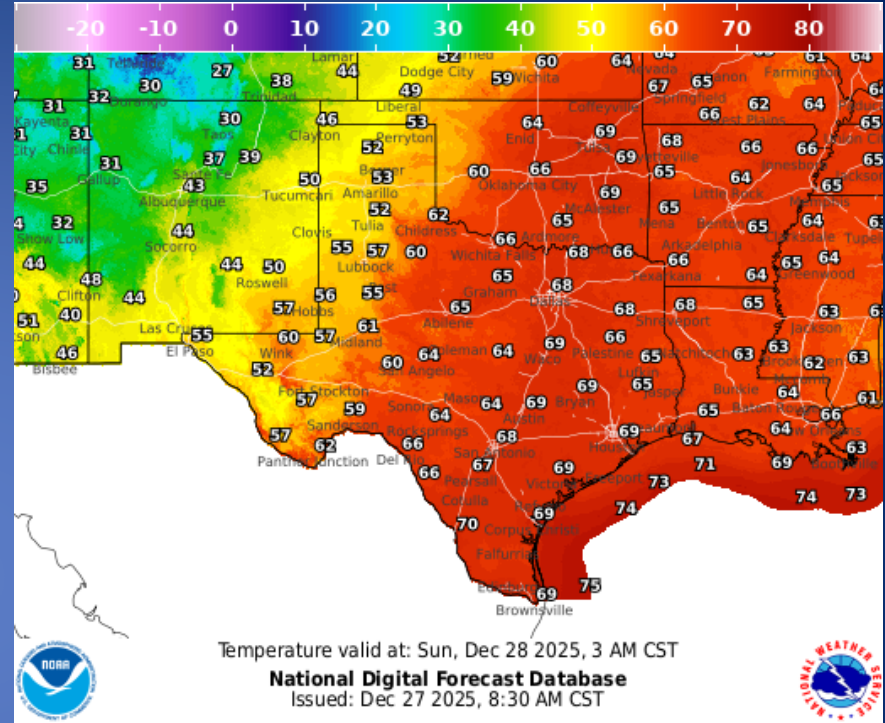
Informational Products Distributed by the State Operations Center

DATE	SUBJECT
12/26/25	Daily Situation Report [25-0026 02JUL Severe Weather]
12/26/25	Texas A&M Forest Service: Texas Fire Potential Update
12/26/25	NWS Midland/Odessa: Update on December 29 - 30 Winter Weather
12/26/25	NWS EL Paso, TX/Santa Teresa, NM: Potential Winter Weather Event for Monday & Tuesday, Dec 29 30
12/27/25	Daily NWS Threat Brief
12/27/25	NWS Corpus Christi: Gale Watch In Effect Monday

Weather Forecast

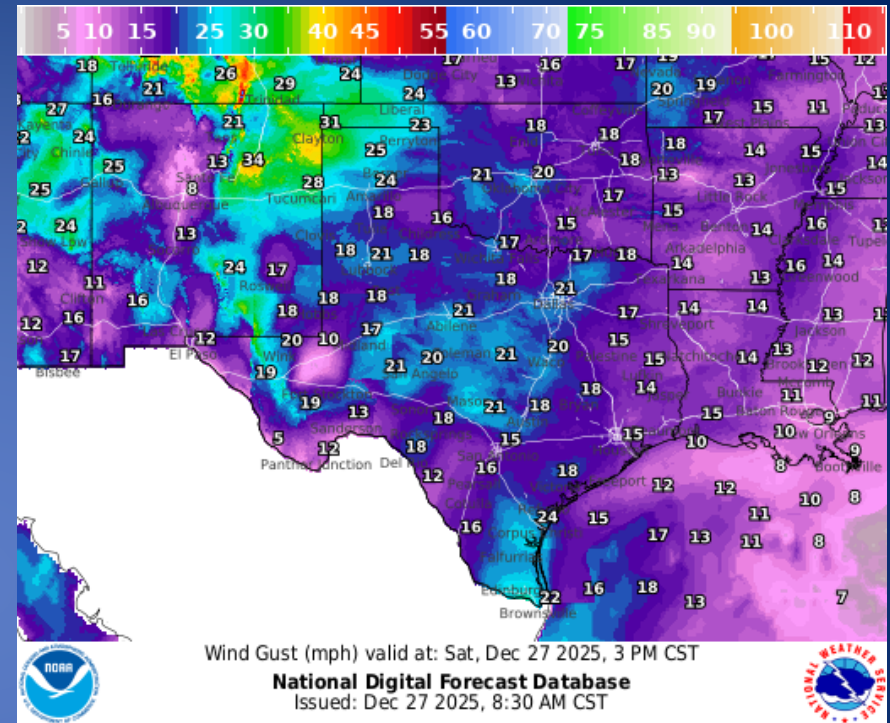
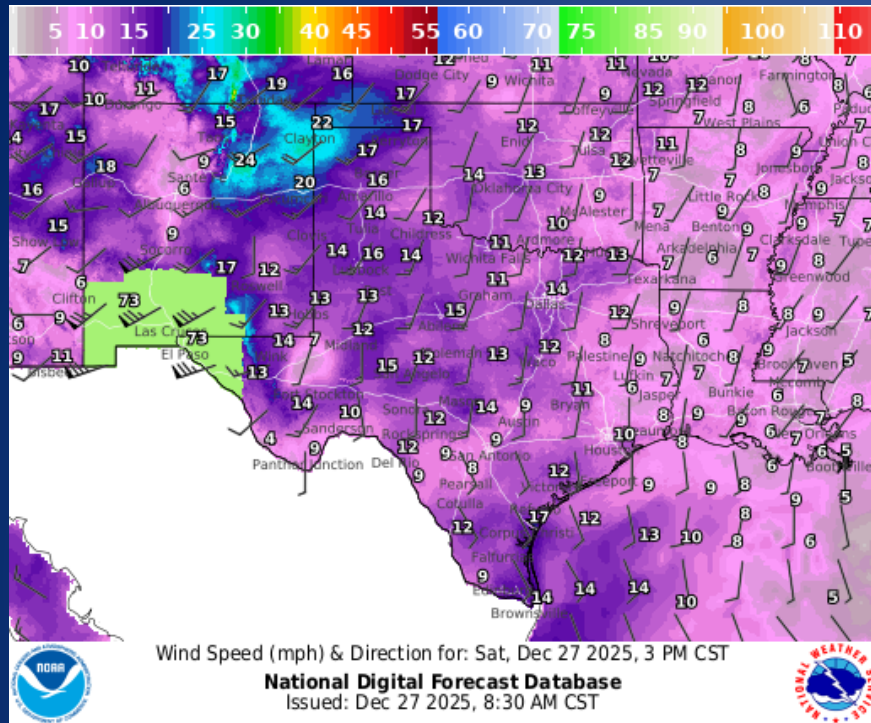


Highs



Lows

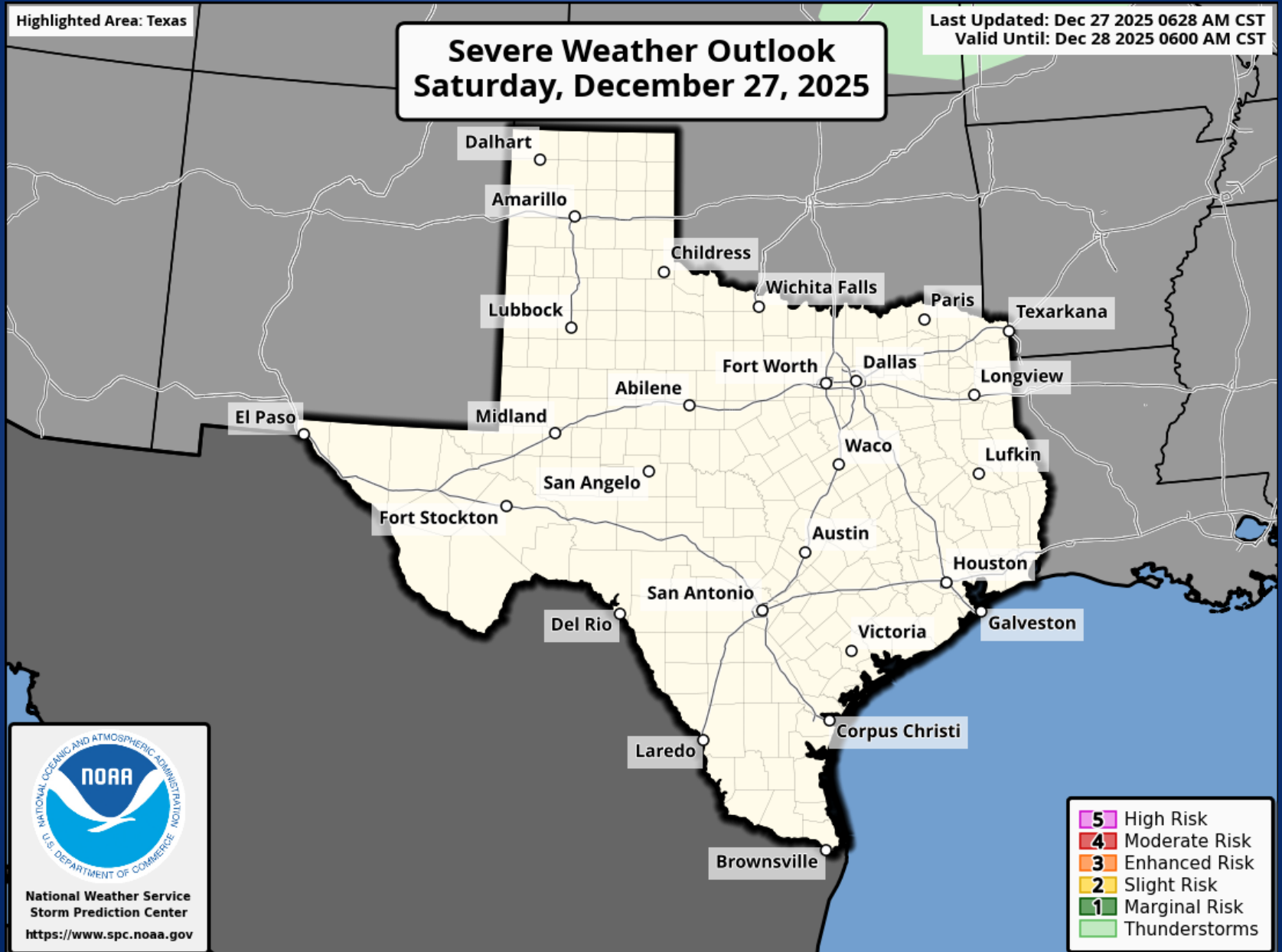
Weather Forecast



Wind Speeds

Gusts

Hazardous Weather



Hazardous Weather

Inland & Marine Dense Fog Advisory

Inland from 12AM tonight through 9 AM Sat
Marine from 8PM tonight through 10AM Sat

DENSE
FOG
ADVISORY AREA



Inland: All counties and parishes along and south of I-10

Marine: Lakes, bays, and nearshore (0-20 NM) marine zones



Visibilities below ¼ mile. Areas of patchy fog may quickly transition to dense fog over close proximities.



- Slow down & increase distance
- Turn on low-beam headlights
- Mariners use proper fog signals, running lights, radar, and compass



weather.gov/LakeCharles

National Weather Service - Lake Charles, LA

Follow: @NWSLakeCharles

Updated: Fri Dec 26, 2025 2:41 PM

Areas of dense fog are again expected to develop tonight. While areas of fog may develop further inland, the greatest potential for dense fog will be along and south of I-10 and throughout the coastal waters.

Marine Dense Fog Advisory

Latest info at weather.gov/houston



In Effect Through 10 AM CST Saturday



Southeast Texas...
Matagorda Bay



Visibilities Below 1 Nautical Mile



If you must navigate,

- Proceed with caution
- Use proper fog signals
- Make sure all running lights are on
- Remember to use your radar & compass



NATIONAL WEATHER SERVICE
HOUSTON/GALVESTON

Follow: @NWSHouston

Updated: December 26, 2025

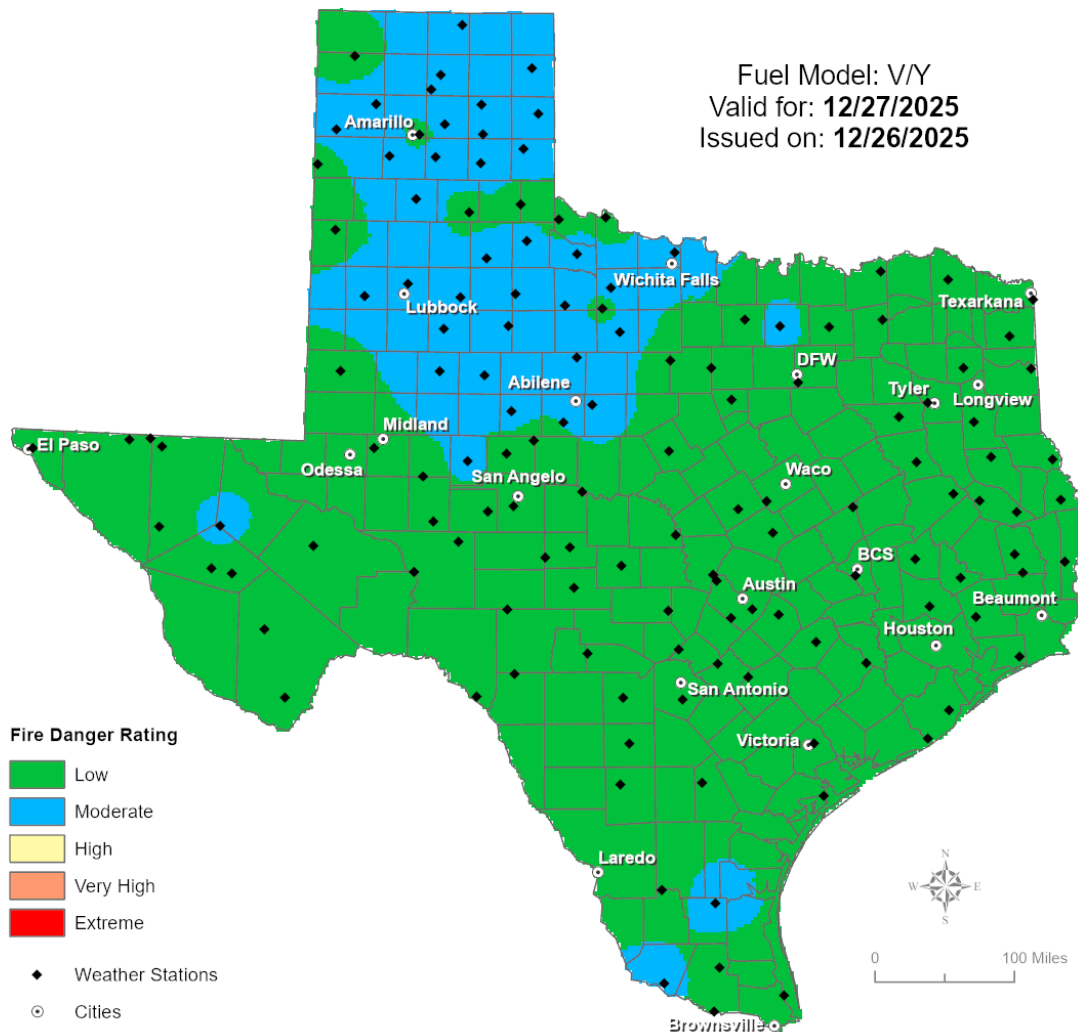
A Dense Fog Advisory is in effect for Matagorda Bay through Saturday morning.

Weather Advisory/Statement/Watch/Warning Issued

DATE	WARNING TYPE	LOCATION
12/26/25	Dense Fog Advisory	Jefferson and Orange Counties
12/26/25	Marine Dense Fog Advisory	Calhoun, Jackson, Jefferson, Matagorda, and Orange Counties
12/26/25	Gale Watch	Aransas, Brazoria, Calhoun, Chambers, Galveston, Harris, Jackson, Kleberg, Matagorda, Nueces, Refugio, and San Patrici Counties
12/27/25	Special Weather Statement	Atascosa, Bexar, Frio, and Medina Counties
12/27/25	Dense Fog Advisory	Jefferson and Orange Counties

Fire Danger Forecast

Forecast Fire Danger



Burn Ban

OUTDOOR BURN BANS

December 23, 2025

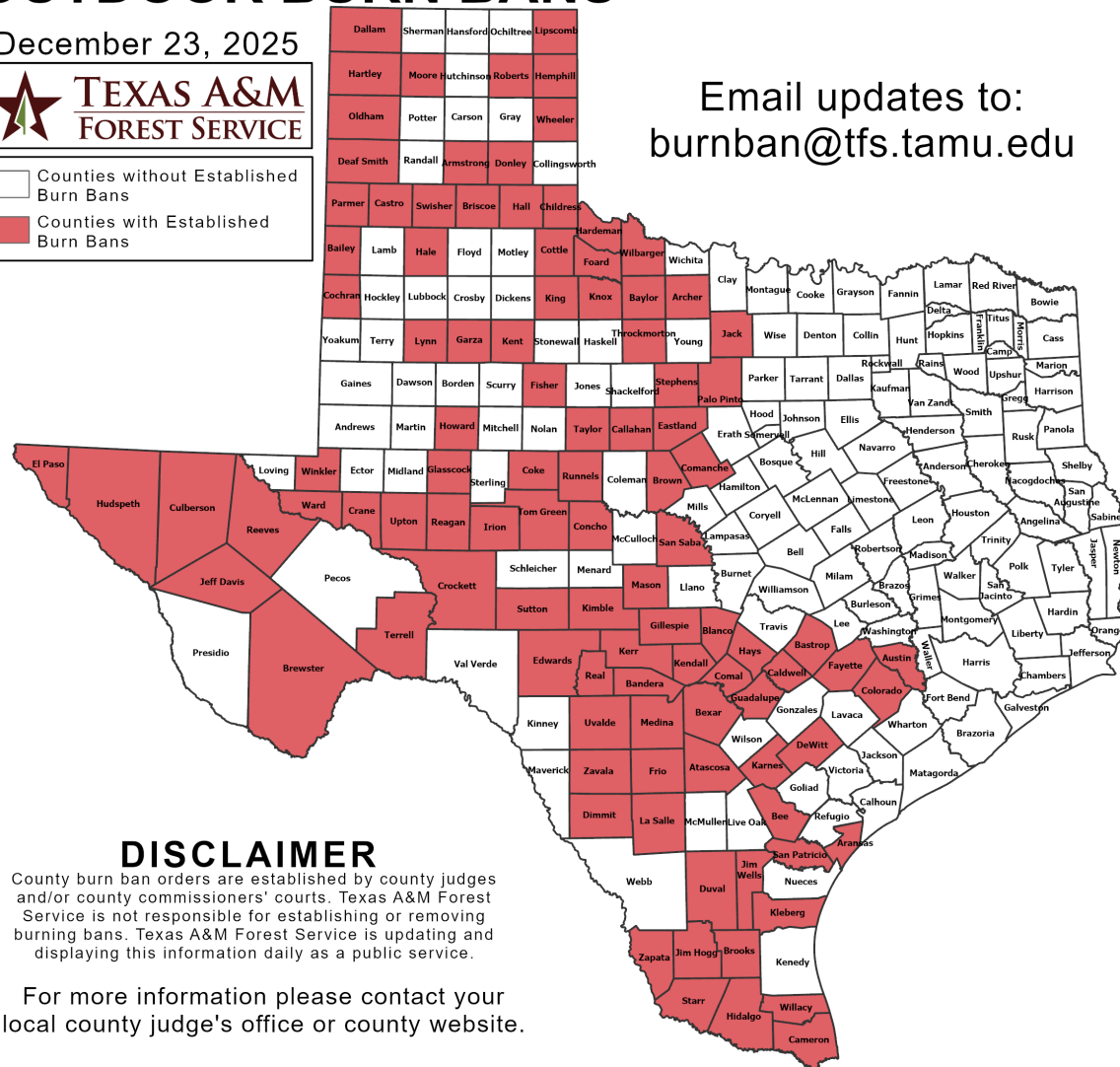


□ Counties without Established Burn Bans
■ Counties with Established Burn Bans

Email updates to:
burnban@tfs.tamu.edu

Counties with Burn Bans: 103

Aransas	Donley	La Salle
Archer	Duval	Lipscomb
Armstrong	Eastland	Lynn
Atascosa	Edwards	Mason
Austin	El Paso	Medina
Bailey	Fayette	Moore
Bandera	Fisher	Oldham
Bastrop	Foard	Palo Pinto
Baylor	Frio	Parmer
Bee	Garza	Reagan
Bexar	Gillespie	Real
Blanco	Glasscock	Reeves
Brewster	Guadalupe	Roberts
Briscoe	Hale	Runnels
Brooks	Hall	San Patricio
Brown	Hardeman	San Saba
Caldwell	Hartley	Starr
Callahan	Hays	Stephens
Cameron	Hemphill	Sutton
Castro	Hidalgo	Swisher
Childress	Howard	Taylor
Cochran	Hudspeth	Terrell
Coke	Irion	Throckmorton
Colorado	Jack	Tom Green
Comal	Jeff Davis	Upton
Comanche	Jim Hogg	Uvalde
Concho	Jim Wells	Ward
Cottle	Karnes	Wheeler
Crane	Kendall	Wilbarger
Crockett	Kerr	Willacy
Culberson	Kimble	Winkler
Dallam	Deaf Smith	Zapata
DeWitt	King	Zavala
Dimmit	Kleberg	
	Knox	



DISCLAIMER

County burn ban orders are established by county judges and/or county commissioners' courts. Texas A&M Forest Service is not responsible for establishing or removing burning bans. Texas A&M Forest Service is updating and displaying this information daily as a public service.

For more information please contact your local county judge's office or county website.

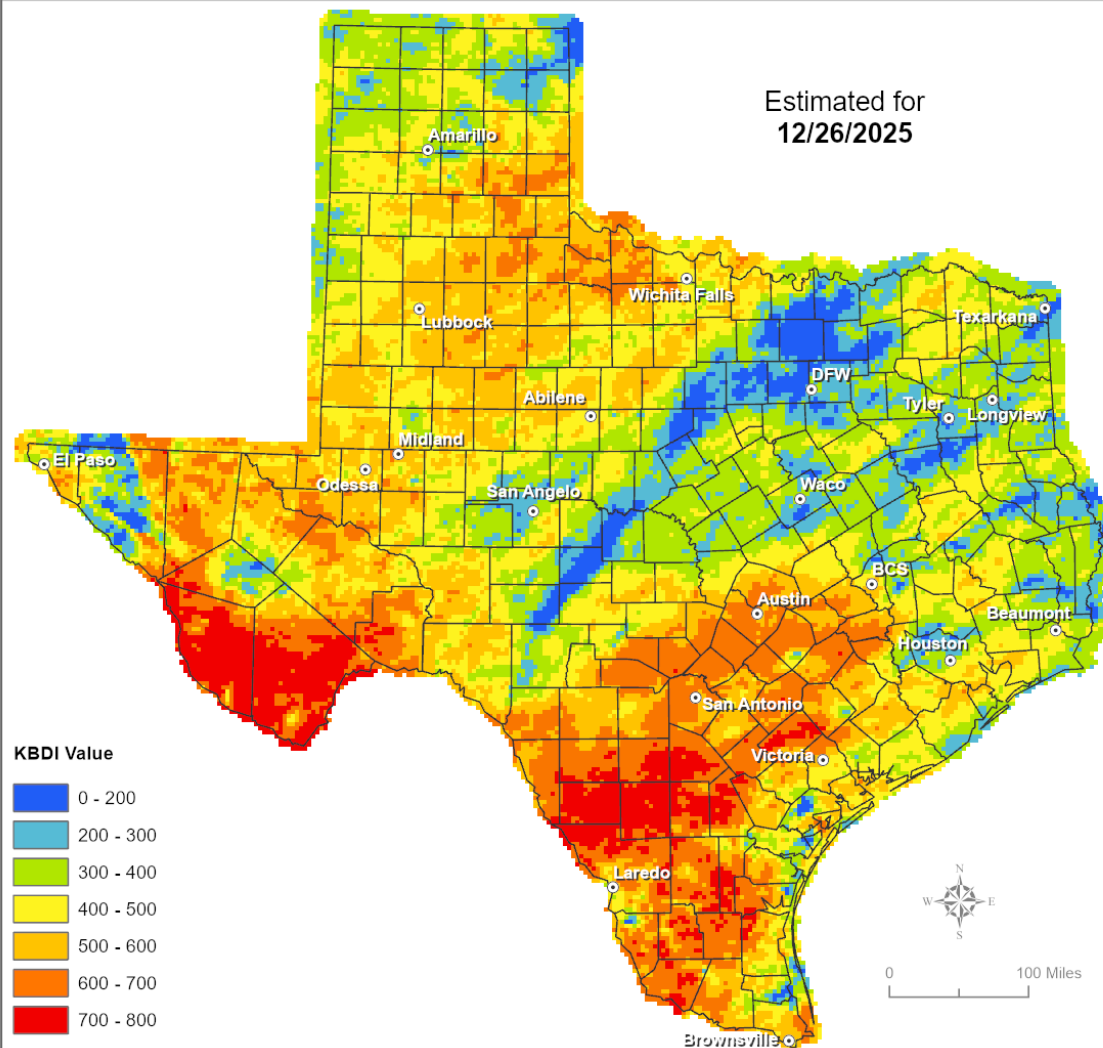
RED FLAG WARNINGS: www.weather.gov
Additional map formats available at <https://tfsweb.tamu.edu/Burnbans/>

Keetch-Byram Drought Index

Keetch-Byram Drought Index

(4 km x 4 km resolution)

Estimated for
12/26/2025



Fire Activity (*Last 24 Hours)

Report of 823 (No Change) fires and 101,399 (No Change) acres have been burned this year. There are 103 (No Change) counties with burn bans. The Keetch–Byram Drought Index list contains 159 (+7) counties with an average over 400.

