




FEMA



Prepared by
Andy Bollenbacher

FEMA Region 6 Weather Threat Briefing

Monday, December 29, 2025

Disclaimer: The purpose of this briefing is to provide a **Regional** weather threat assessment and is meant as a general overview. County/Parish decision makers should consult their local NWS forecast offices for the latest detailed, local weather information. To find your local NWS forecast office, go to www.weather.gov/srh.



National Oceanic and
Atmospheric Administration
U.S. Department of Commerce

National Weather Service
Southern Region



Summary

- **Fire Weather:**
 - **Elevated (level 1 of 3) across W OK, TX, SW AR, W LA today.**
 - **Elevated fire weather concerns continue tomorrow in W OK, NW TX.**
- **Winter Weather:**
 - **Minor to locally moderate travel impacts in the mountains of SE NM, W TX due to snow today. Mountainous portions of SE NM, W TX/Far W TX are expected to get 3-6" of snow, along with high winds that will significantly reduce visibility. Mountain snow is expected to end early tomorrow morning.**
 - **Elsewhere in SE NM, W TX, minor travel impacts are expected today due to 1-3" of snow. Some mixed precip may occur, but warm ground/road temps will prevent significant travel issues.**





FEMA Region 6 Threat Matrix

Next 7 days

	Monday, Dec 29	Tuesday, Dec 30	Wednesday, Dec 31	Thursday, Jan 1	Thursday, Jan 2	Friday, Jan 3	Saturday, Jan 4
Severe Storms							
Heavy Rain / Flash Flooding							
Winter Weather	SE NM, W TX	SE NM, W TX (AM)					
Fire Weather	W OK, TX, SW AR, W LA	NW TX, W OK					
River Flooding							

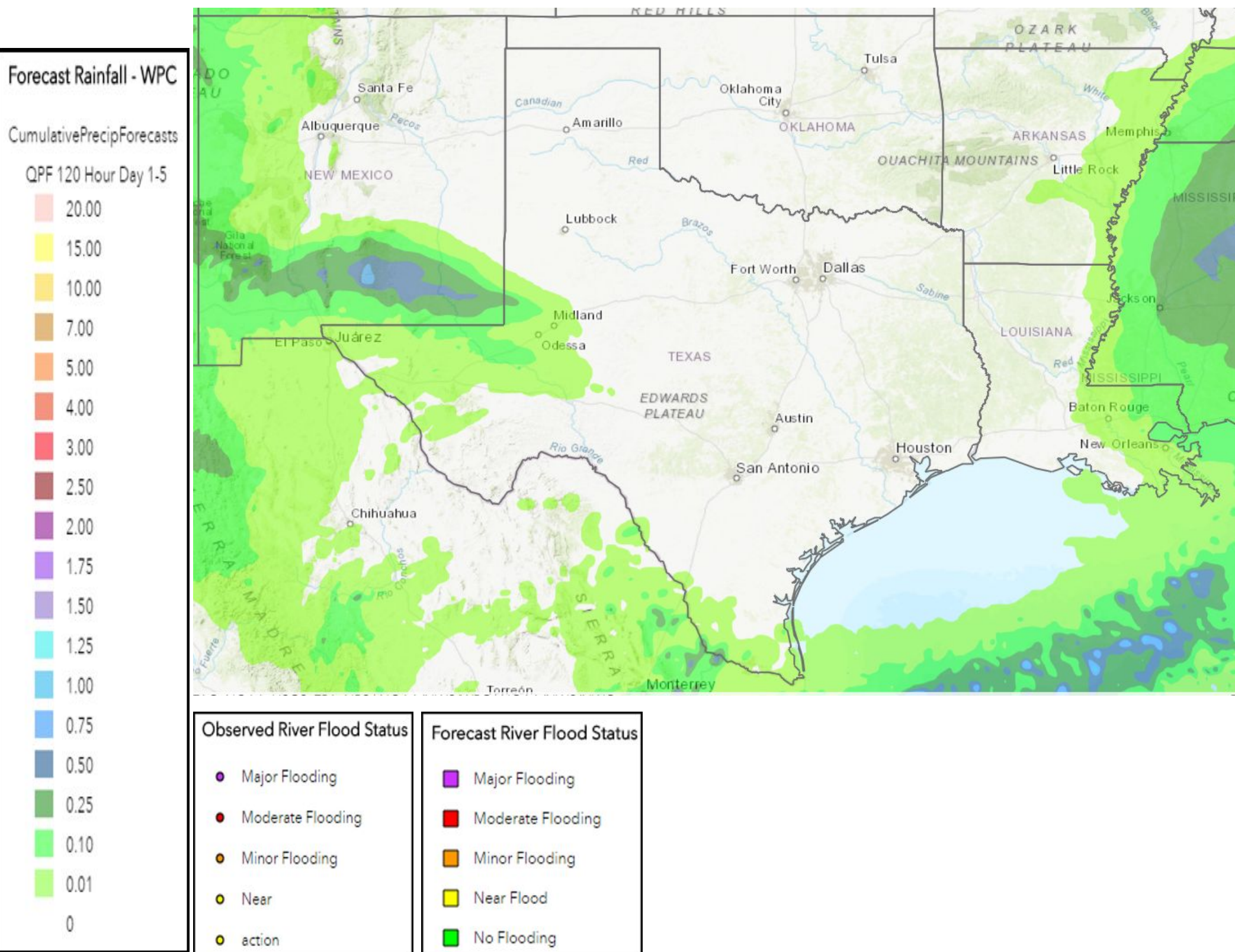
Threat levels are based on FEMA Region 6 criteria. State or local threat level criteria may differ.
For more details on the colors in the threat matrix refer to the last slide in this briefing.

Risk Levels	Little to None	Minor	Moderate	Major	Extreme
-------------	----------------	-------	----------	-------	---------



5-Day Precipitation Forecast & River Flood Status

Note: Even though the image displays 5 days of forecasted rainfall, river forecasts only include 1-2 days of rainfall



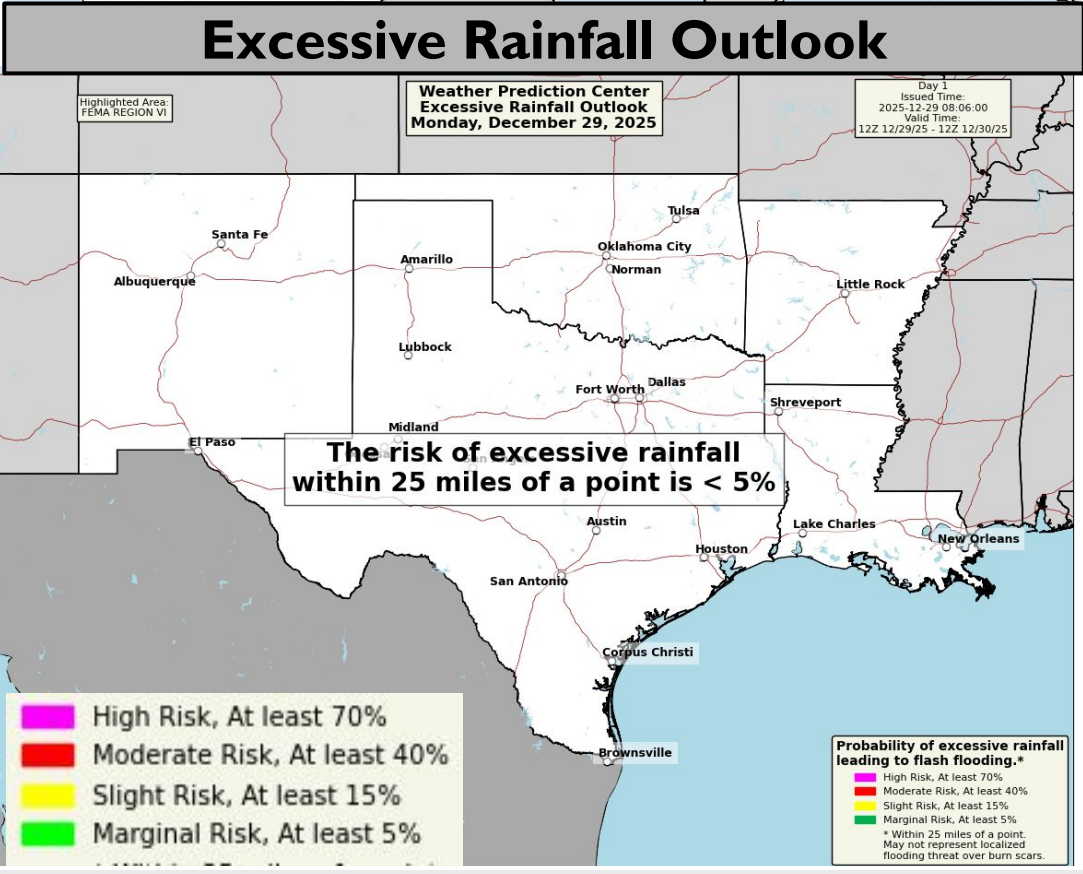
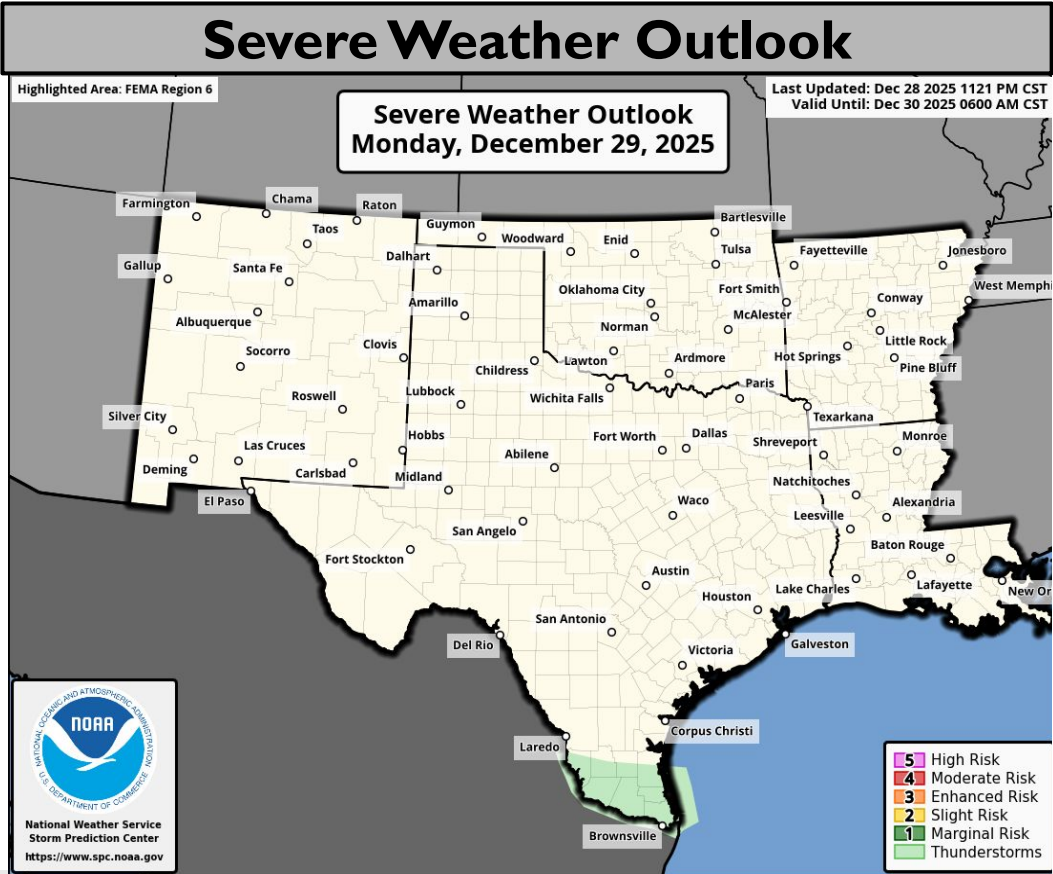
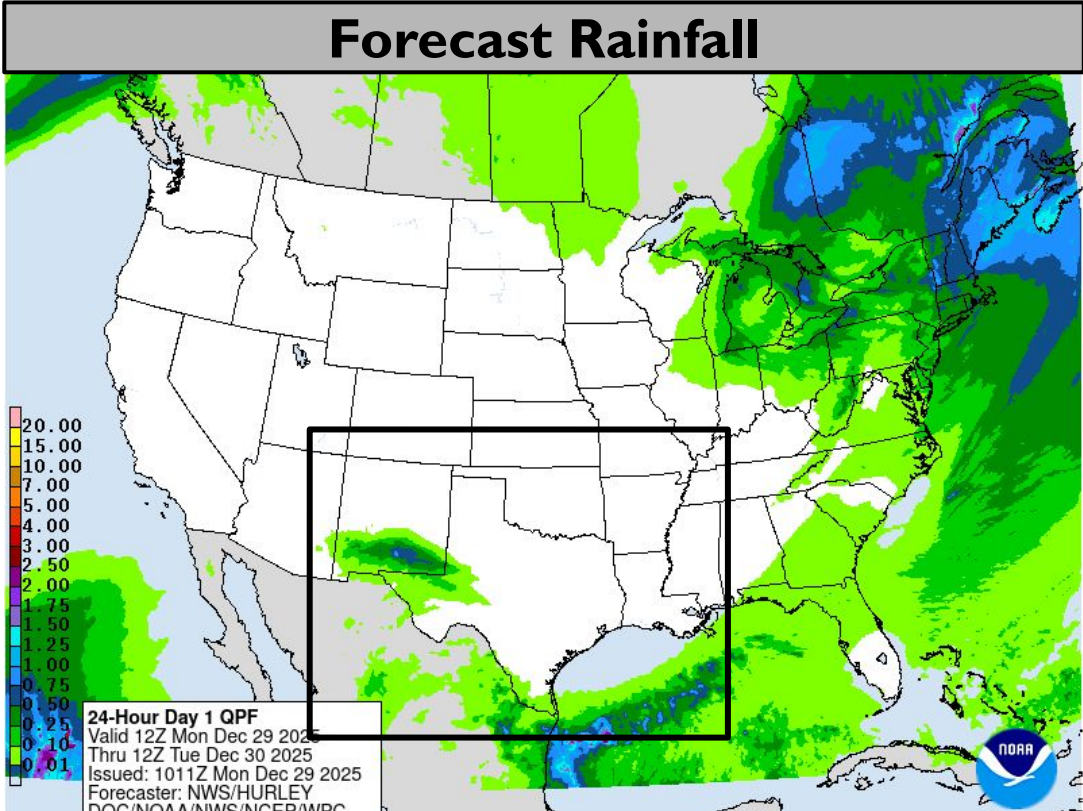
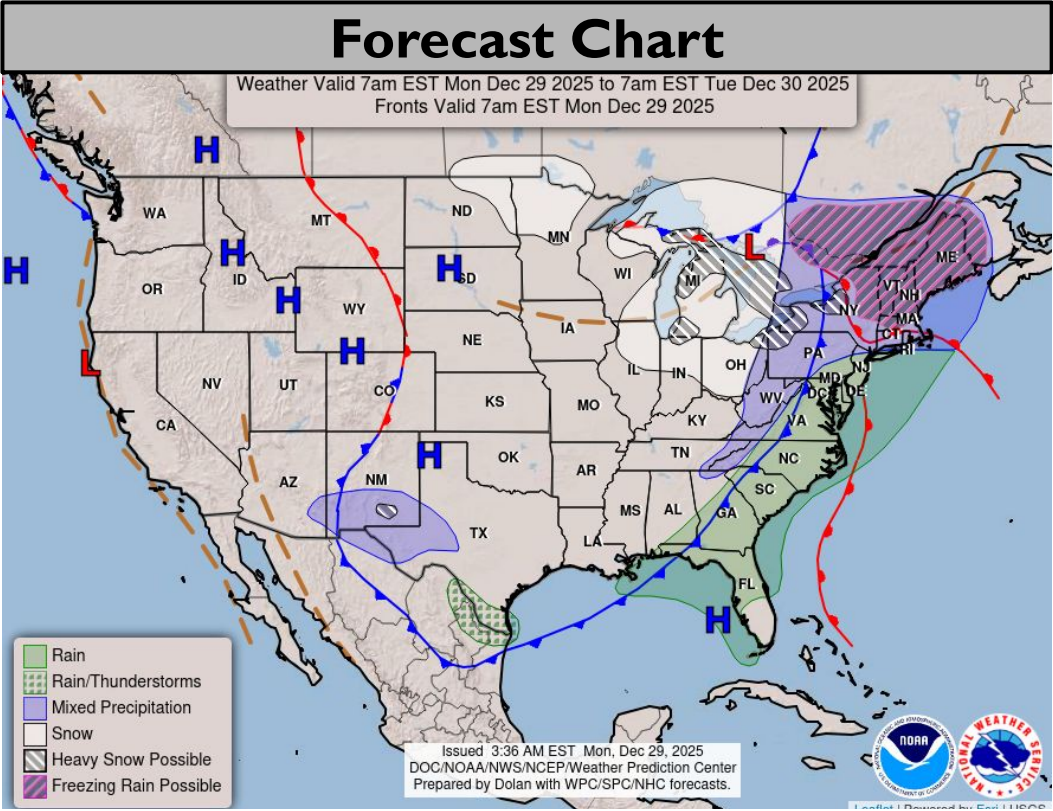
No significant river flooding is expected.

Note: Numerical levels (e.g. level 1 of 4) will not be assigned to riverine flooding due to the varying levels of impacts across flood categories.





Today's Weather



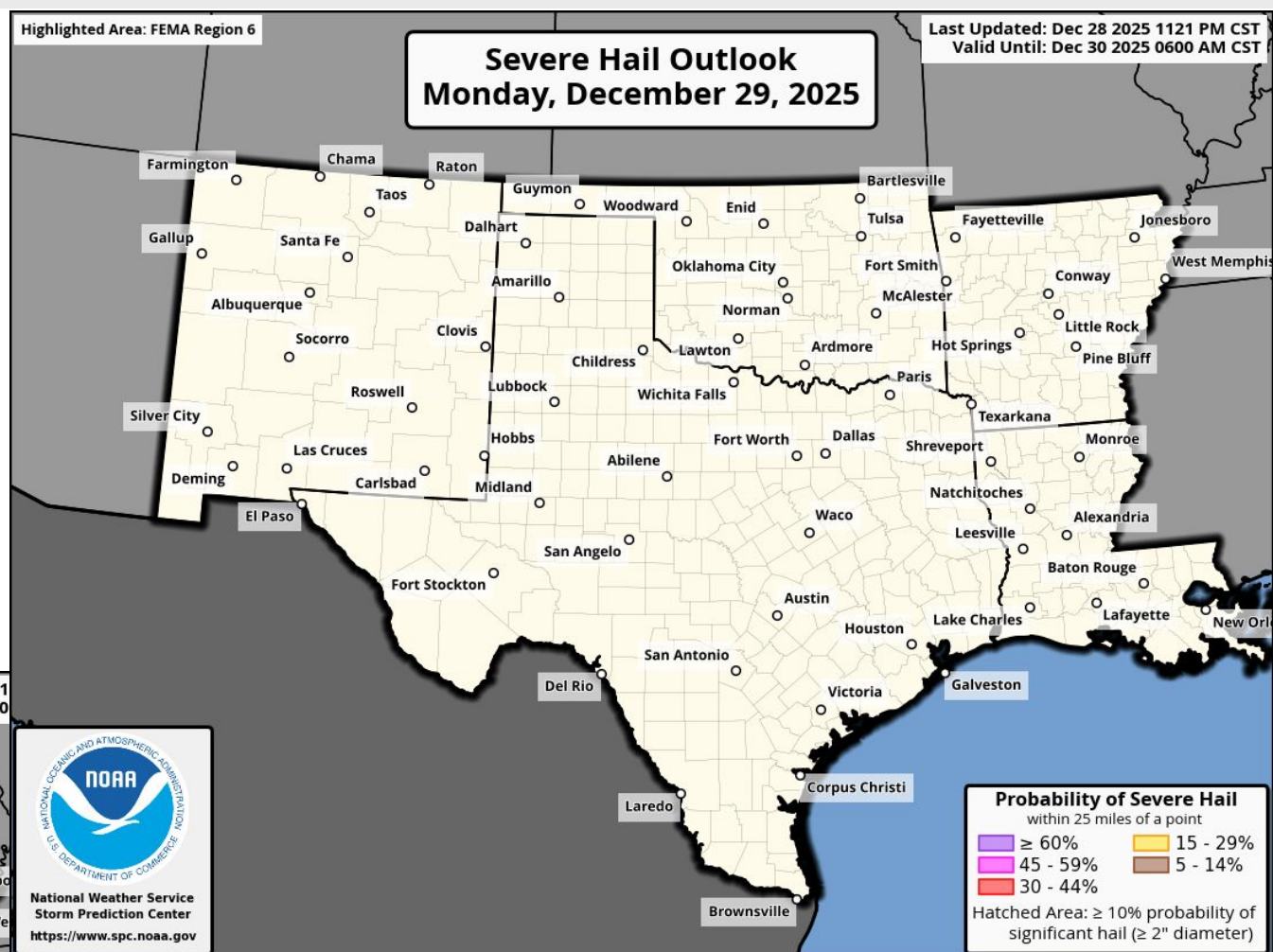
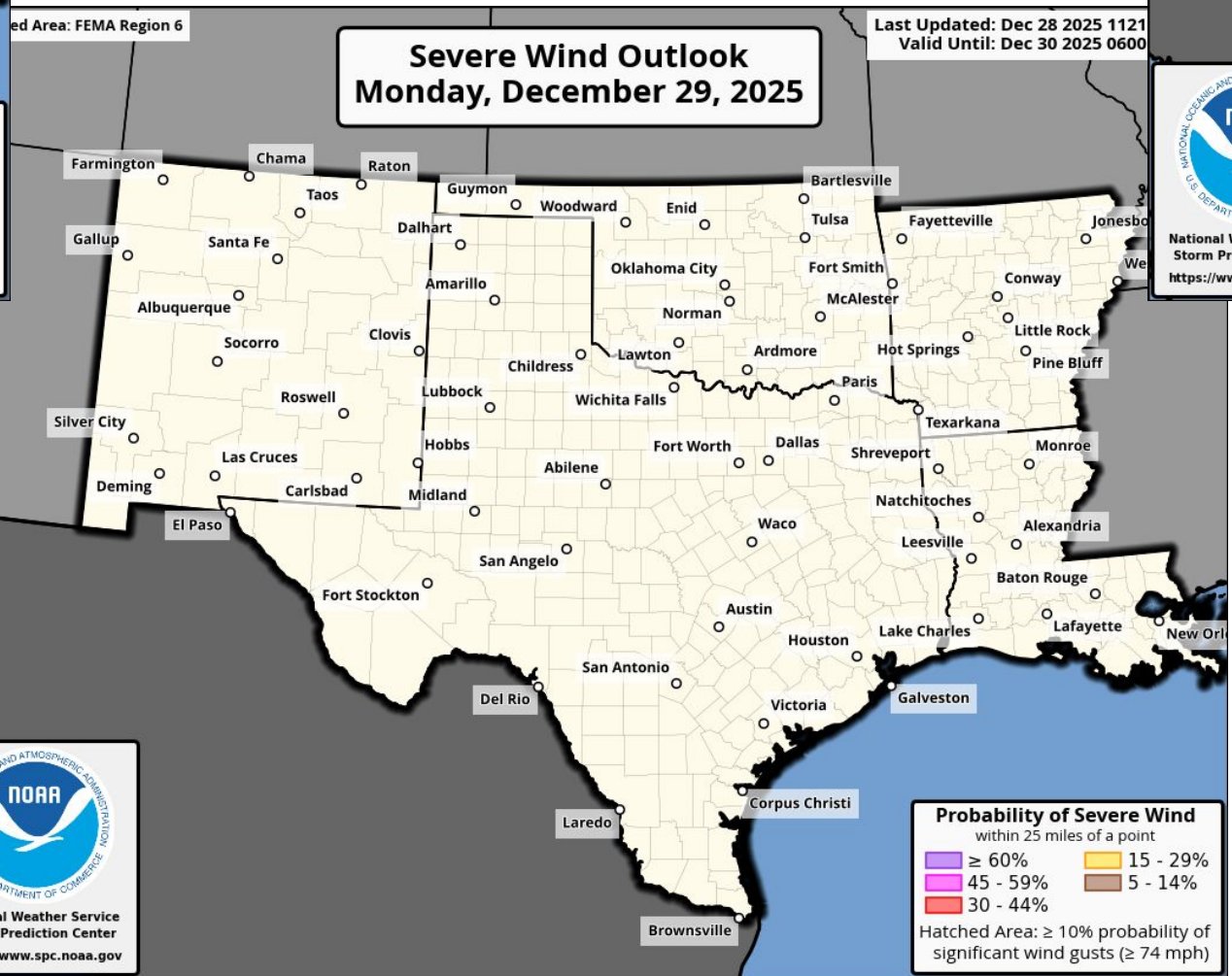

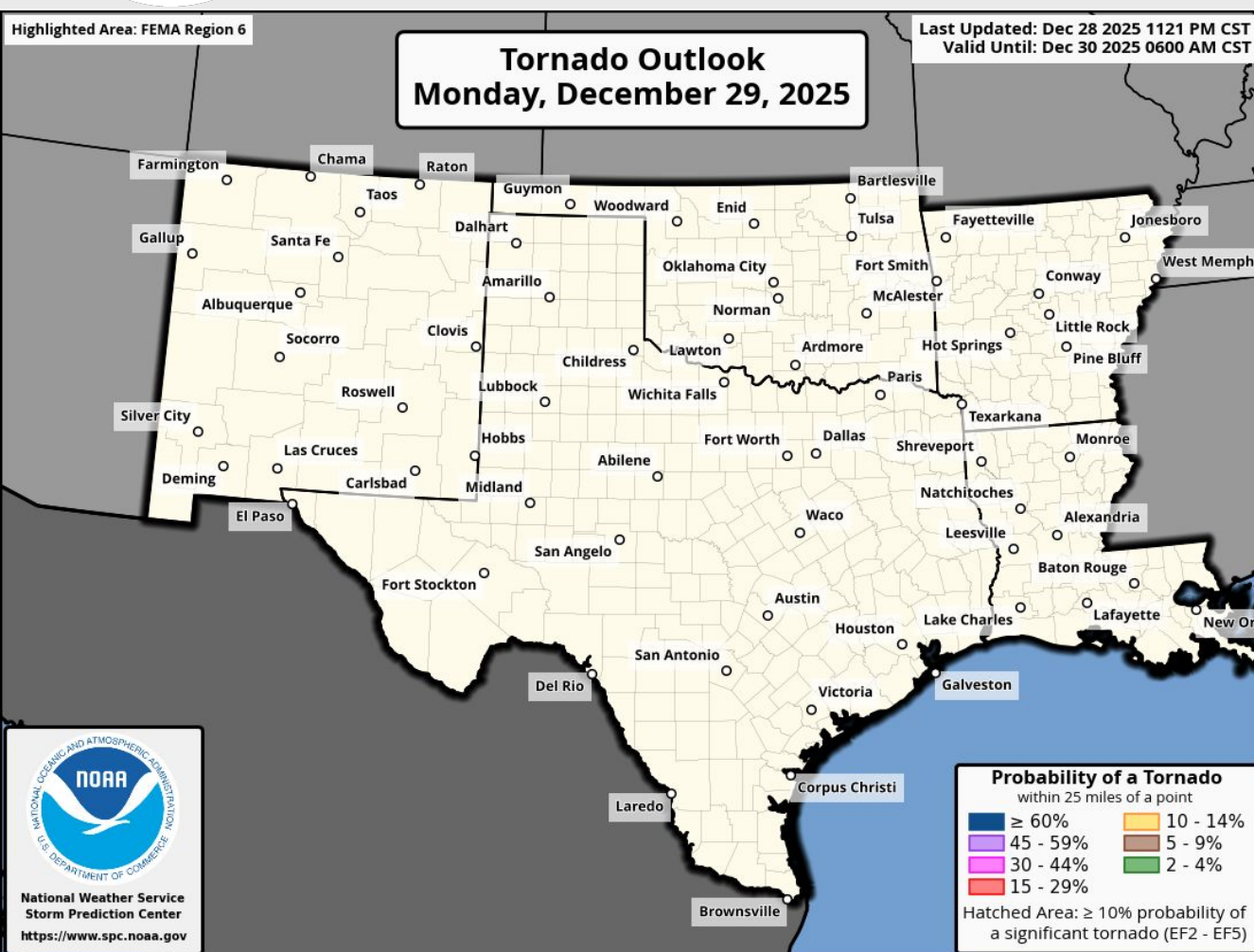
Minor to locally moderate travel impacts tonight in the mountain communities of S NM, and W TX due to snow. Blowing snow will reduce visibilities in the **Guadalupe Mountains** to less than $\frac{1}{4}$ of a mile.

Minor travel impacts elsewhere in SE NM, W TX where light snow or light mixed precip falls.

Elevated (level I of 3) fire weather concerns for W OK, TX, SW AR, W LA.

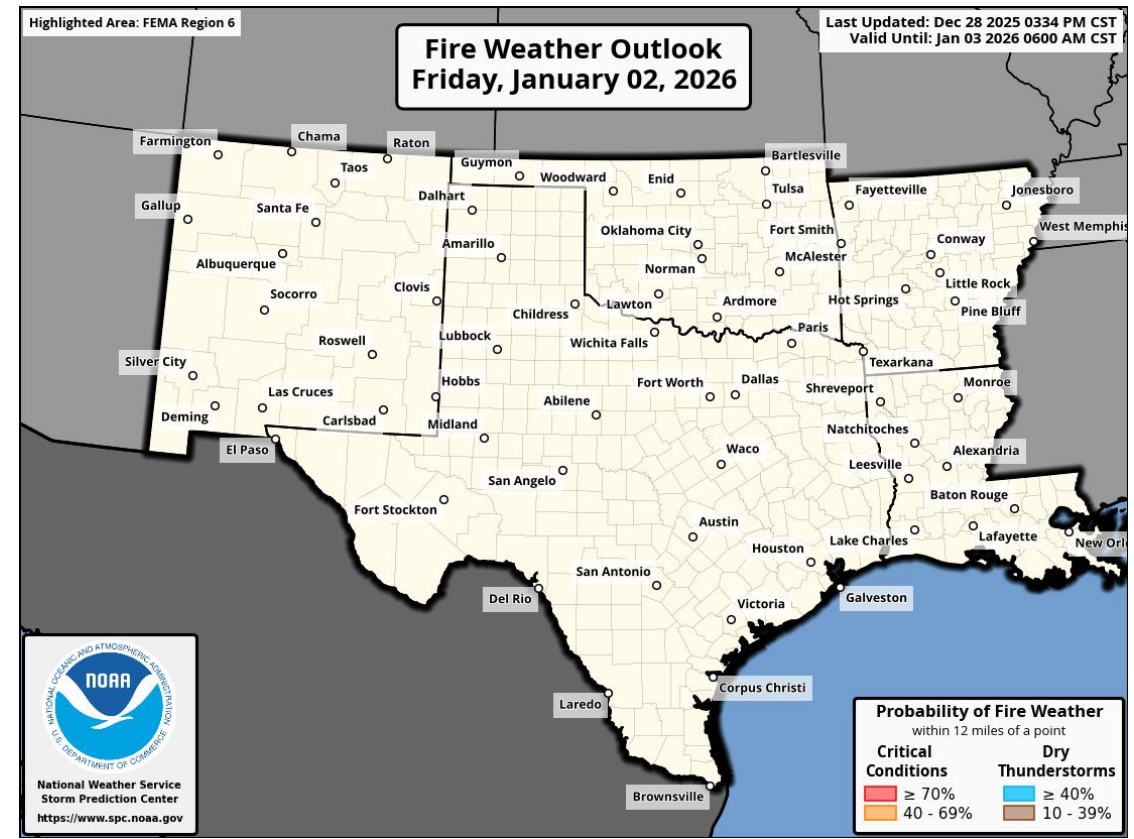
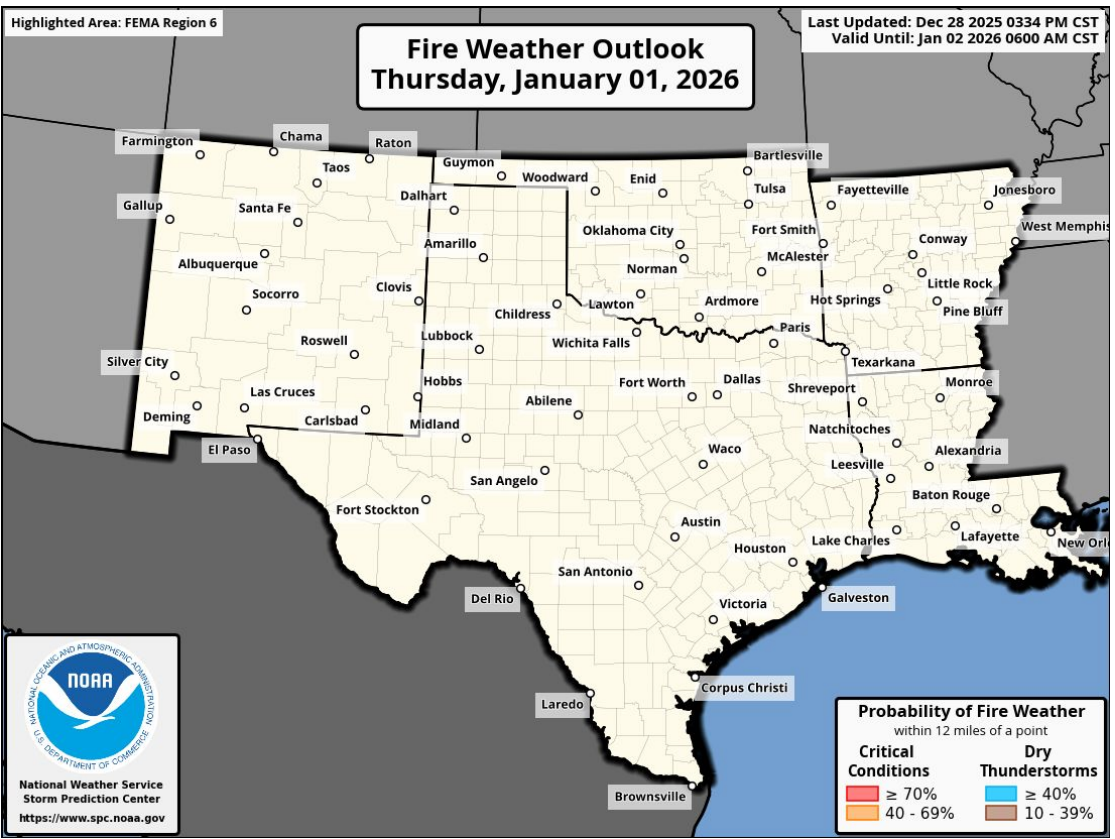
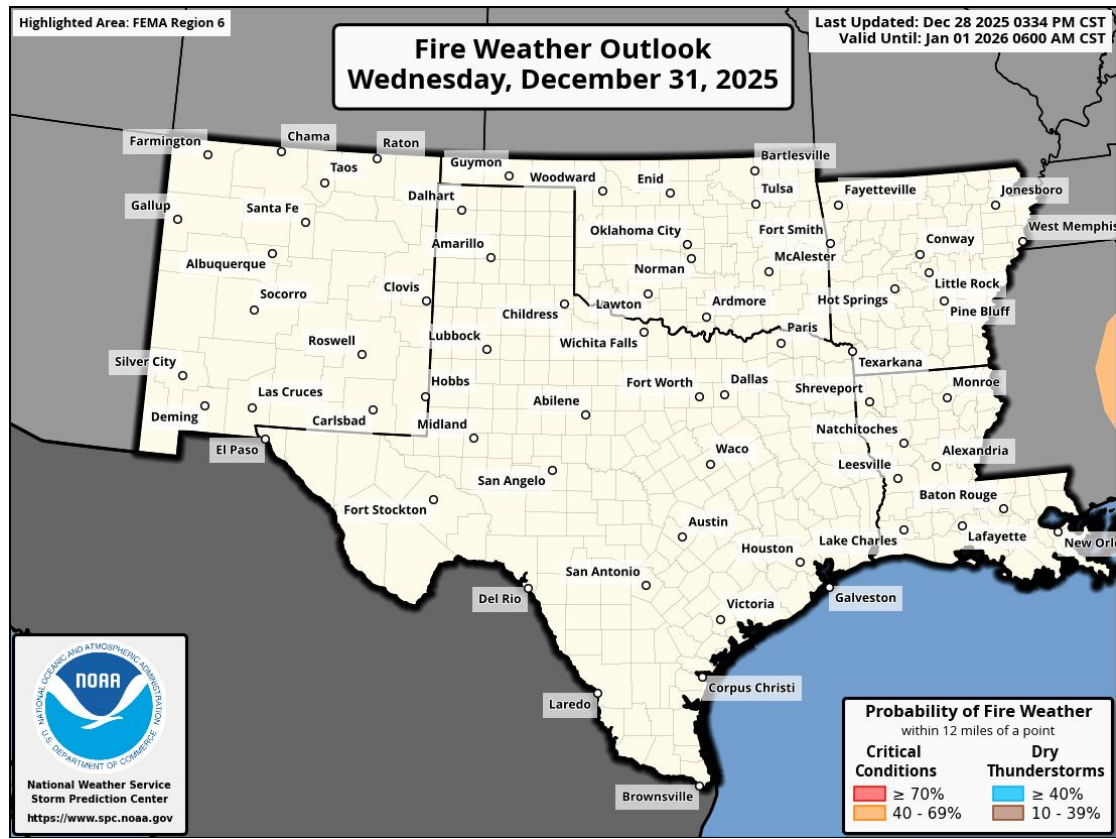
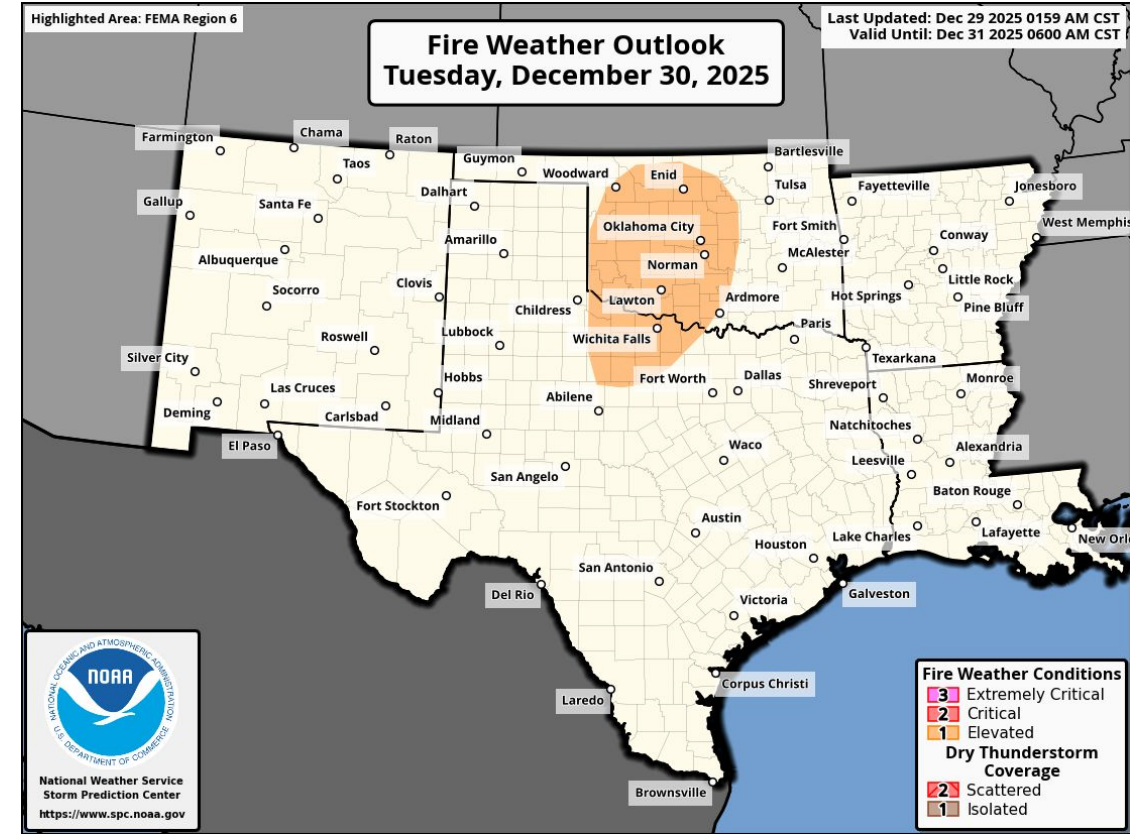
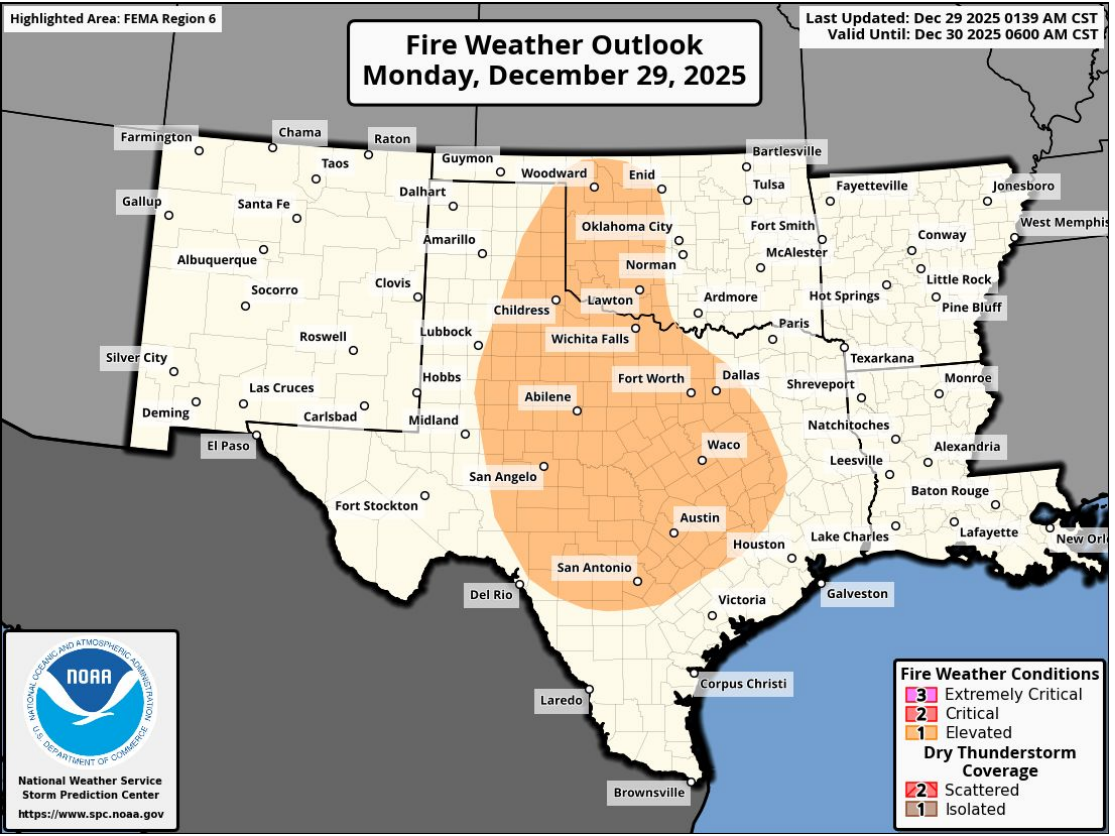
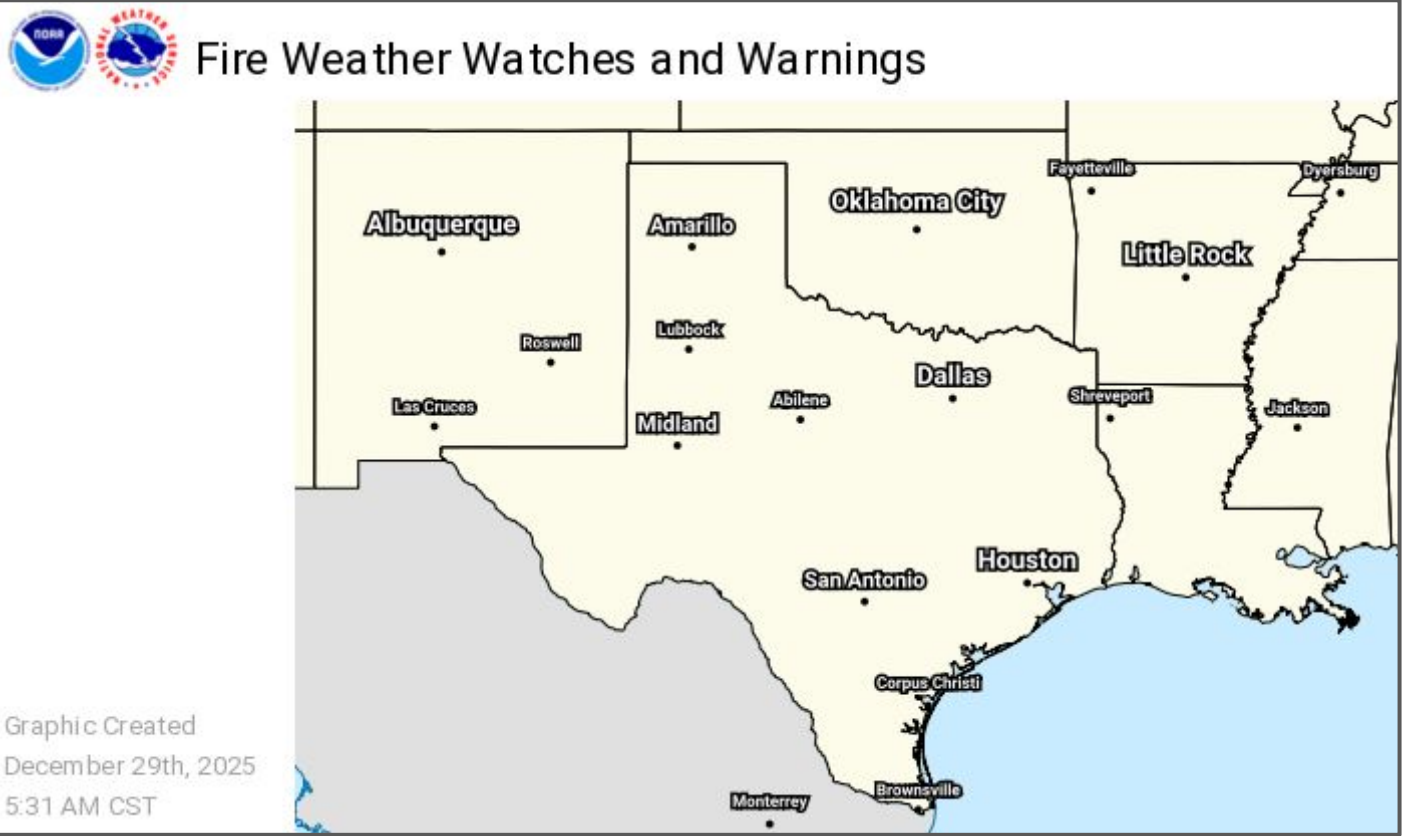


Today's Tornado & Severe Wind / Hail Probabilities





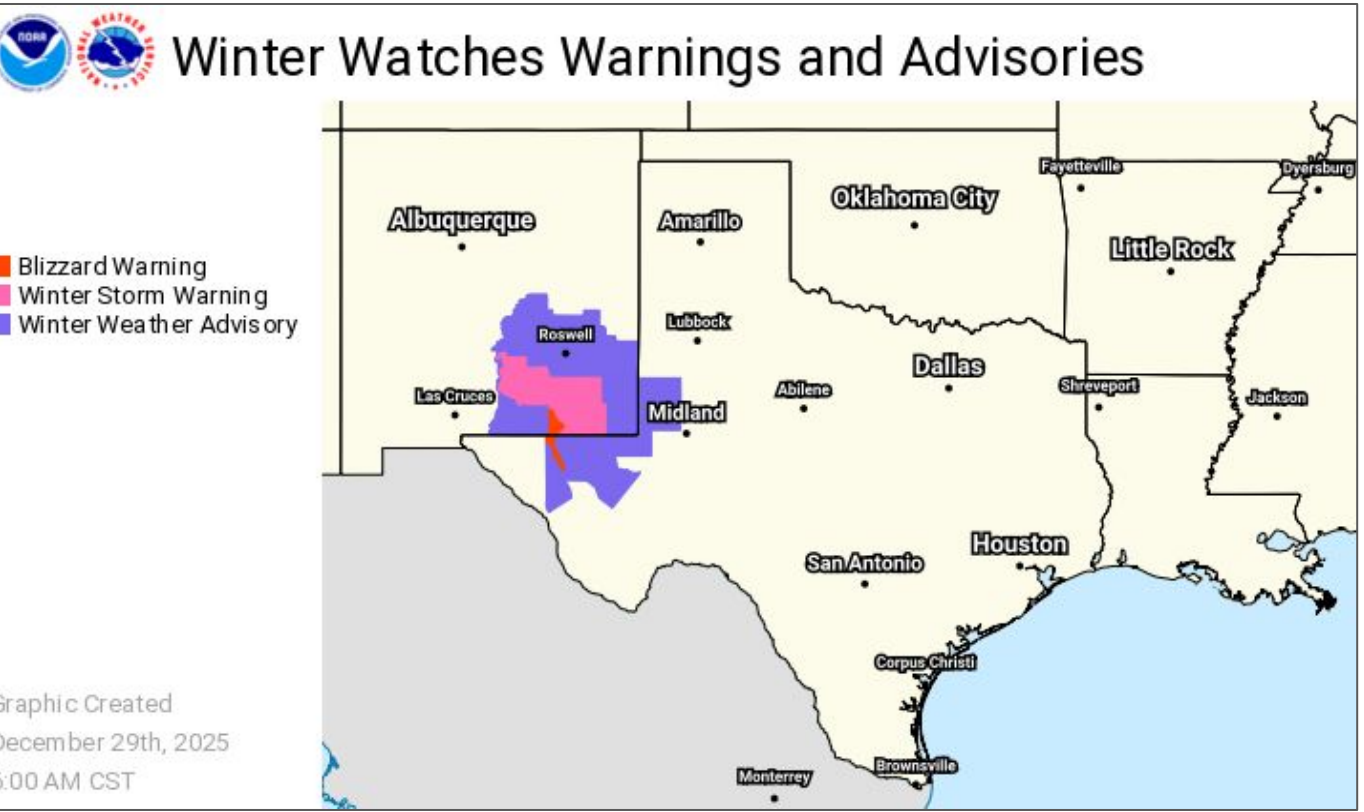
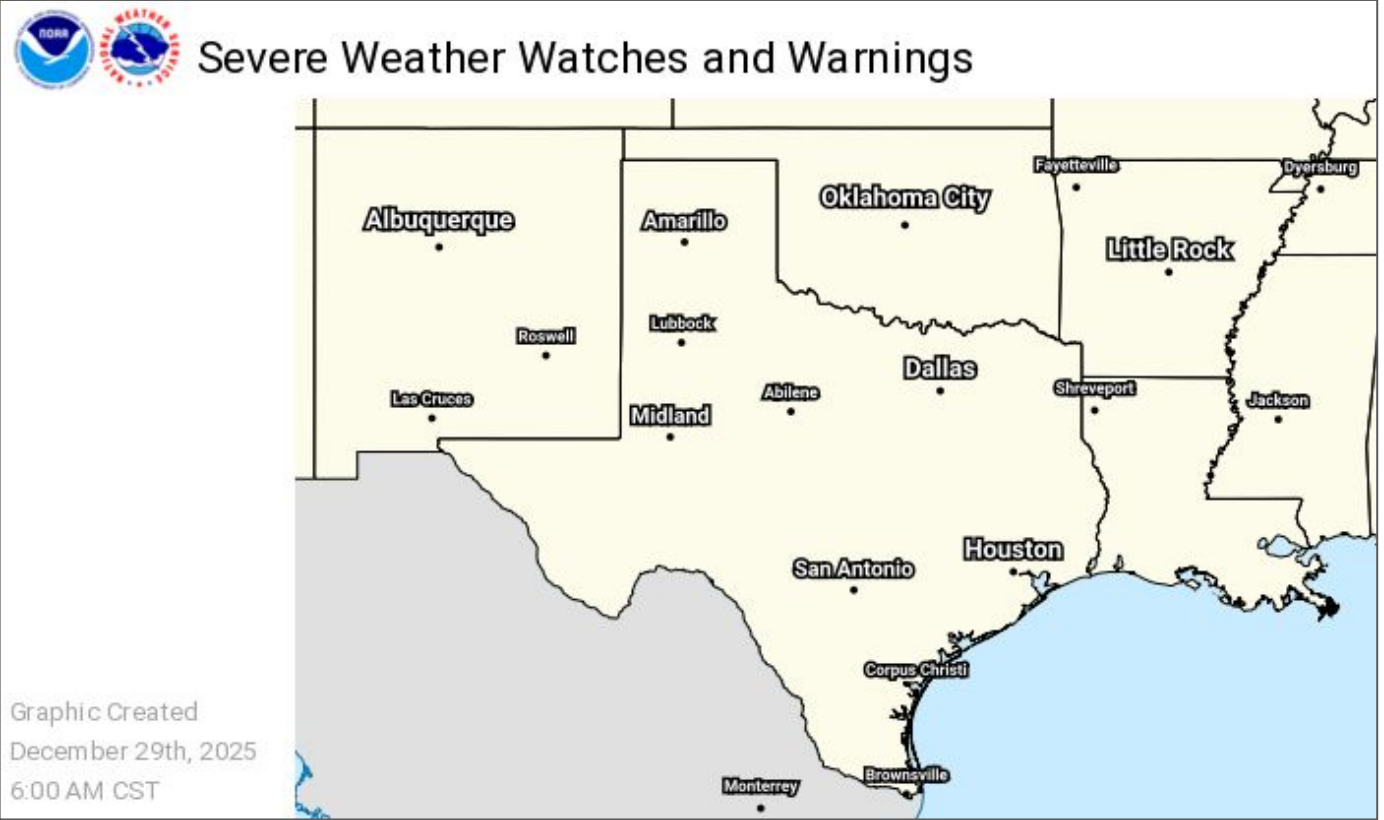
Fire Weather Outlooks





Watches, Warnings, and Advisories

Wind, Severe, Winter, and Flood Hazards



Blizzard Warning for the Guadalupe Mountains in NM, TX through Midnight CT Tuesday morning. 3-6" of snowfall, along with gusts up to 50 mph, will lead to visibility less than 1/4 of a mile.

Winter Storm Warning for southeast NM through Midnight CT Tuesday morning. 3-5" of snowfall expected.

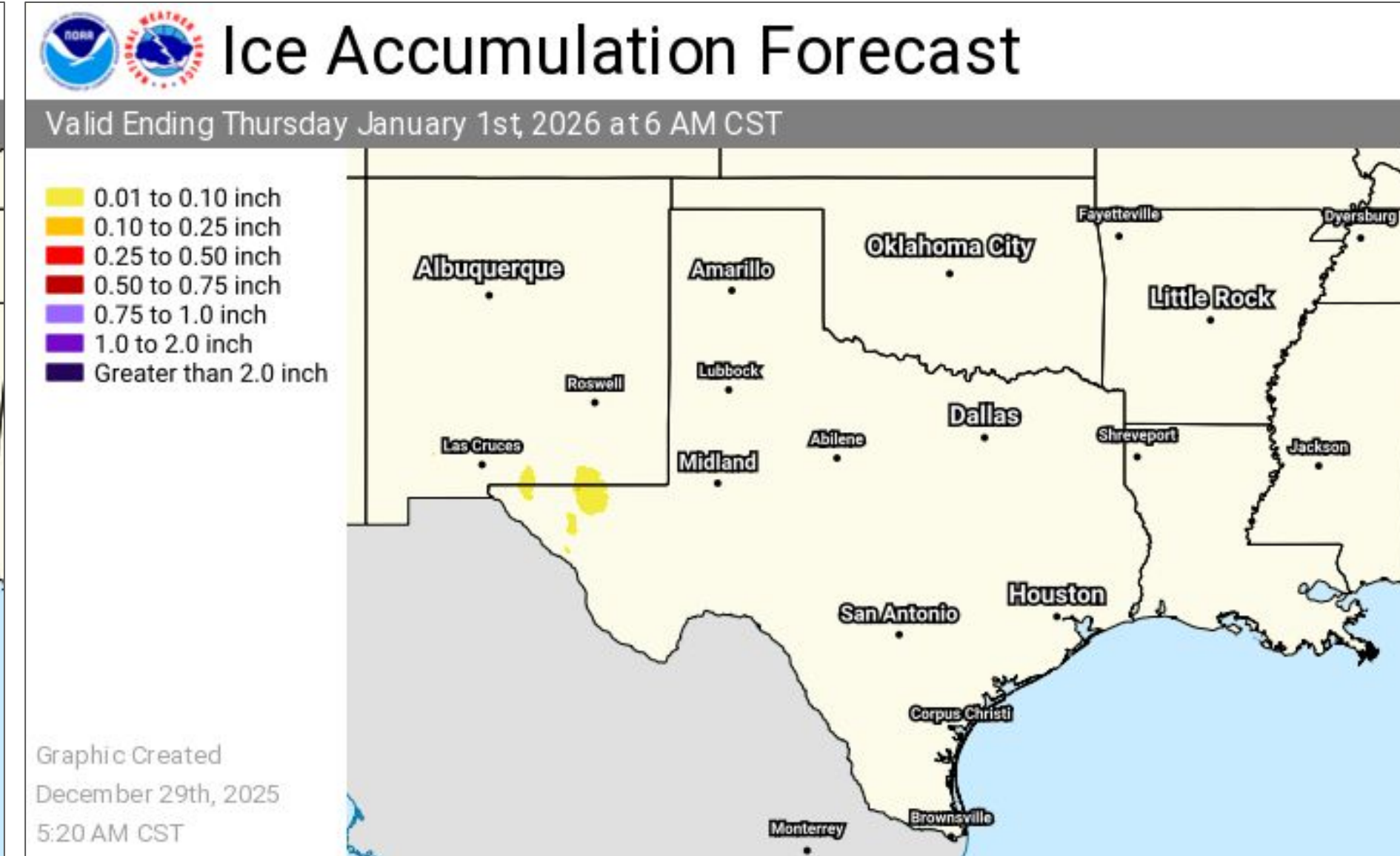
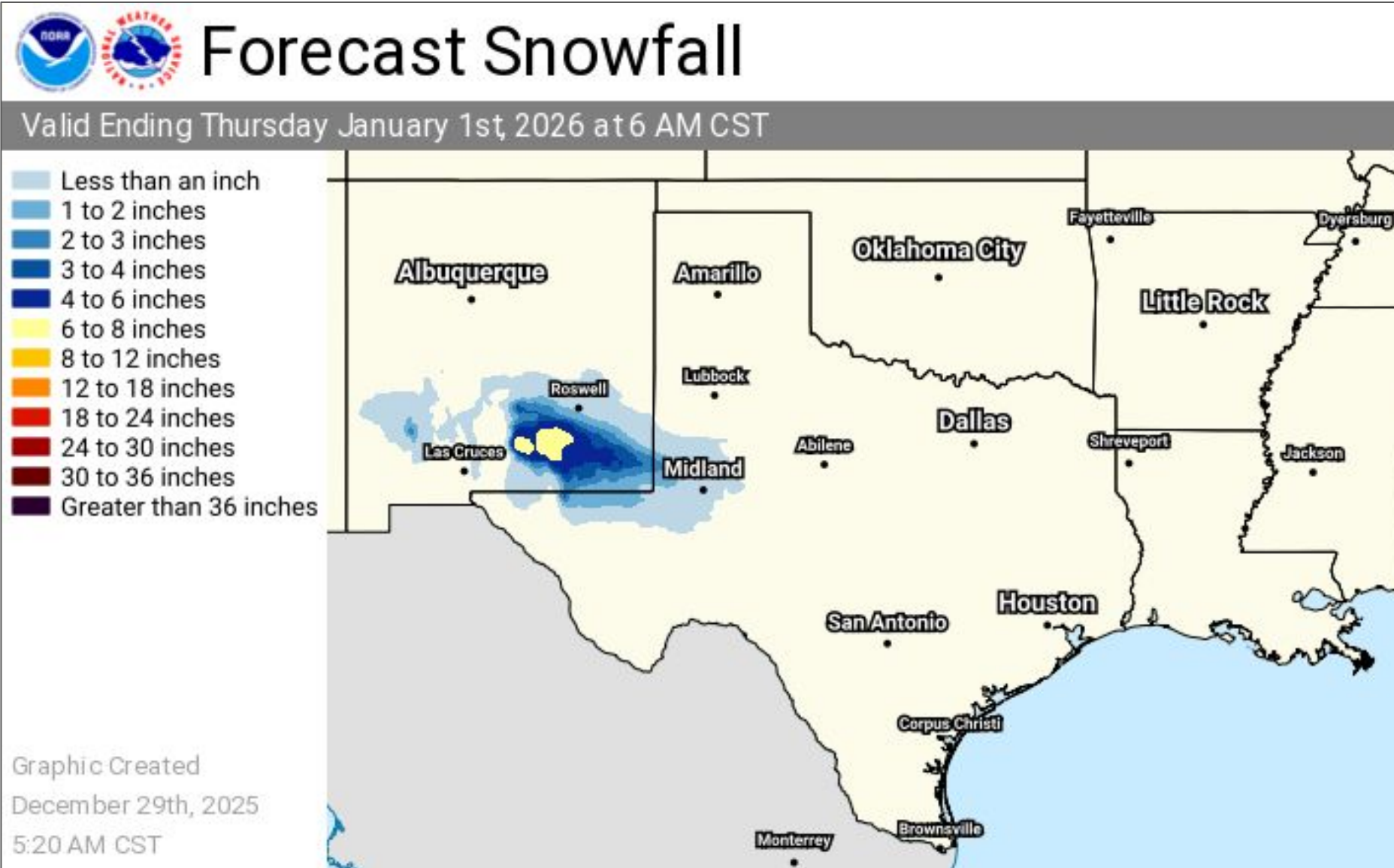
Winter Weather Advisories for SE NM, W TX valid through Midnight CT Tuesday morning. 1-3" of snow expected.

Wind Advisories in effect for C-STX, S LA through this afternoon. Blowing dust may occur.



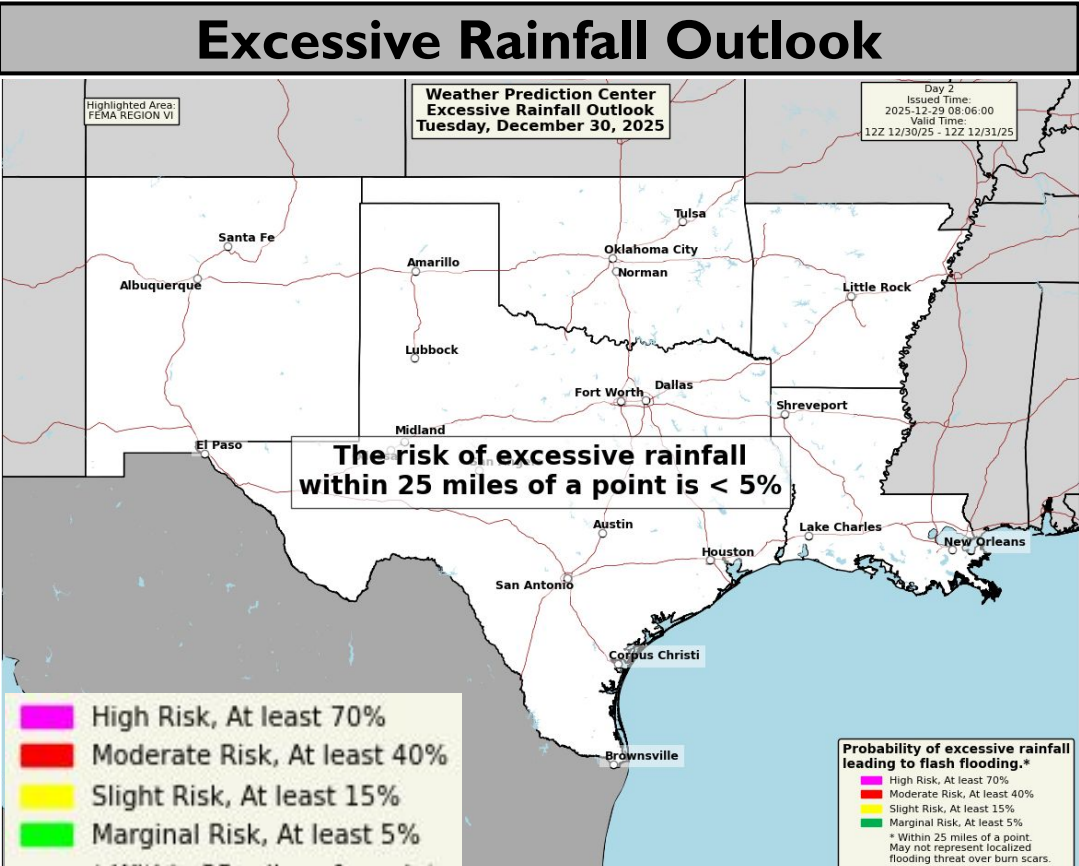
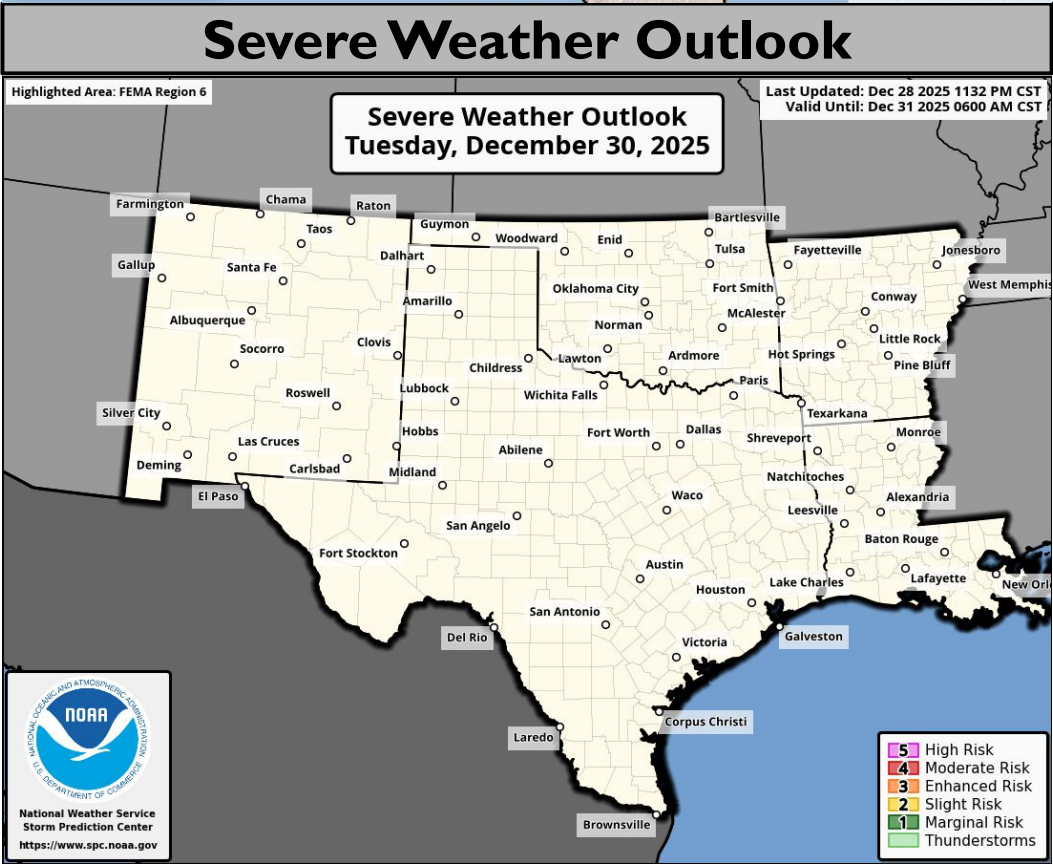
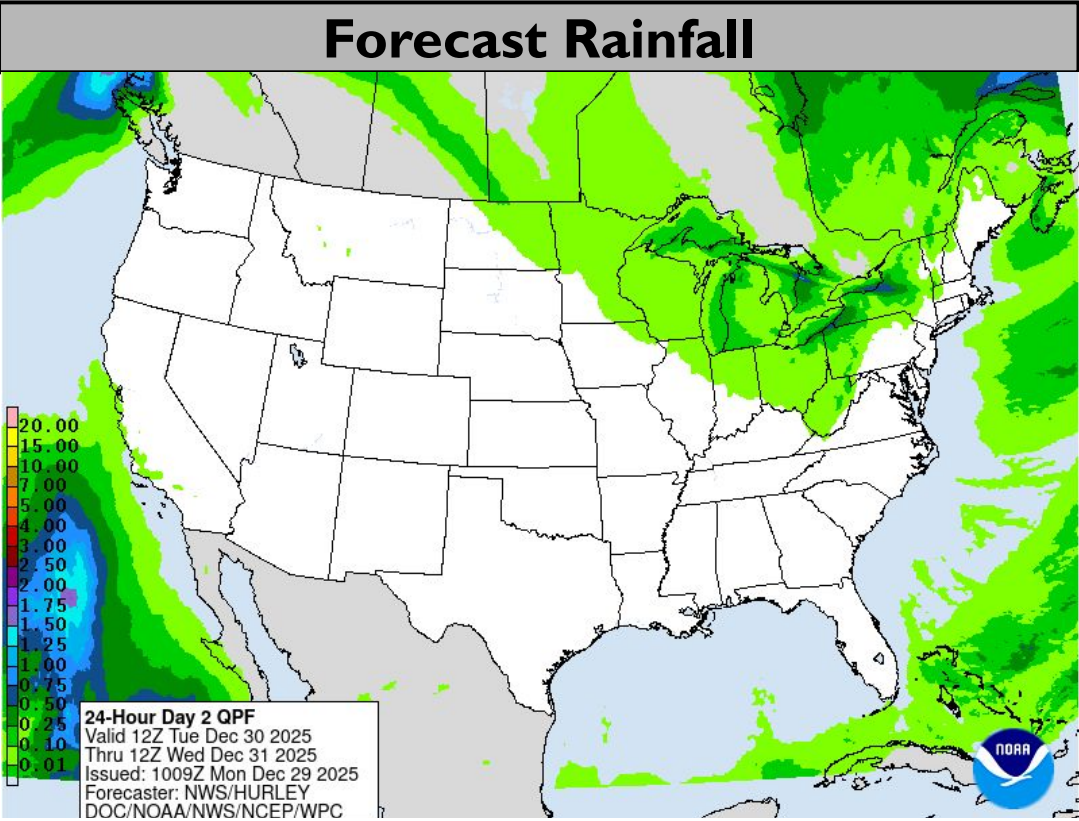
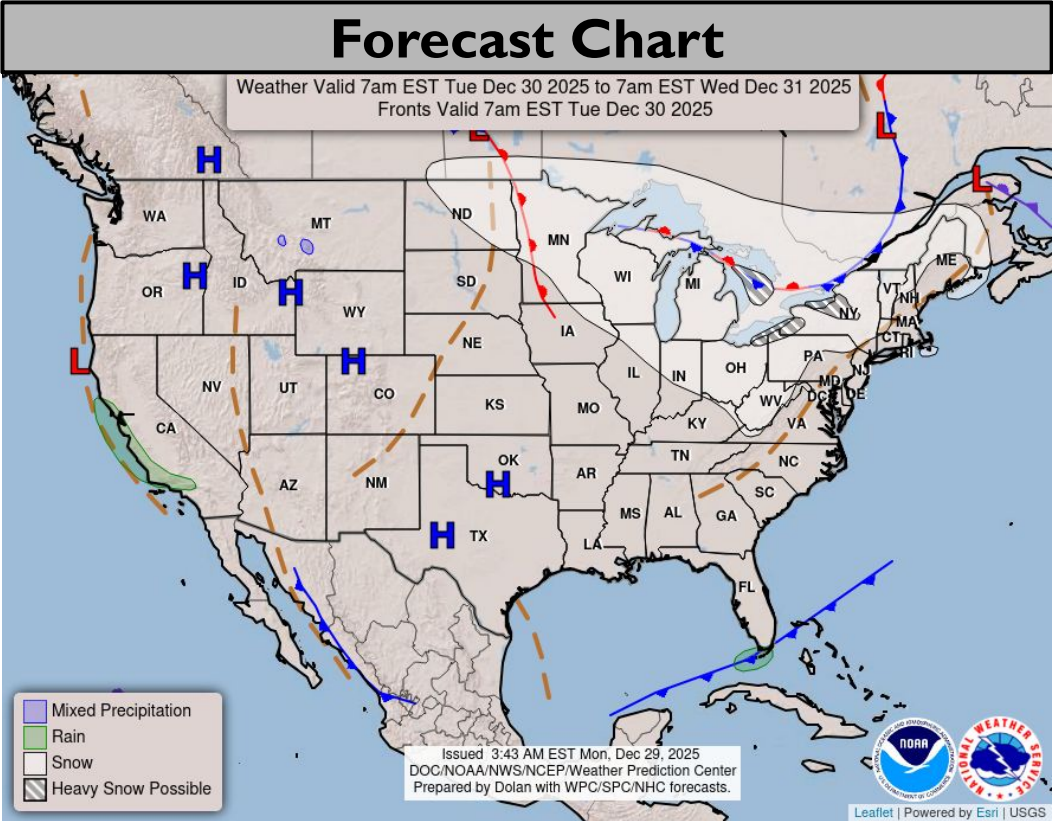
Winter Weather

Through the next 3 days





Tomorrow's Weather



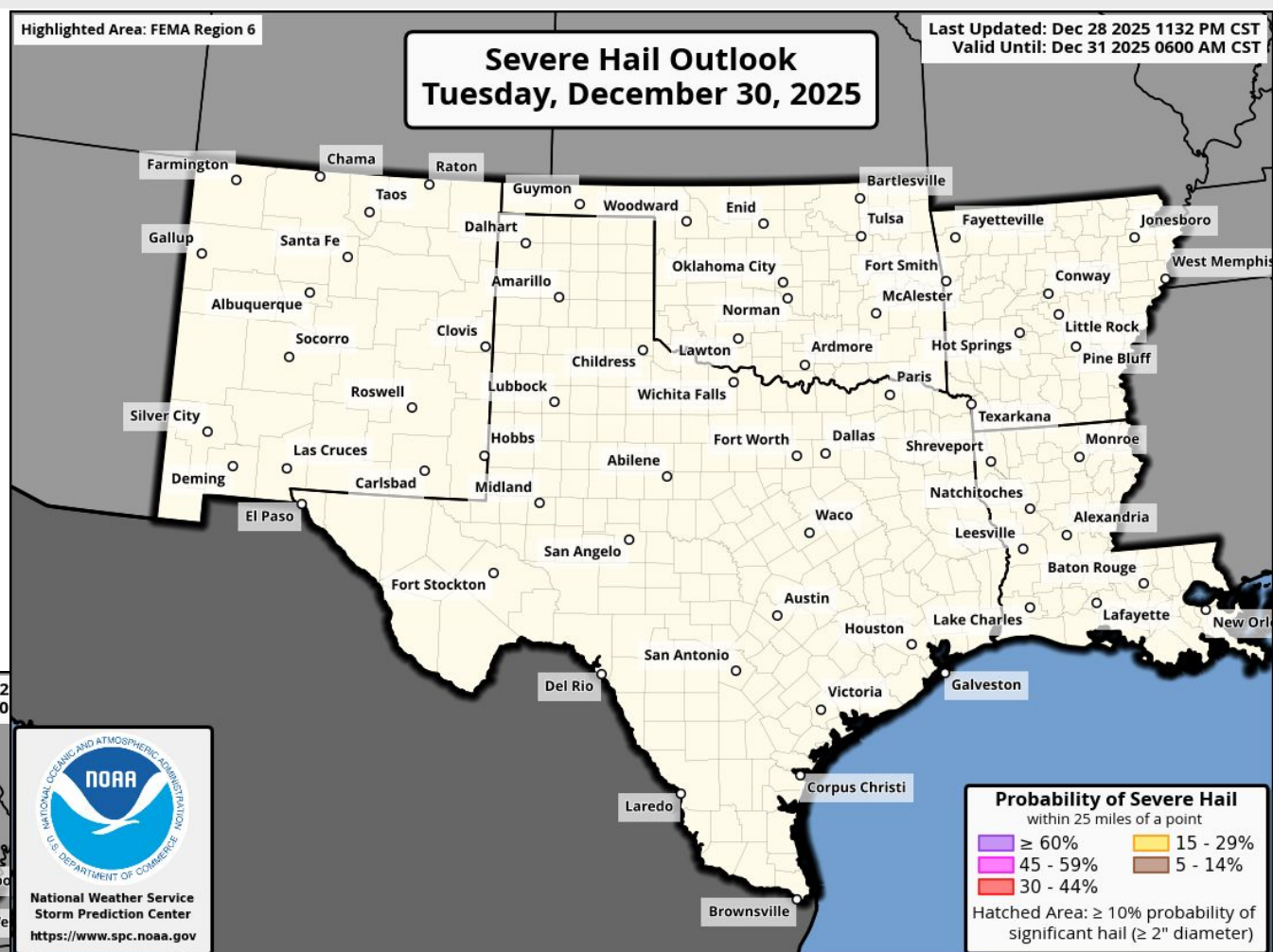
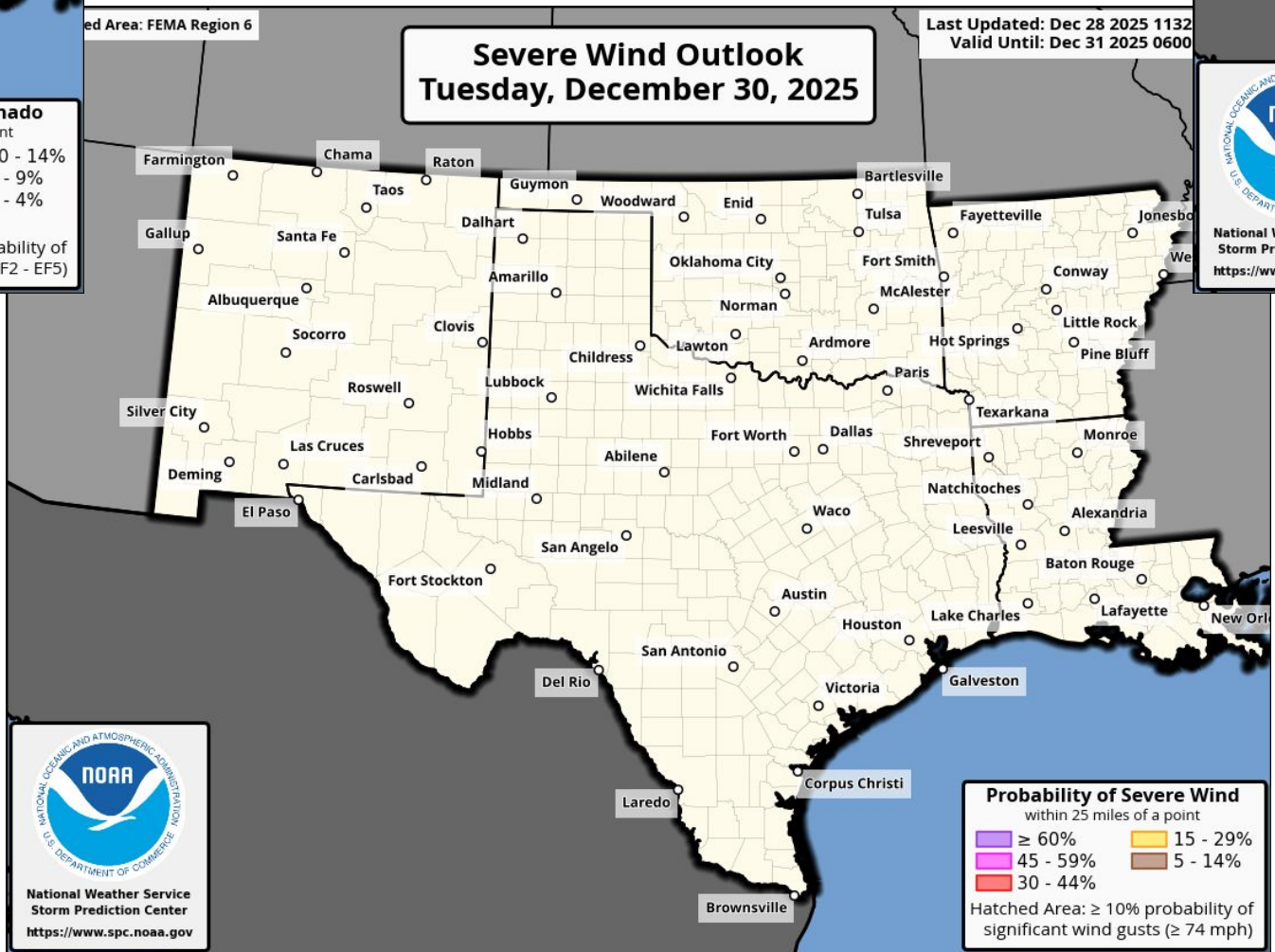

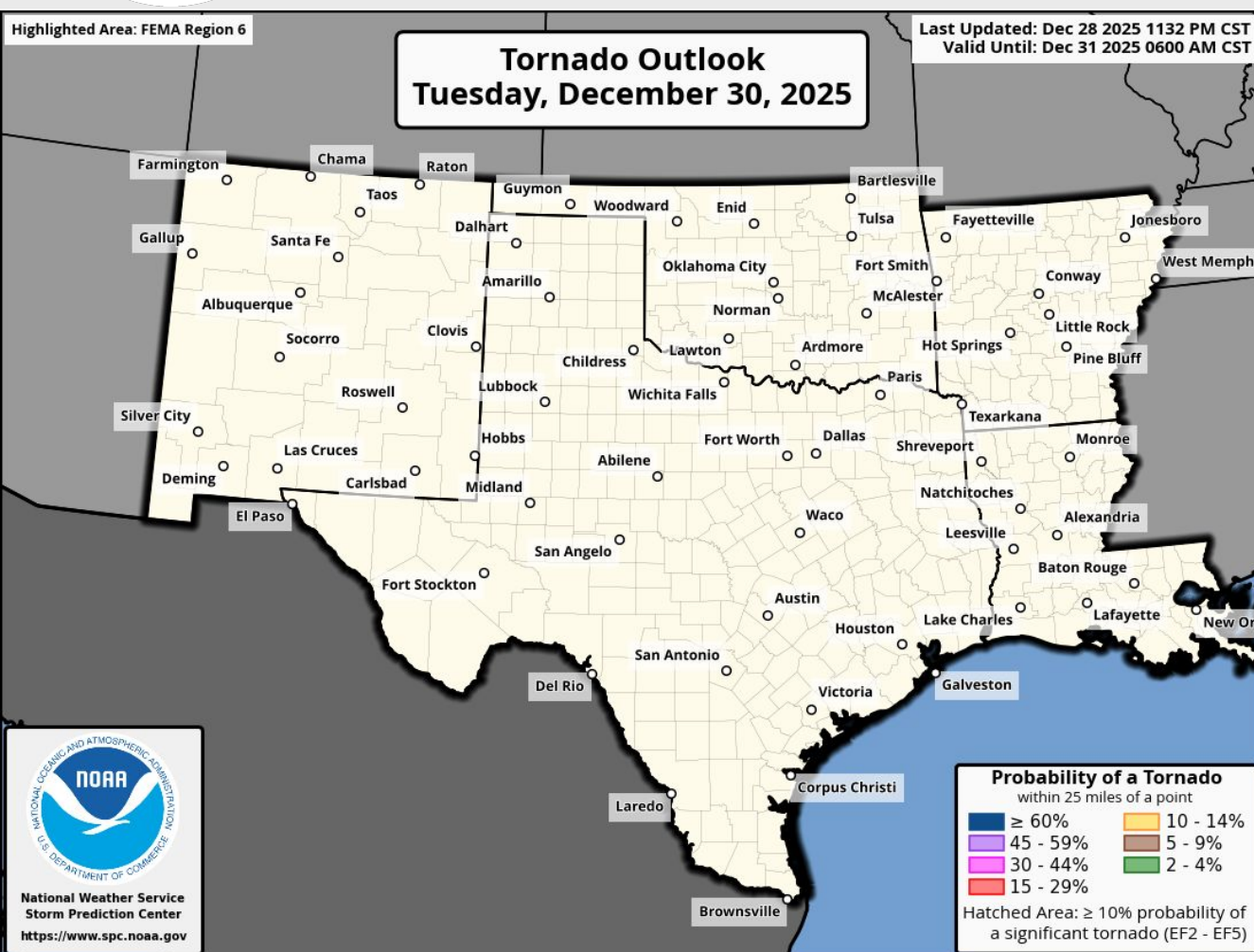
Snowfall ending in SE NM and WTX in the morning. Slick roads in WTX in the morning due to overnight refreeze may lead to isolated minor travel impacts.

Elevated (level 1 of 3) fire weather concerns for NW TX, W OK.





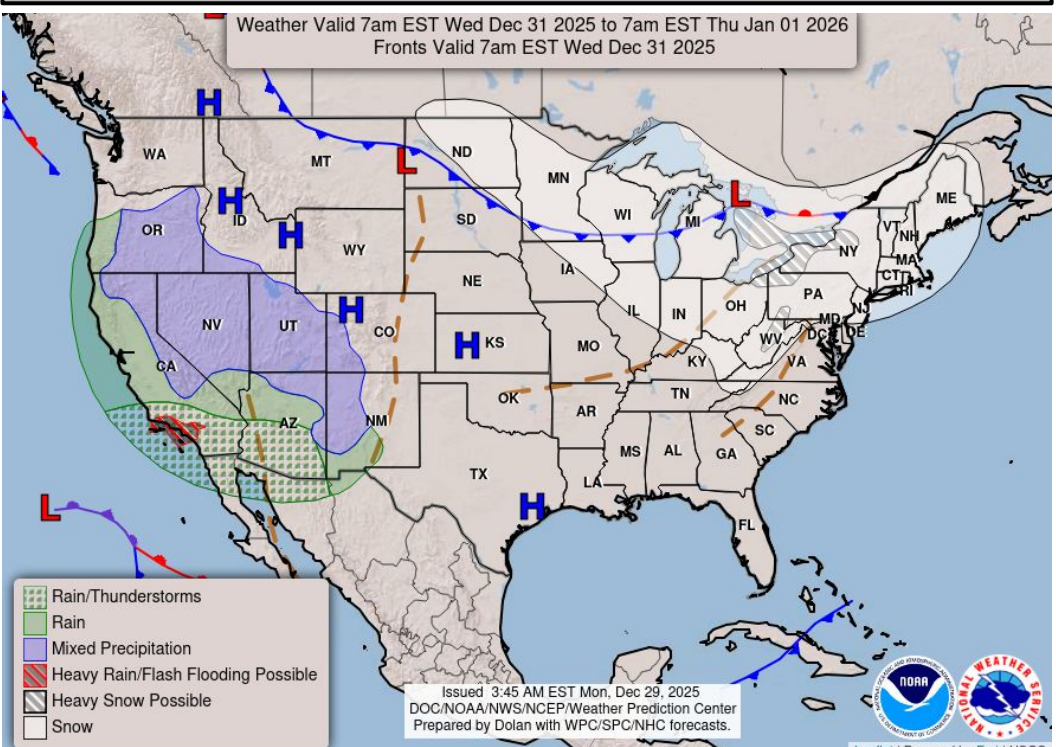
Tomorrow's Tornado & Severe Wind / Hail Probabilities



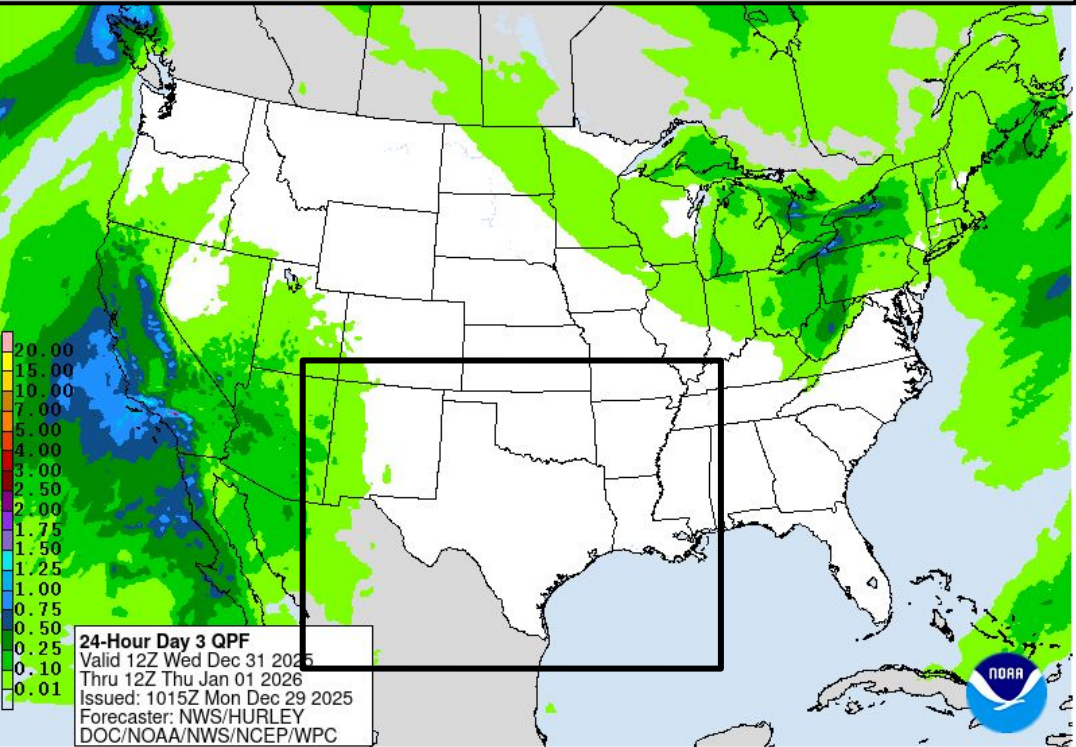


Wednesday's Weather

Forecast Chart

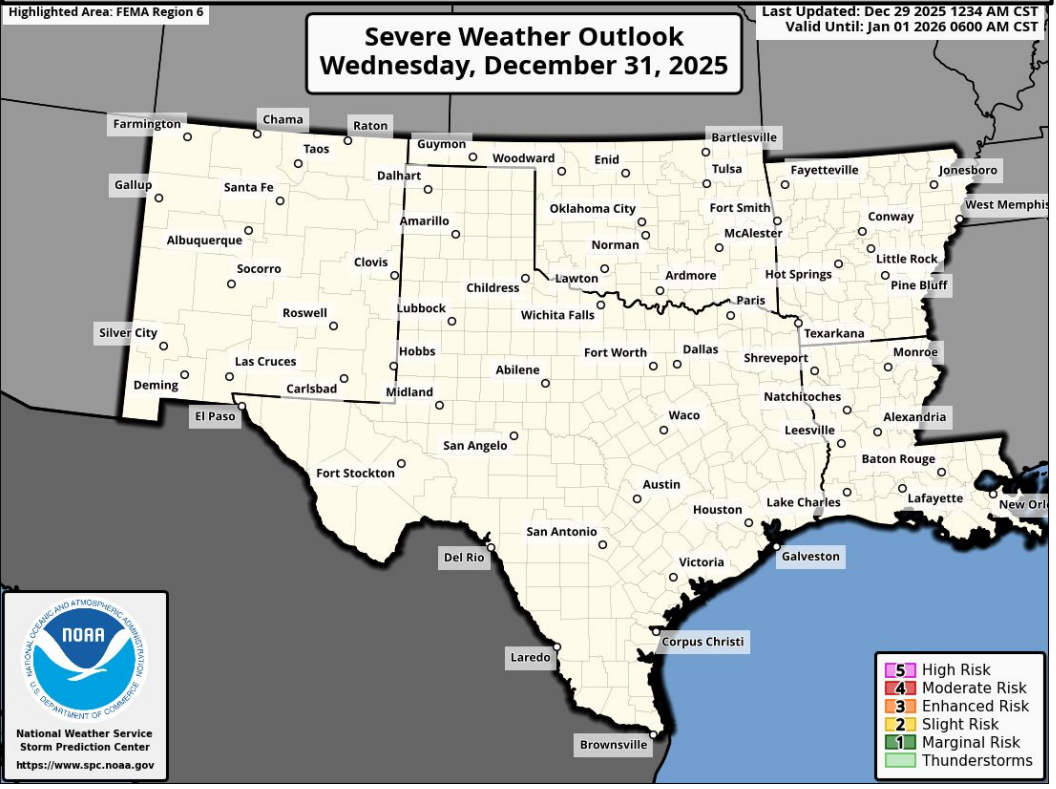


Forecast Rainfall

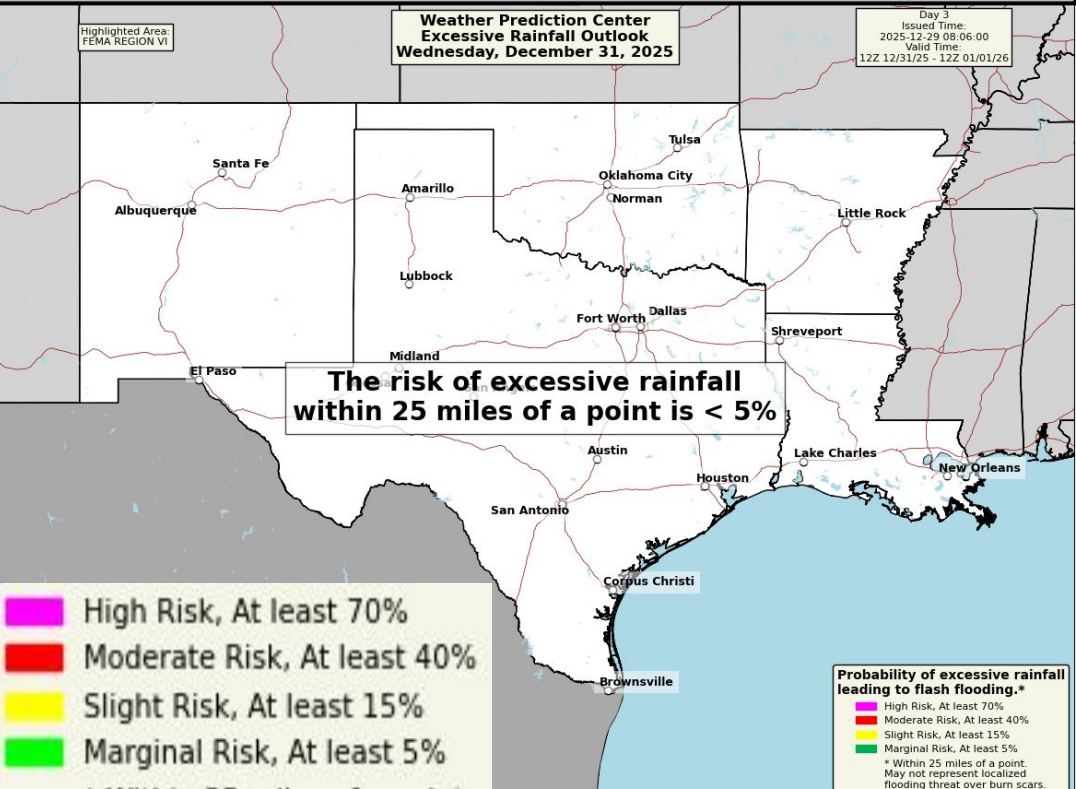


No significant weather expected.

Severe Weather Outlook



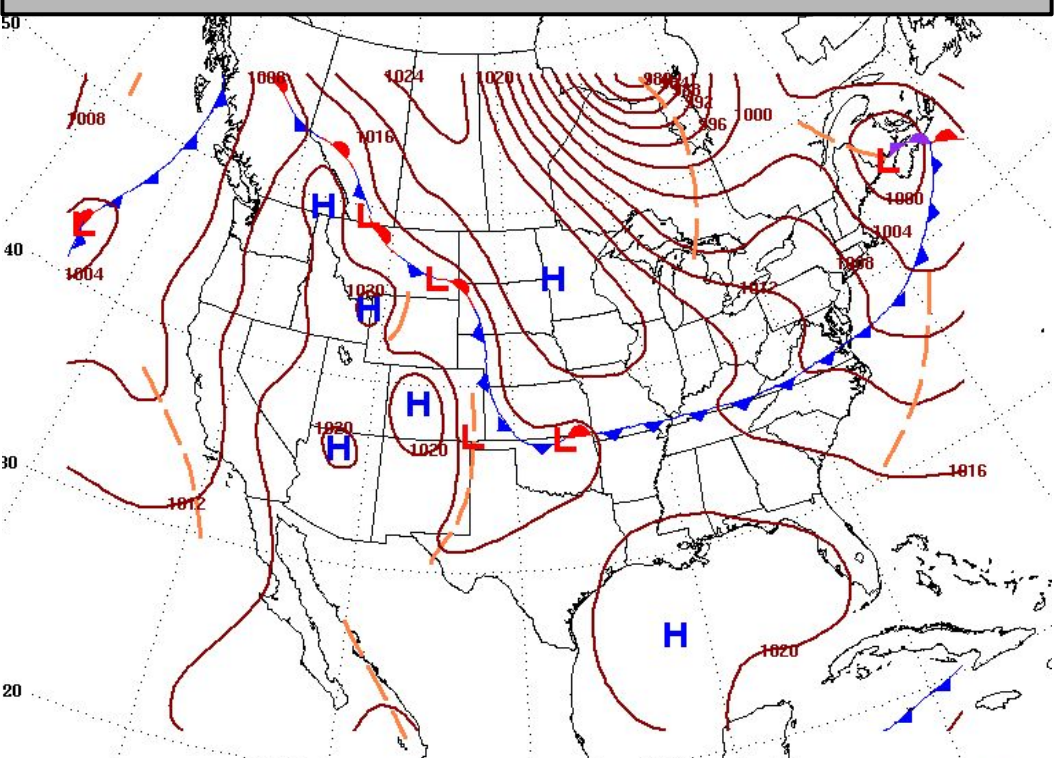
Excessive Rainfall Outlook



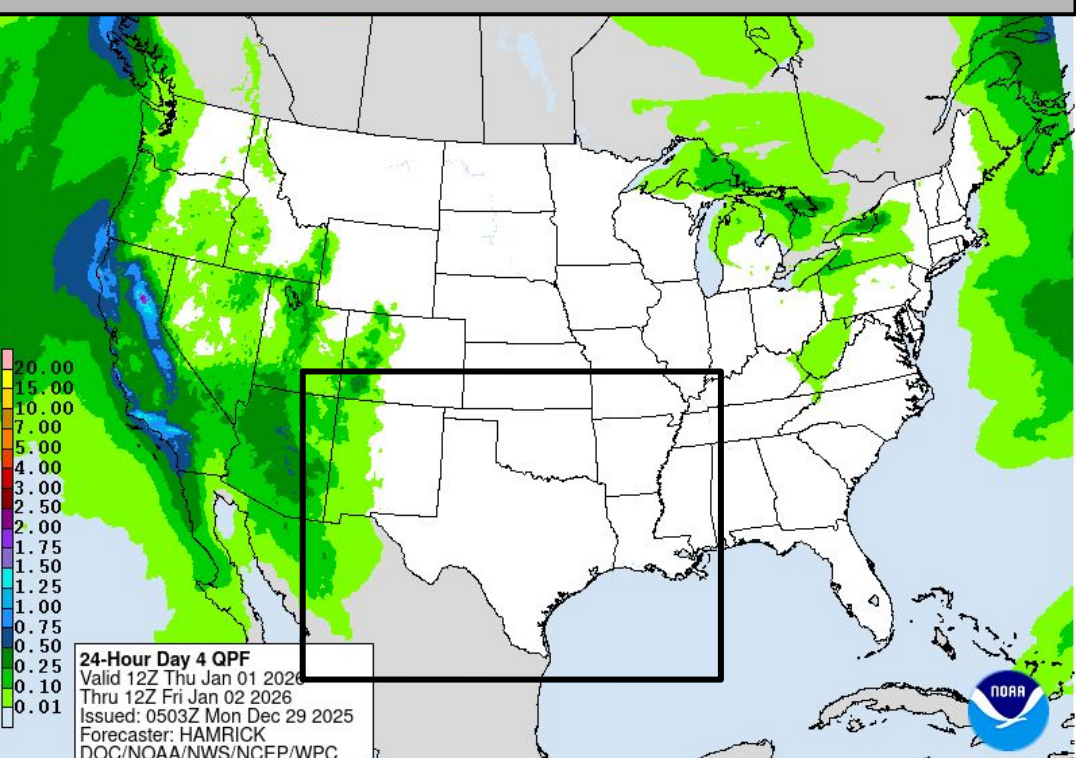


Thursday's Weather

Forecast Chart

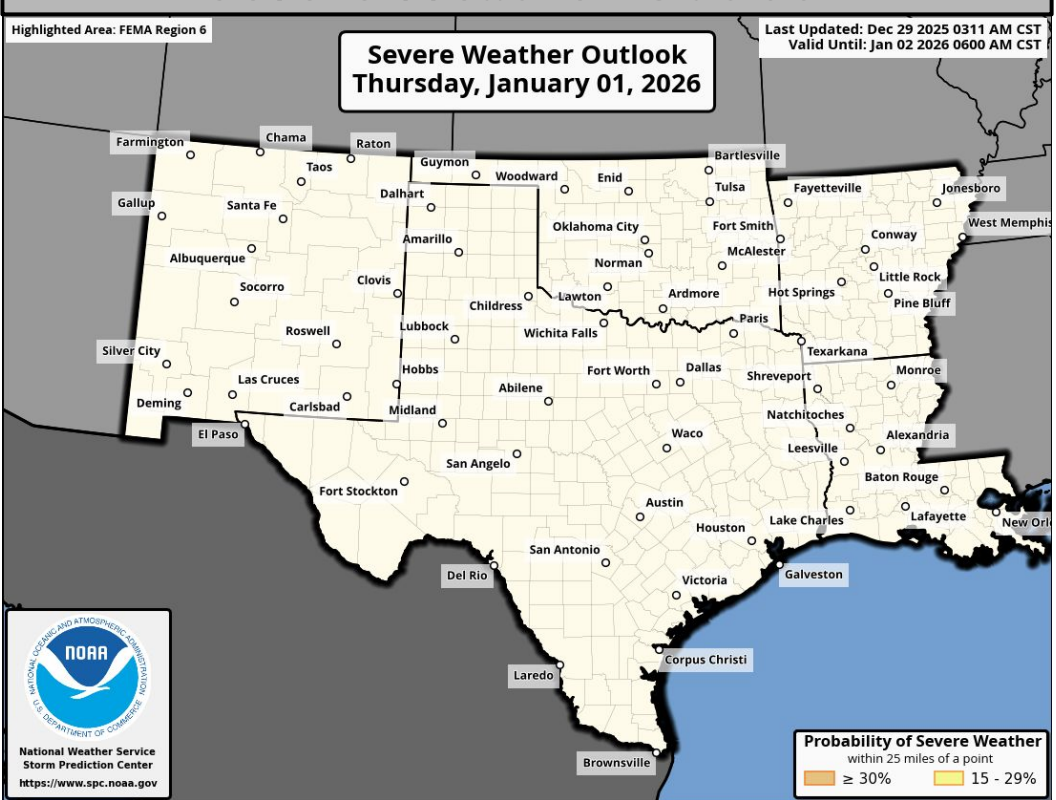


Forecast Rainfall

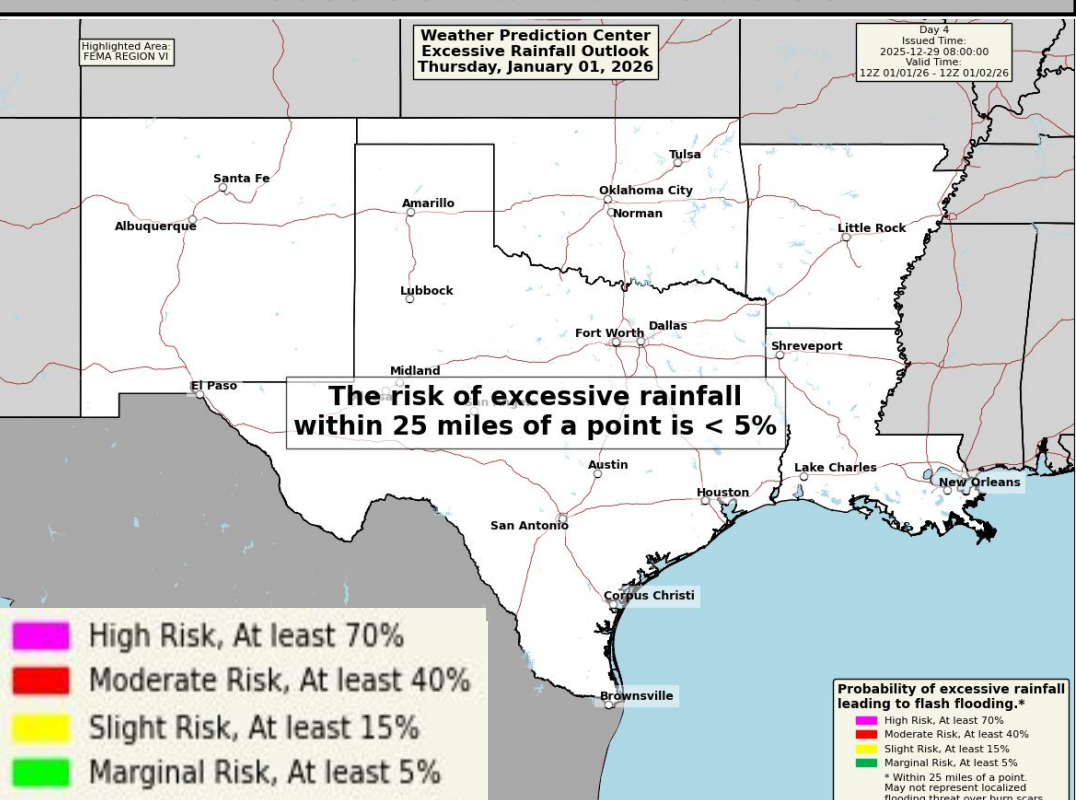


No significant weather expected.

Severe Weather Outlook



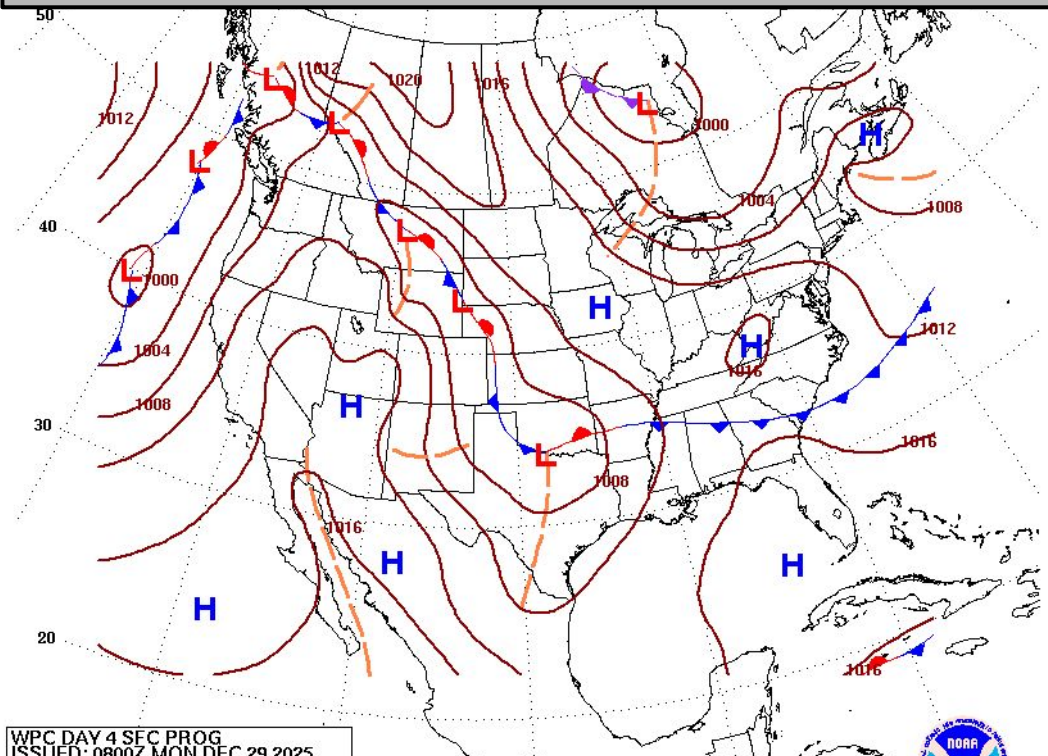
Excessive Rainfall Outlook



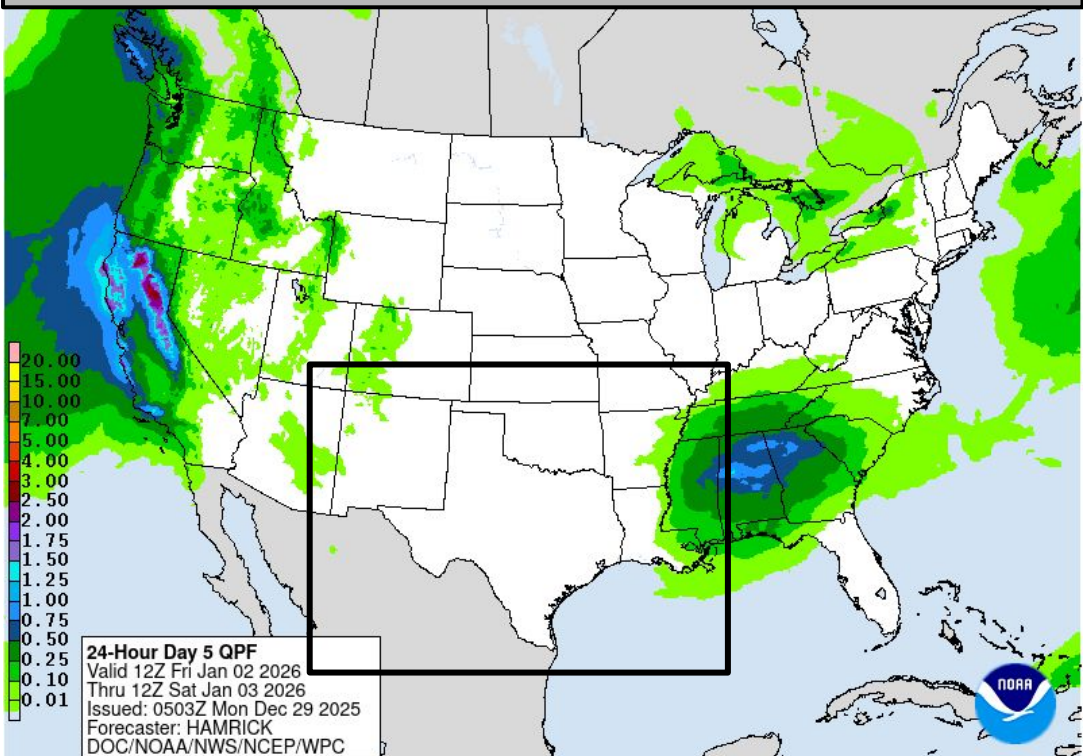


Friday's Weather

Forecast Chart

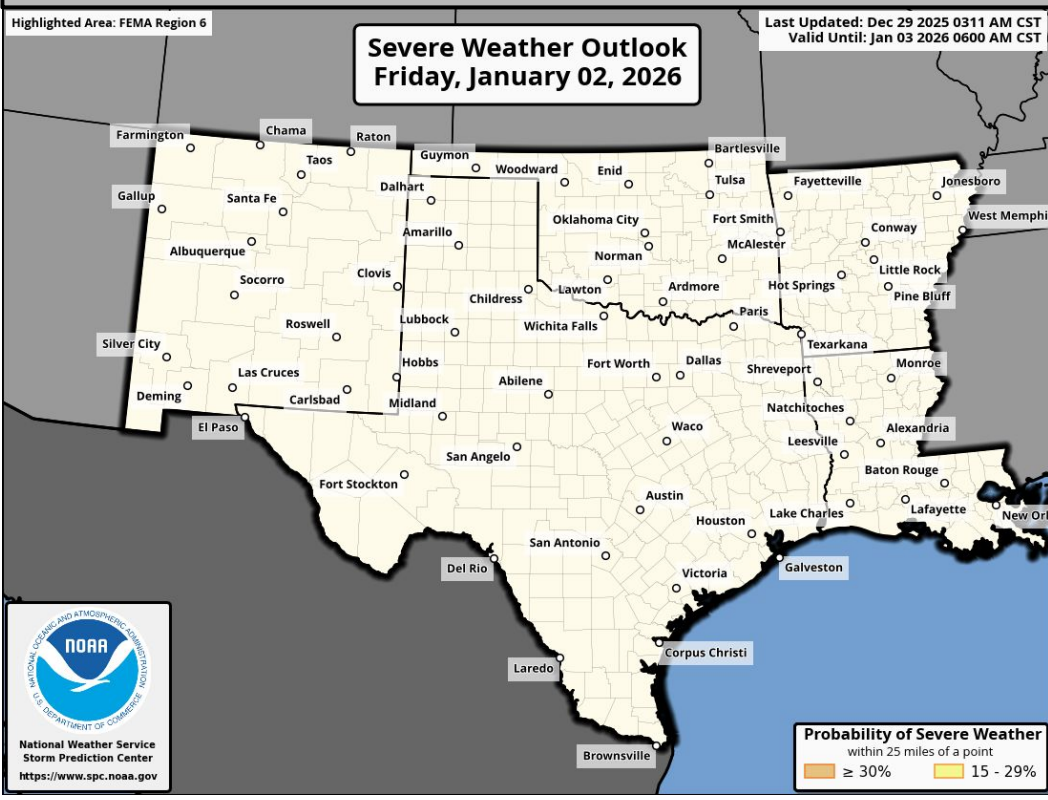


Forecast Rainfall

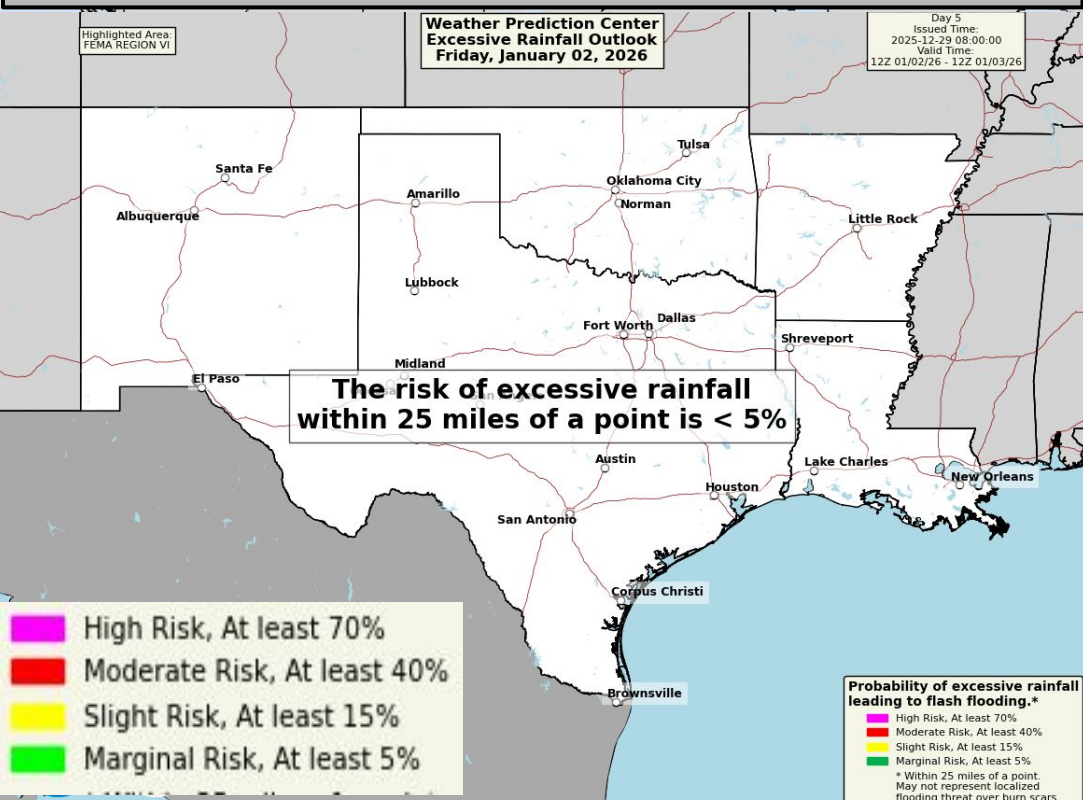


No significant weather expected.

Severe Weather Outlook



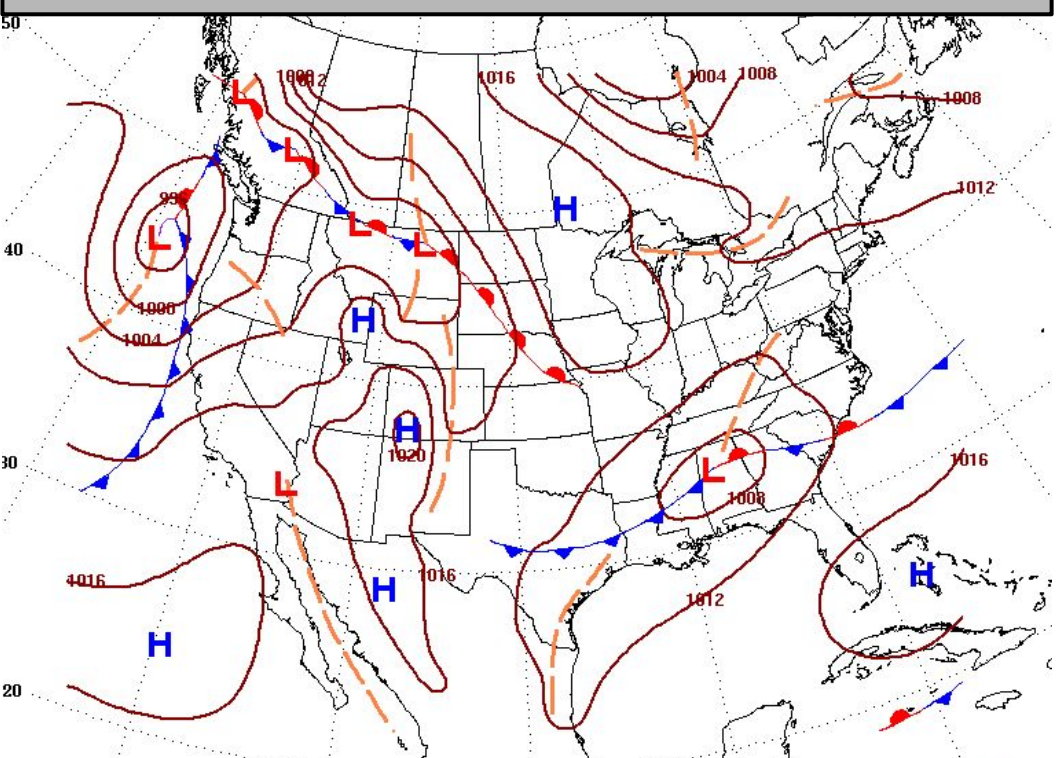
Excessive Rainfall Outlook



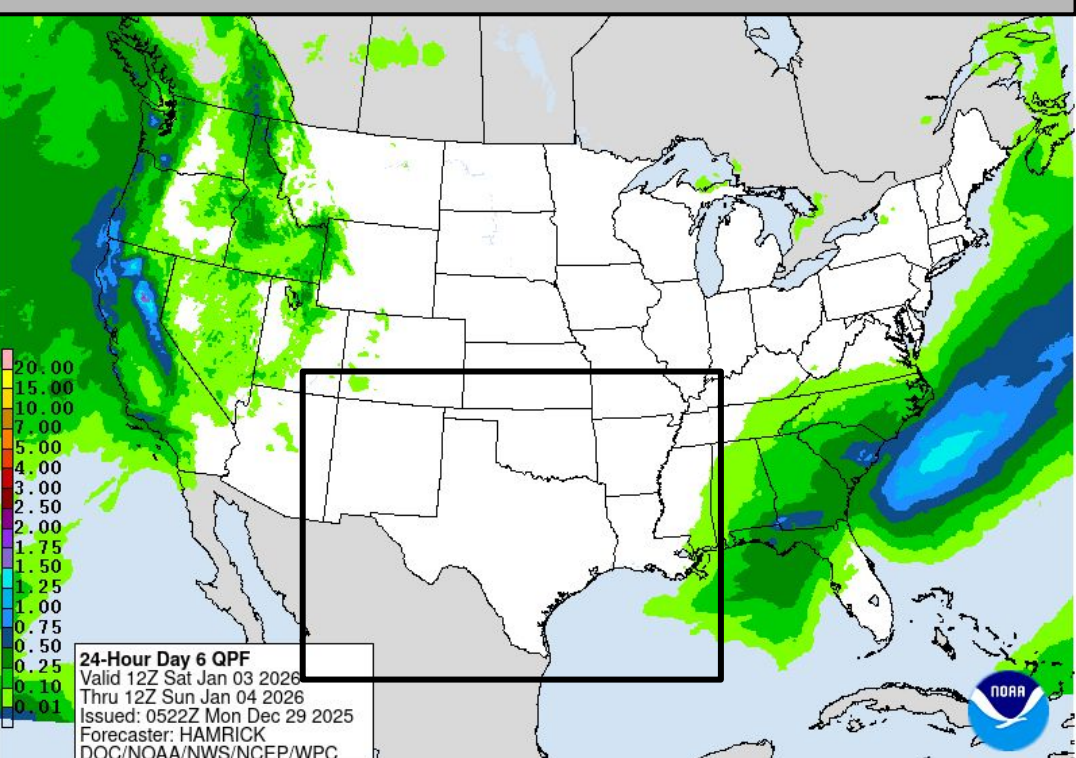


Saturday's Weather

Forecast Chart

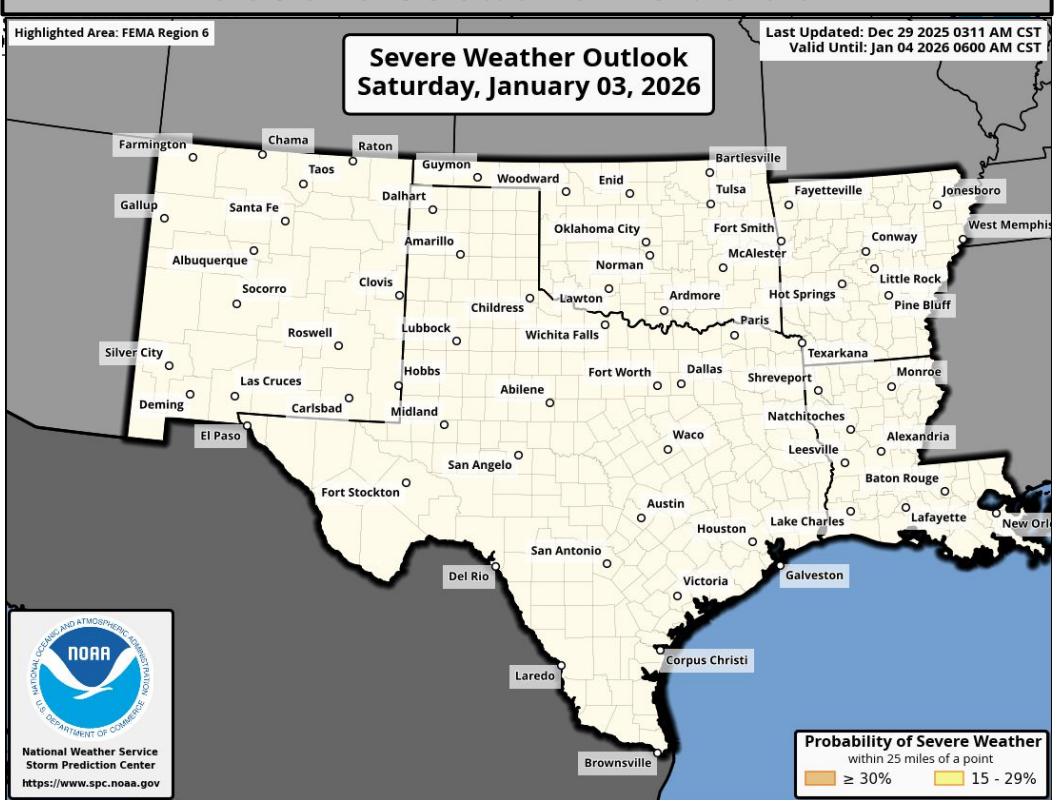


Forecast Rainfall



No significant weather expected.

Severe Weather Outlook

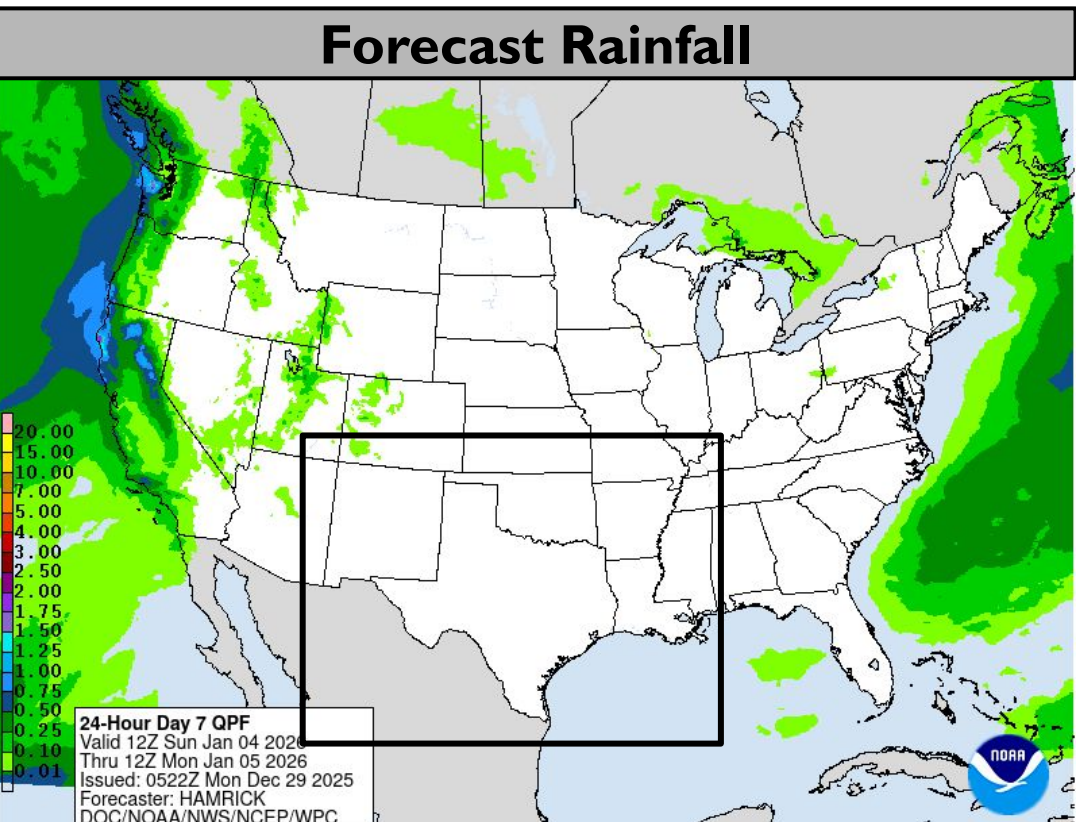
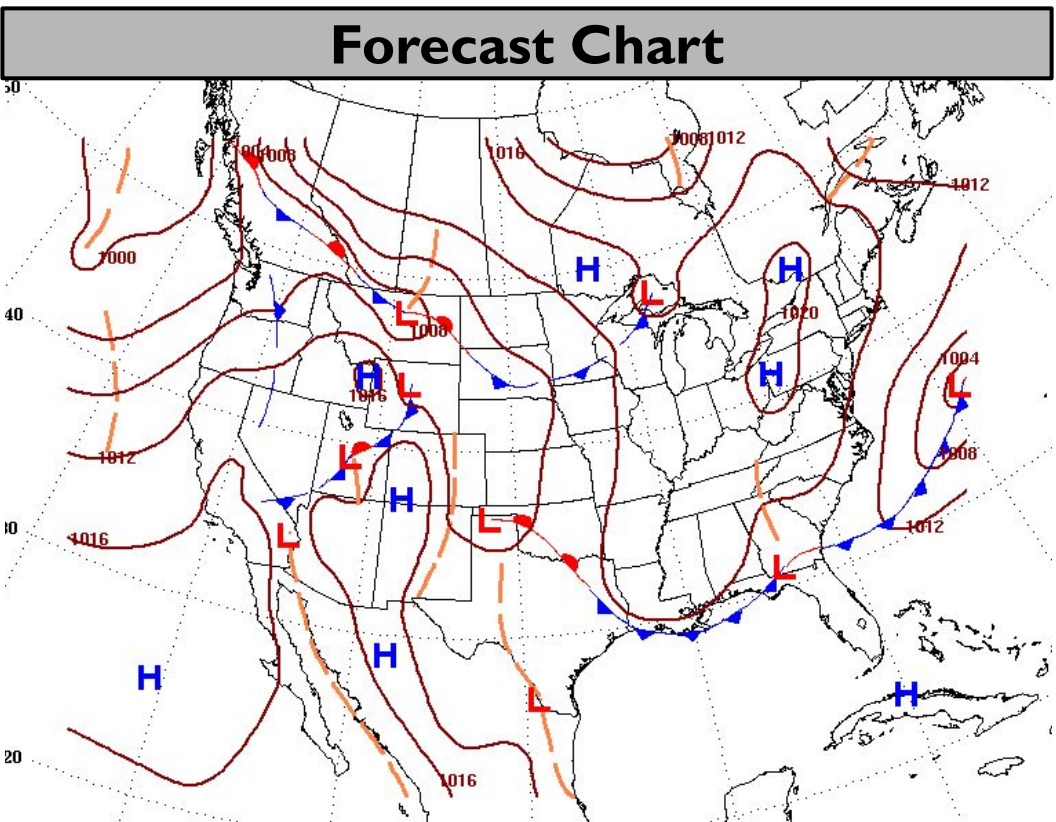


Excessive Rainfall Outlooks
not available beyond Day 5

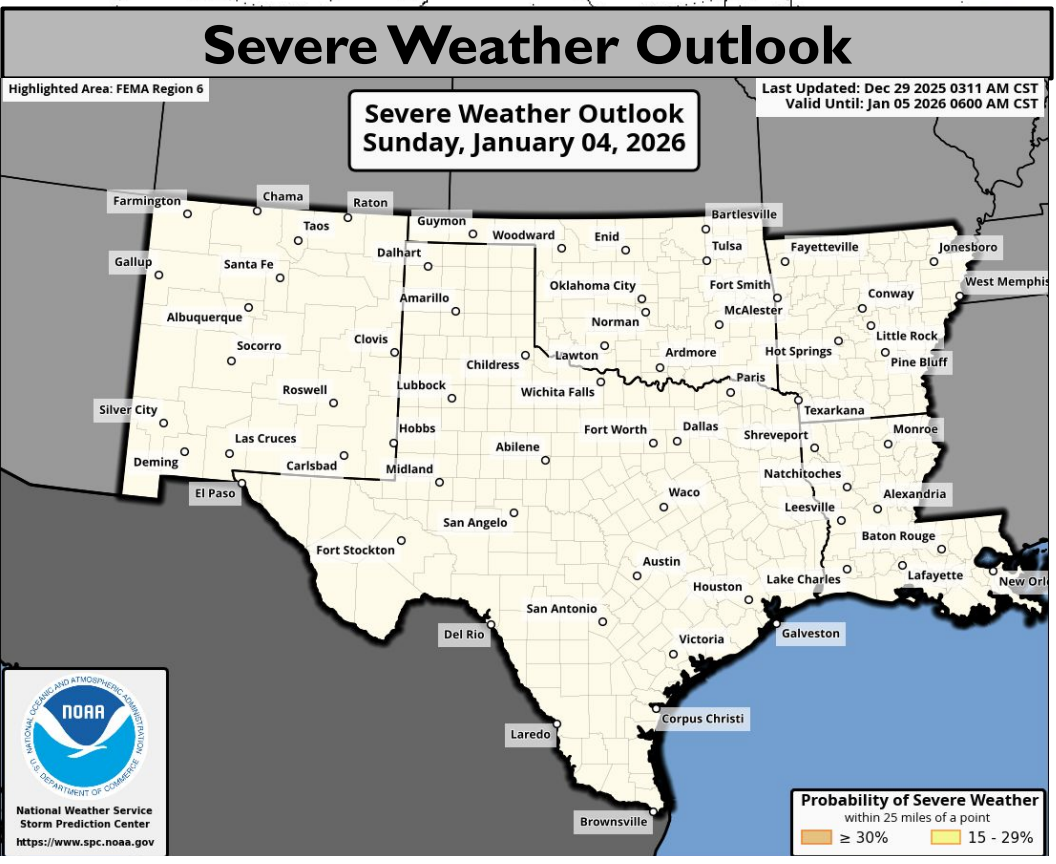





Sunday's Weather



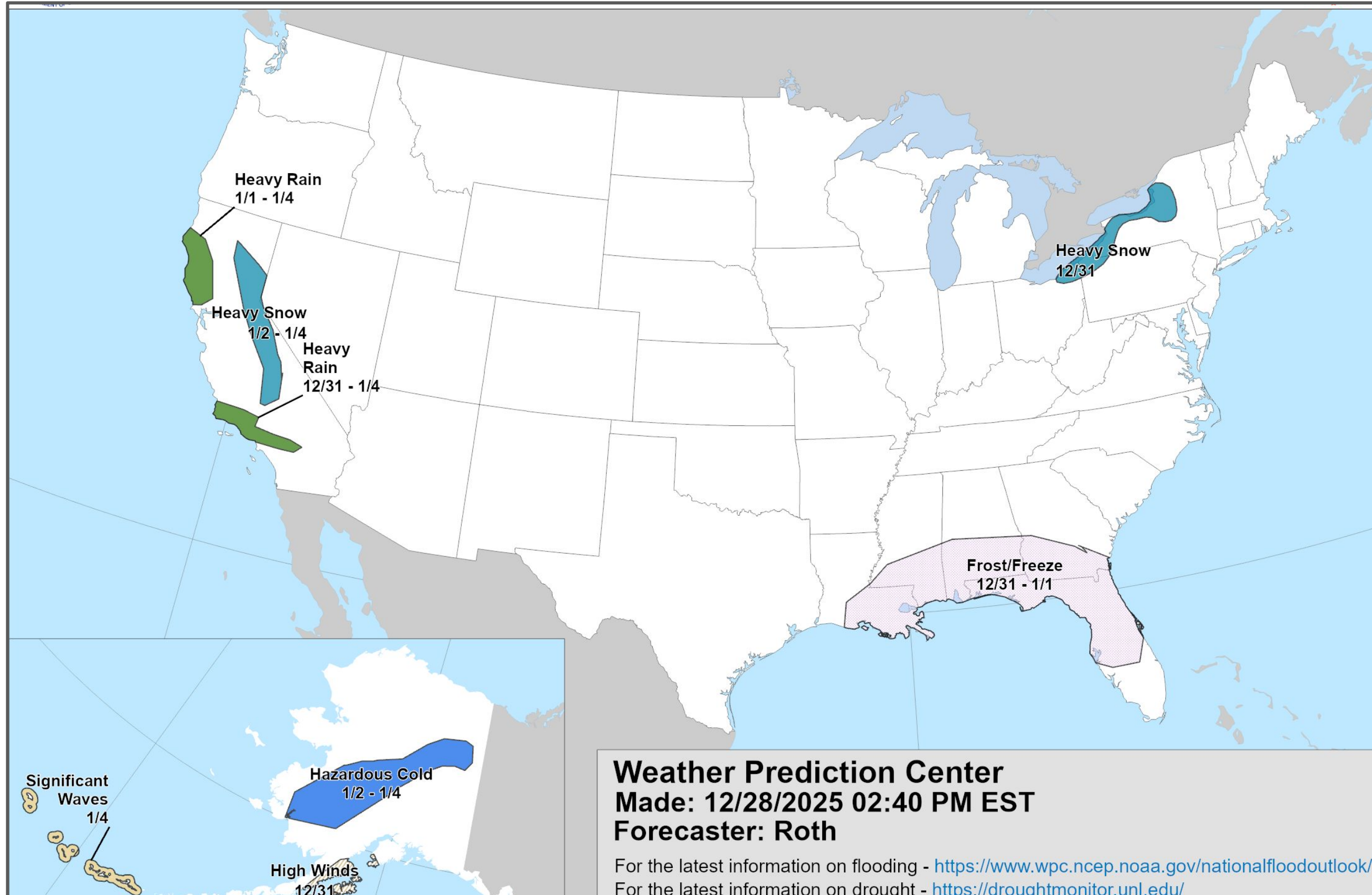
No significant weather expected.



Excessive Rainfall Outlooks not available beyond Day 5

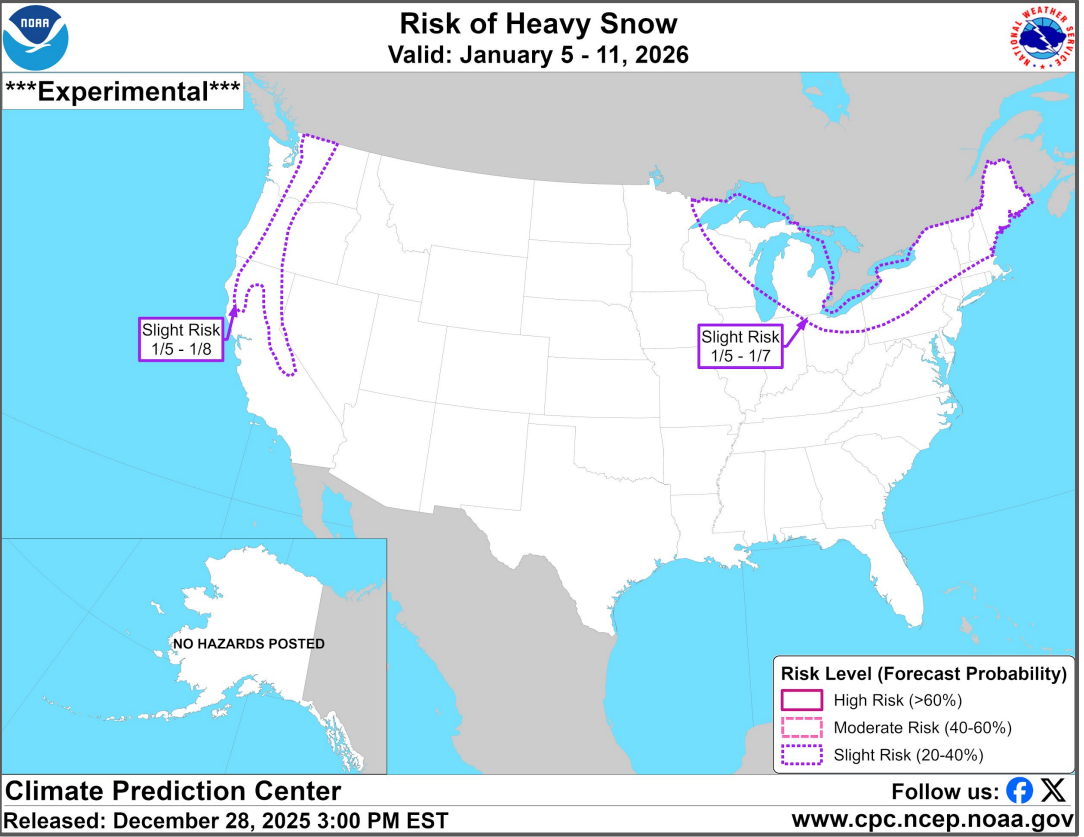
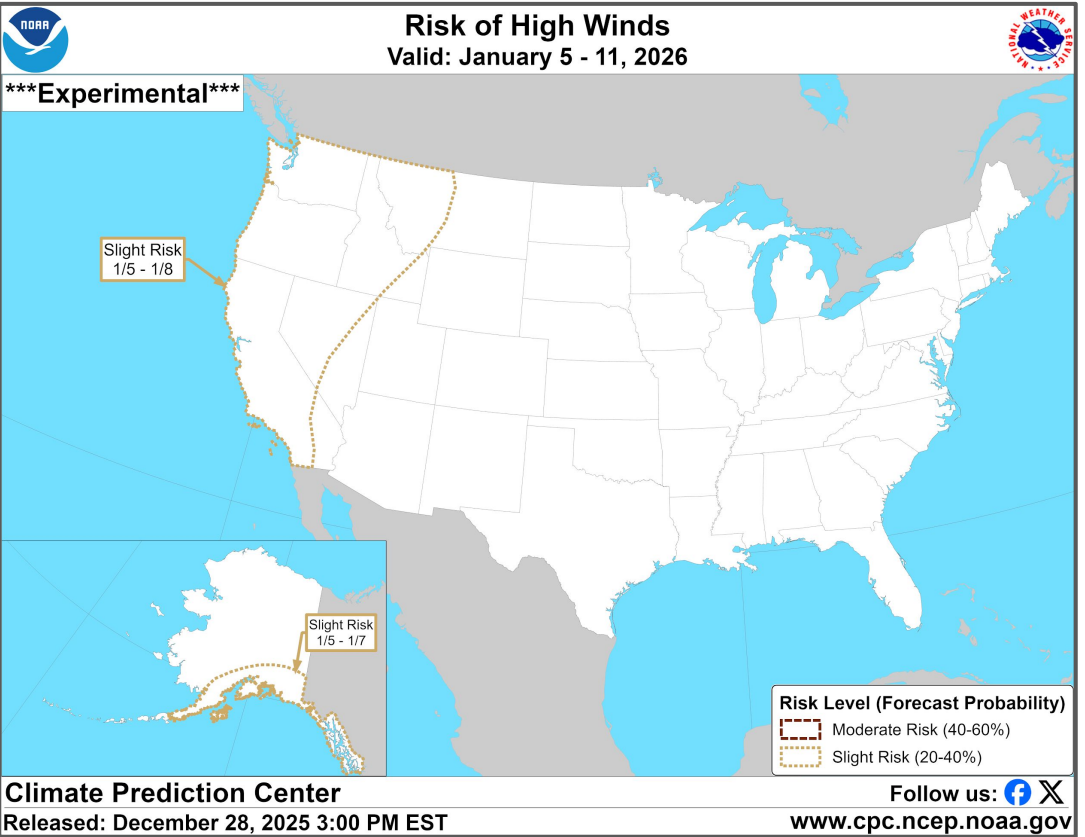
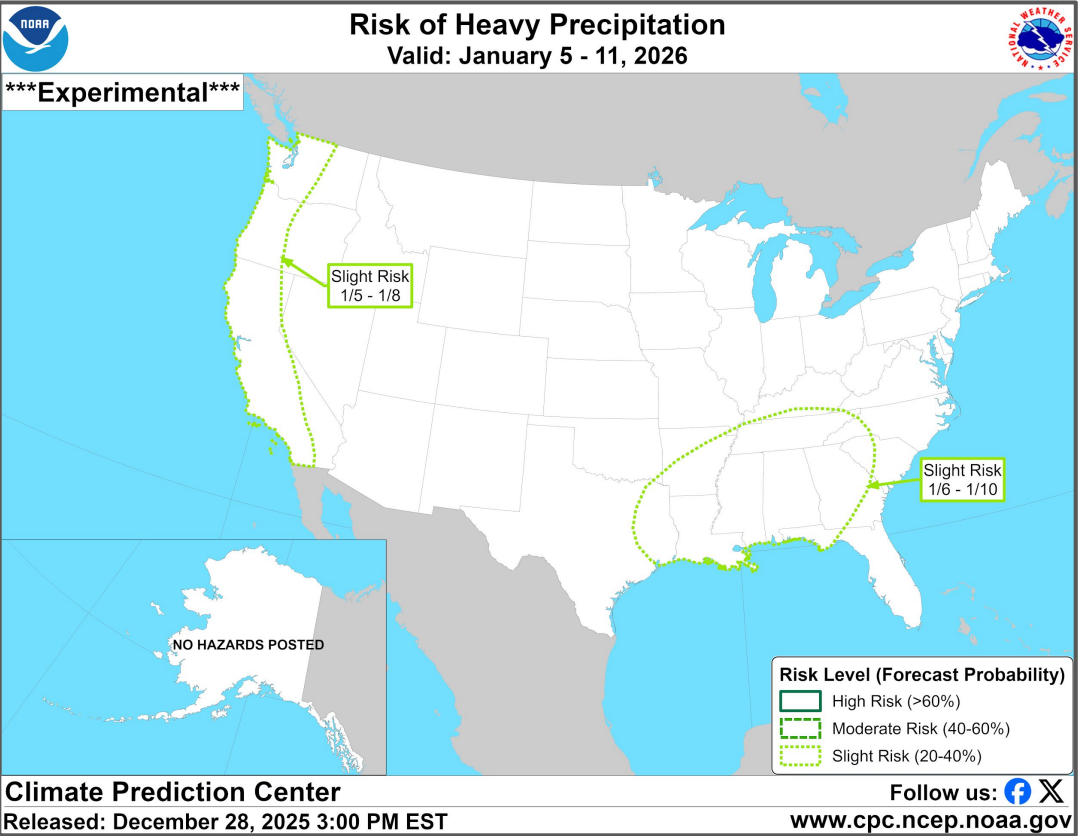
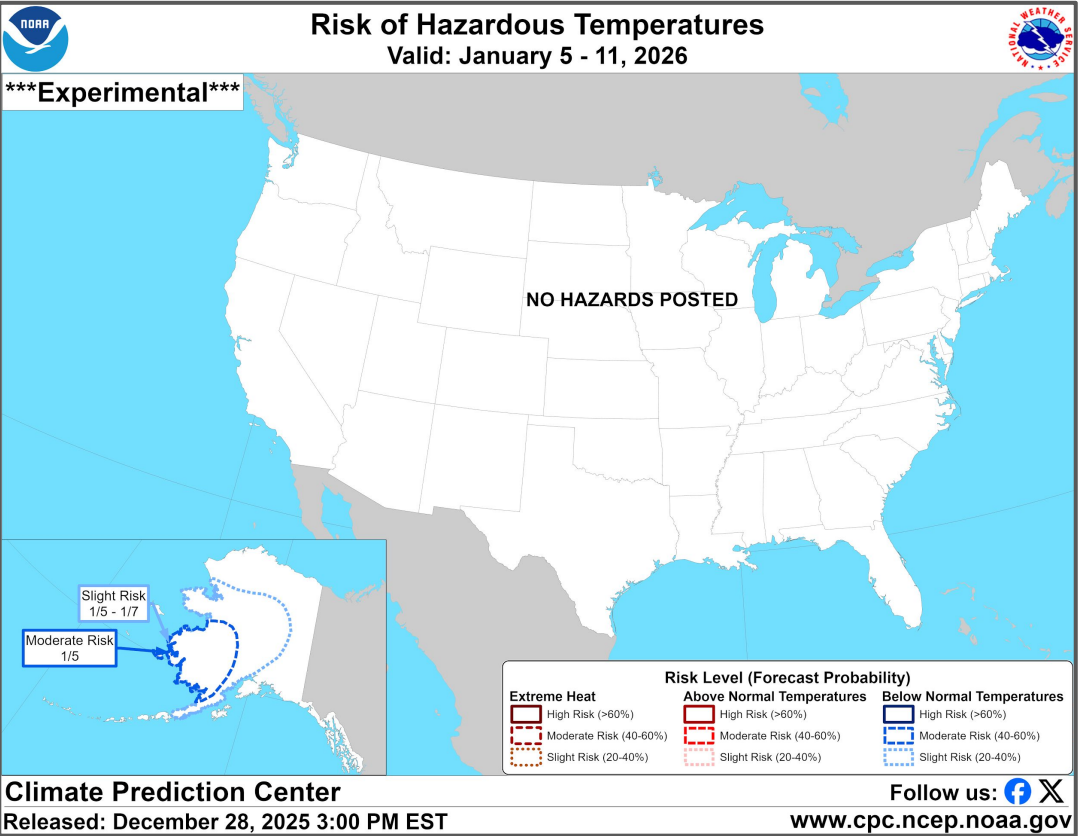
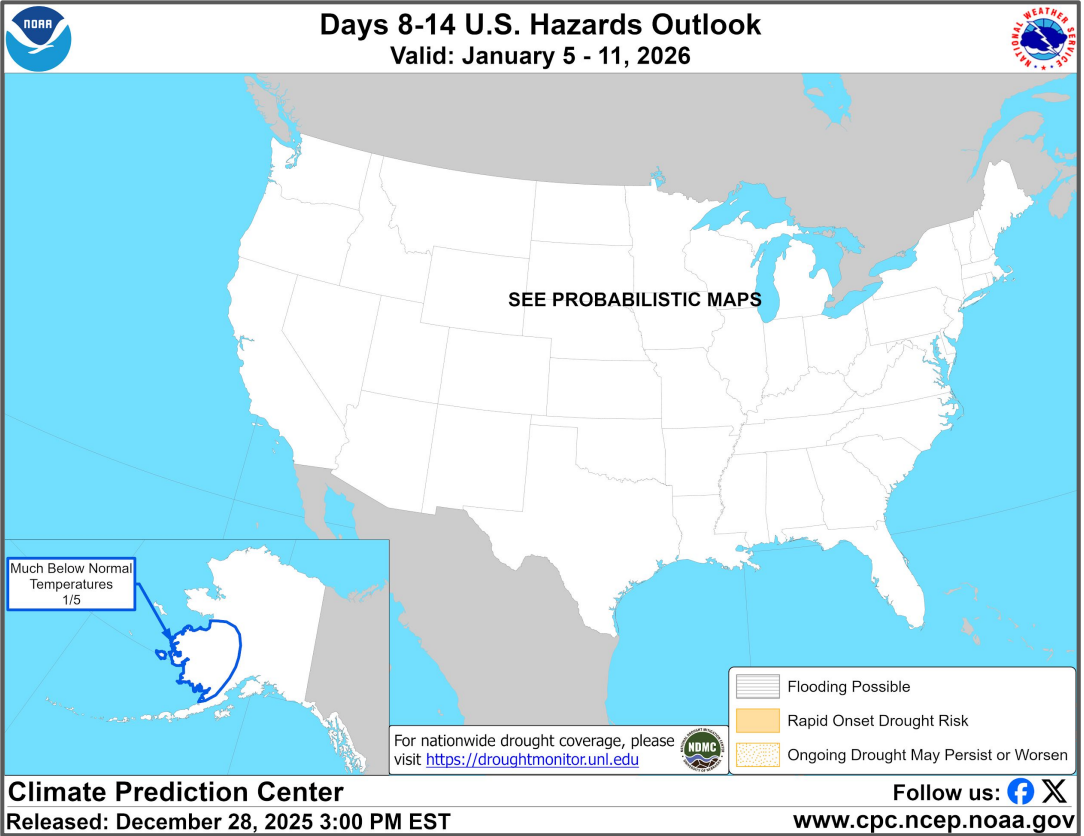


“Day 3-7” Hazards Outlook





“Day 8-14” Hazards Outlook

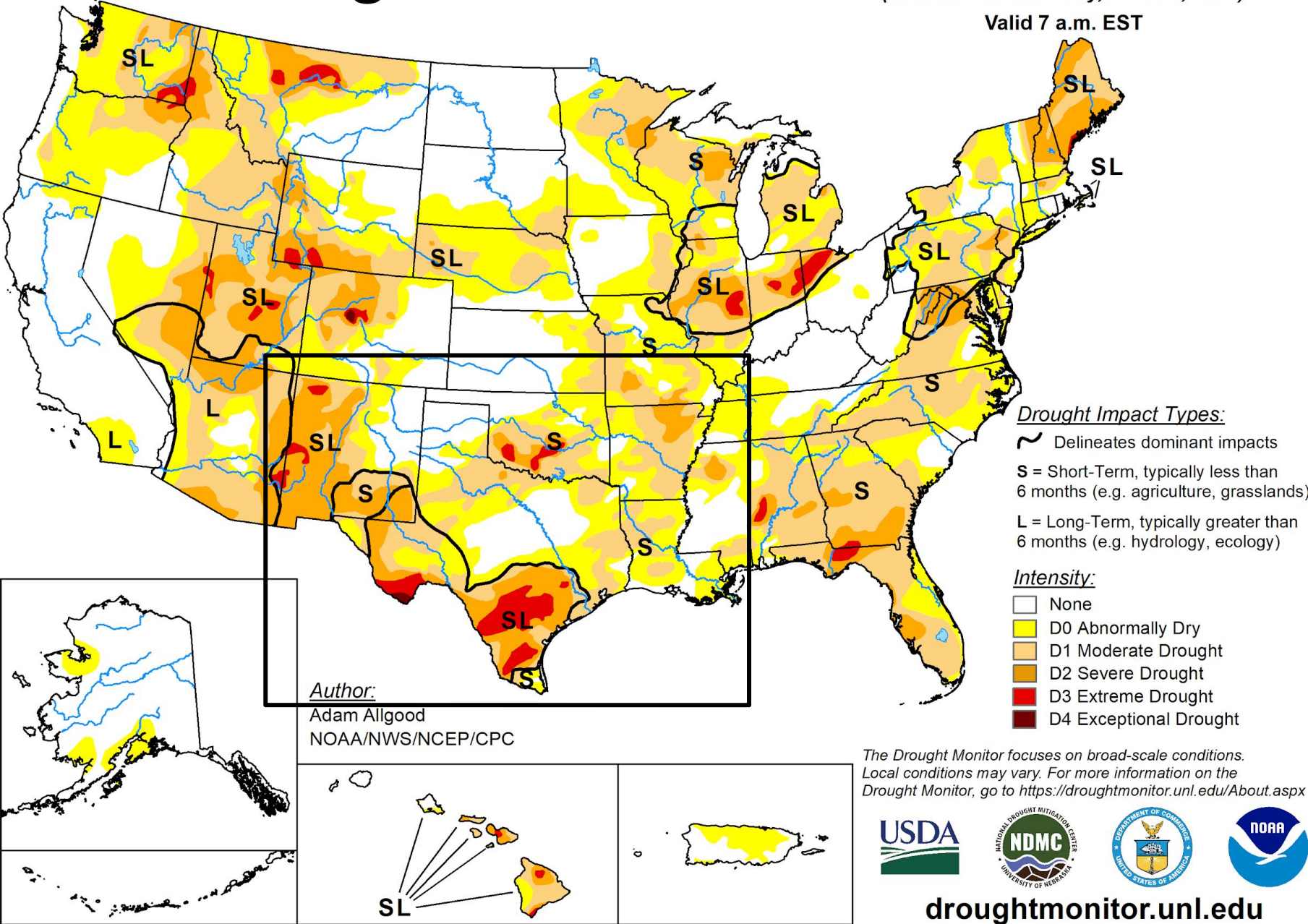




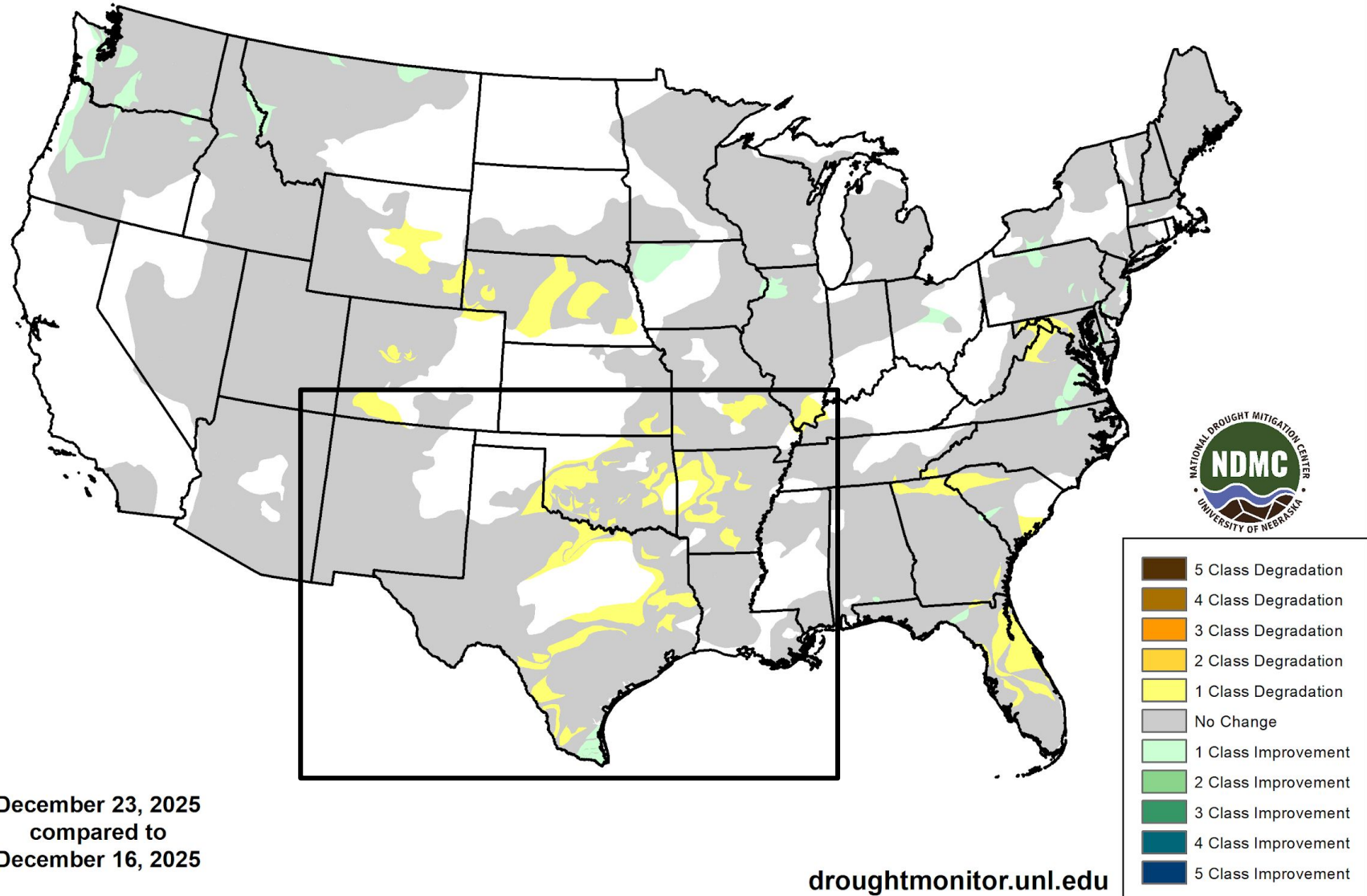
Drought Monitor

U.S. Drought Monitor

December 23, 2025
(Released Wednesday, Dec. 24, 2025)
Valid 7 a.m. EST



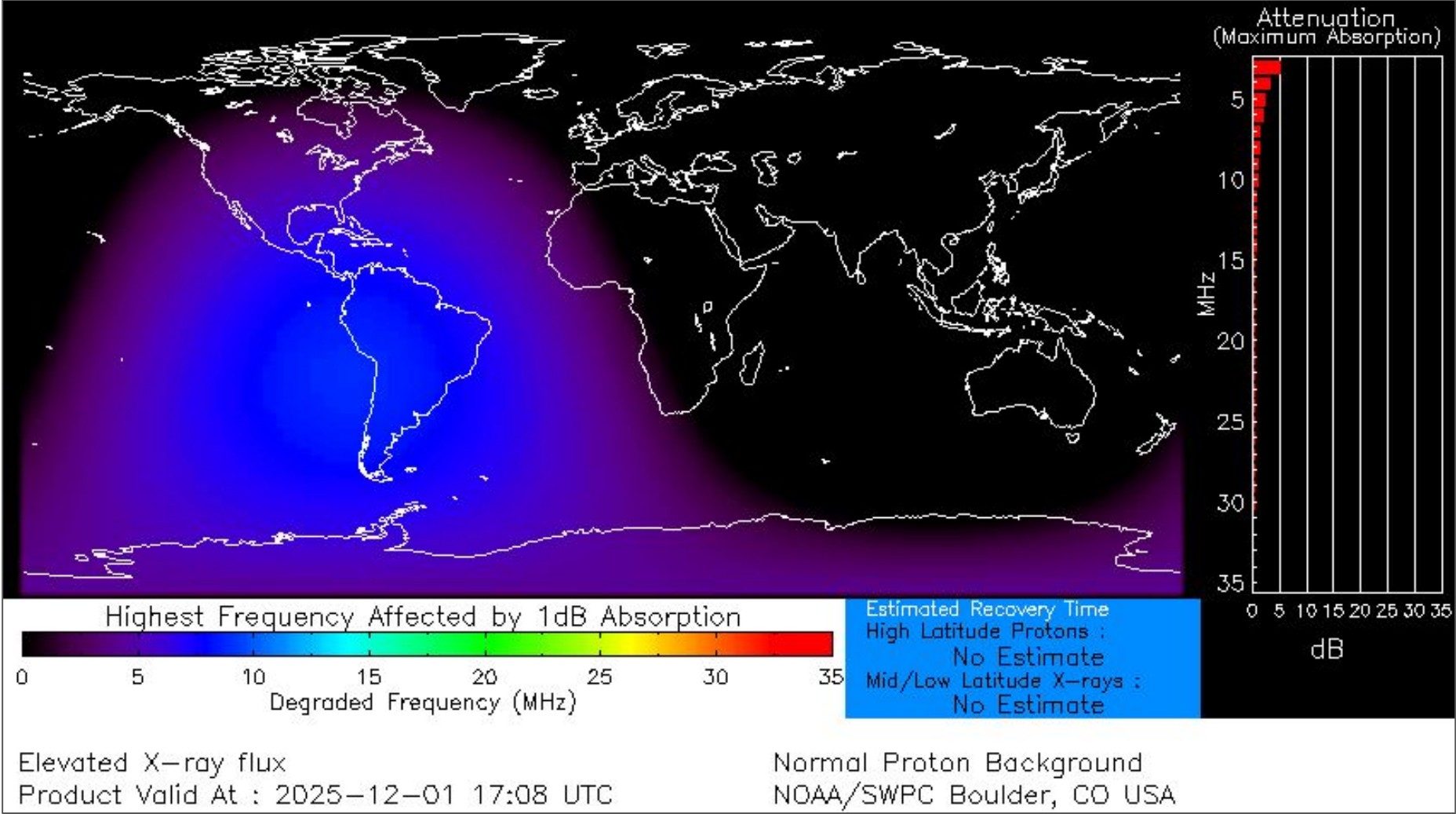
U.S. Drought Monitor Class Change - CONUS 1 Week






Space Weather 3-Day Forecast

	Monday, Dec 29	Tuesday, Dec 30	Wednesday, Dec 31
Geomagnetic Storms	Quiet (Max Kp=2)	Quiet (Max Kp=2)	Quiet (Max Kp=2)
Solar Radiation Storm (S1-S5)	10%	10%	10%
Radio Blackout (R1-R2)	45%	45%	45%
Radio Blackout (R3-R5)	10%	10%	10%



[Description of the Space Weather Storm Scales](#)

[Latest 3-Day Space Weather Forecast](#)



Weather “Threat” Matrix for FEMA Region VI

Color	Definition	Criteria	Example(s)
Green	Little to None Safety: Rarely a Direct Threat to Life and Property Impact Potential: Typically Results in Little Inconvenience to Daily Routines	Severe: Marginal Risk from SPC Flooding: Minor flooding expected over localized areas Tropical: None Fire Weather: No Watches/Warnings, fuel moisture above 10% or green up active	<ul style="list-style-type: none"> Thunderstorms expected over LA this afternoon; a few may produce winds to knock down a few trees Something that happens almost every day in a particular season such as seabreeze storms in coastal TX
Yellow	Minor Safety: Rarely a Direct Threat to Life and Property Impact Potential: Typically Results in Some Inconvenience to Daily Life	Severe: Slight Risk from SPC Flooding: Nuisance flooded expected for a widespread area, or Minor flooding expected over isolated areas Tropical: A weak tropical wave expected to move towards or near any coastline Fire Weather: Red Flag Watches/Warnings and/or SPC outlines enhanced or critical fire outlook	<ul style="list-style-type: none"> 2-3 inches of rainfall expected over central AR today and tonight; some minor (brief) street flooding possible Scattered severe storms possible, one or two tornadoes expected, along with reports of strong winds/wind damage and ~1” hail
Orange	Moderate Safety: Often Threatening to Life and Property, Some Damage Unavoidable Impact Potential: Typically Results in Minor Disruption to Daily Life	Severe: Enhanced Risk from SPC Flooding: Minor flooding expected over a widespread area (including urban locations), or Moderate flooding expected over isolated areas Tropical: A Tropical Storm expected to move towards or near any coastline Fire: Critical fire outlook for more than 2 consecutive days, Warnings for 2 or more consecutive days, D3-D4 drought conditions	<ul style="list-style-type: none"> A snow/sleet mix is expected to move through or near the DFW area tomorrow morning; travel impacts likely Numerous severe storms possible, a few tornadoes possible along with several reports of wind damage along with damaging hail Some large fires reported, burn bans advertised, critical conditions expected
Red	Major Safety: Extensive Property Damage Likely, Life Saving Actions Also will be Needed Impact Potential: Will likely result in Large Disruption to Daily Life	Severe: Moderate Risk from SPC Flooding: Moderate flooding expected over a widespread area (including urban locations) Tropical: A Hurricane expected to move towards or near any coastline Fire: Large areas of critical conditions for 2 or more days, Warnings for 3 or more days, Severe to extreme drought	<ul style="list-style-type: none"> A Category 1 hurricane will be moving towards the NW Gulf in the next few days Widespread severe storms likely, strong tornadoes, widespread wind damage, and destructive hail Large fires ongoing throughout the area with critical fire weather conditions expected to continue
Purple	Extreme Safety: Property Damage Unavoidable, Immediate Action to Save Life will be Needed Impact Potential: Typically Results in Long-Lived Widespread Major Disruption to Daily Life	Severe: High Risk from SPC Flooding: Major flooding expected over a widespread area (including urban locations) Tropical: A Major Hurricane (Cat3 or greater) expected to move towards or near any coastline Fire: Large area of critical conditions for 2 or more days, Warnings for 3 or more days, Long term (months) of severe to extreme drought	<ul style="list-style-type: none"> A Category 4 hurricane is headed towards the SE LA; major storm surge, flooding and damaging winds anticipated to begin tomorrow Widespread severe storms expected, tornado outbreak probable with long-lived, very widespread and particularly intense storms

Criteria for the color codes in this briefing is to the left, please provide any feedback to sr-srh.roc@noaa.gov



National Weather Service

Southern Region Headquarters

Regional Operations Center

Fort Worth, TX



Phone: (682) 703-3747



Facebook: NWSSouthern



E-mail: sr-srh.roc@noaa.gov



X: NWSSouthern

WWW

Web: www.weather.gov/srh

