

Texas Division of Emergency Management Texas State Operations Center



Thursday, January 1st, 2026
As of 0900 CDT

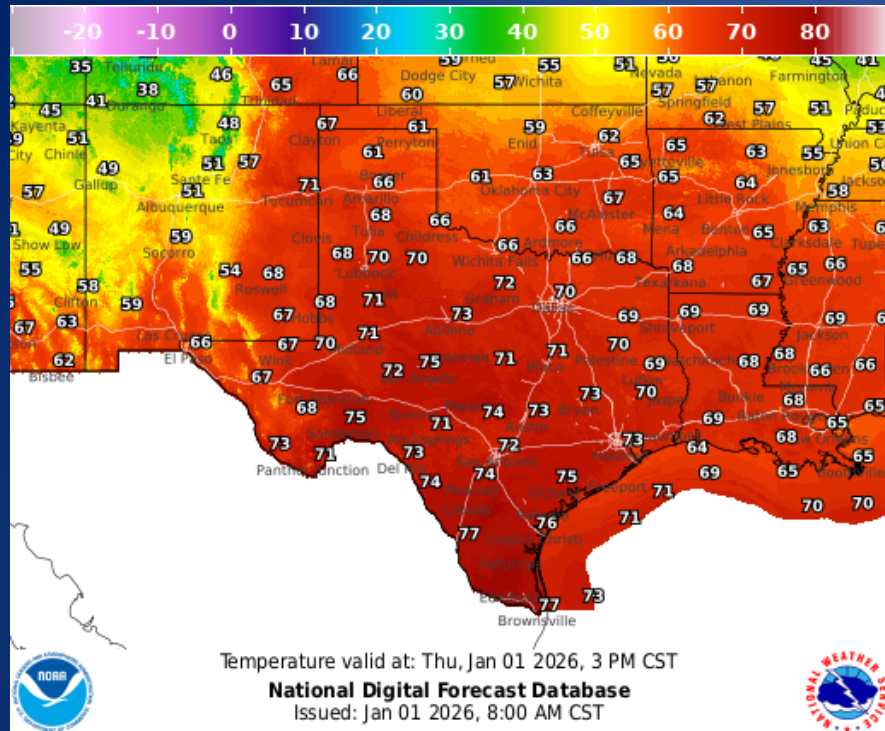
Incidents Reported to the State Operations Center (last 24 hours)

DATE	SUBJECT	LOCATION
12/31/25	Final Report of a Boil Water Notice	Hidalgo County
12/31/25	Final Report of the Black Gate Fire	Refugio County
12/31/25	Initial Report of the Los Fresnos Brush Fire	Cameron County
12/31/25	Initial and Final Report of the Brenham Wildfire	Washington County
12/31/25	Initial and Final Report of an Oil Spill	Matagorda County
12/31/25	Final Report of the Los Fresnos Brush Fire	Cameron County
12/31/25	Initial Report of the 611 Teague Fire	Freestone County
12/31/25	Final Report of the 611 Teague Fire	Freestone County
12/31/25	Initial Report of the North Highway 281 Fire	Bexar County

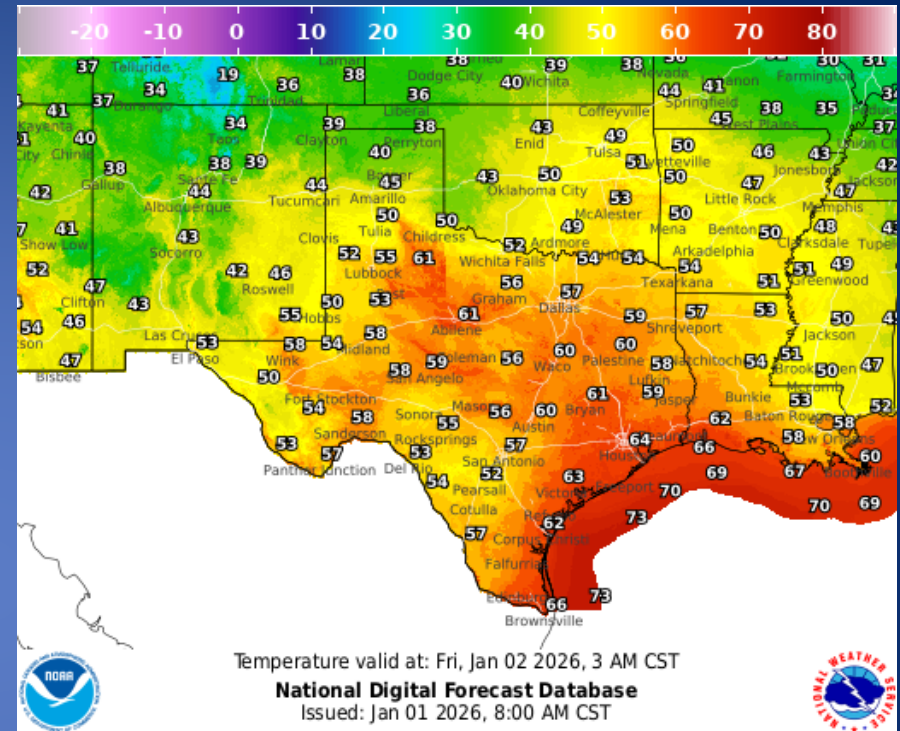
Informational Products Distributed by the State Operations Center

DATE	SUBJECT
12/31/25	NWS Shreveport, LA: Increasing Fire Danger Threat Across the Four State Region
01/01/26	NWS El Paso, TX/Santa Teresa, NM: NWS Weather Hazards Outlook

Weather Forecast

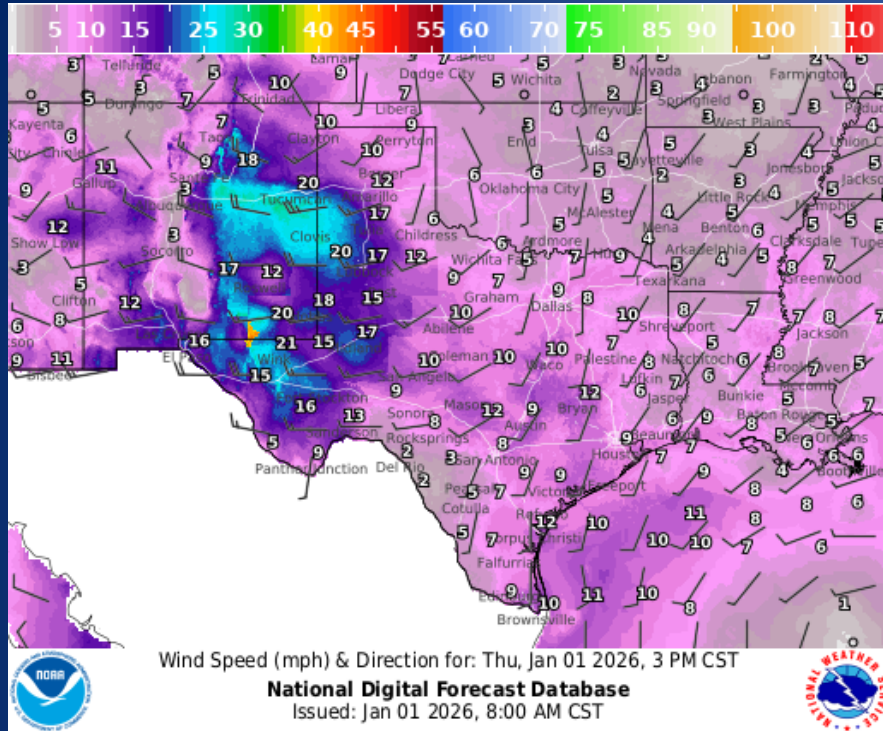


Highs

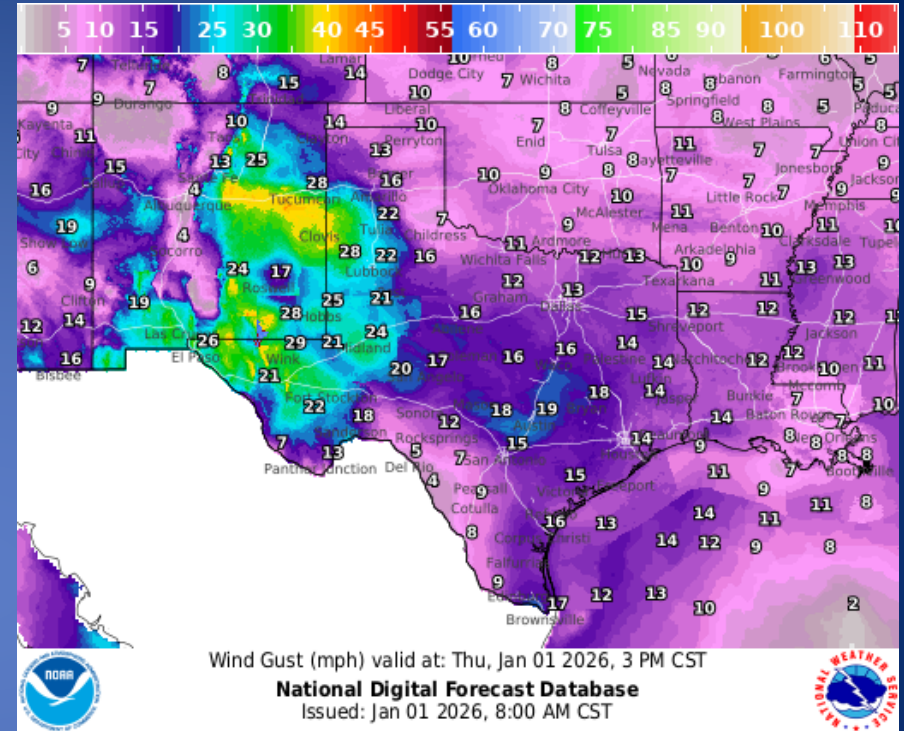


Lows

Weather Forecast



Wind Speeds



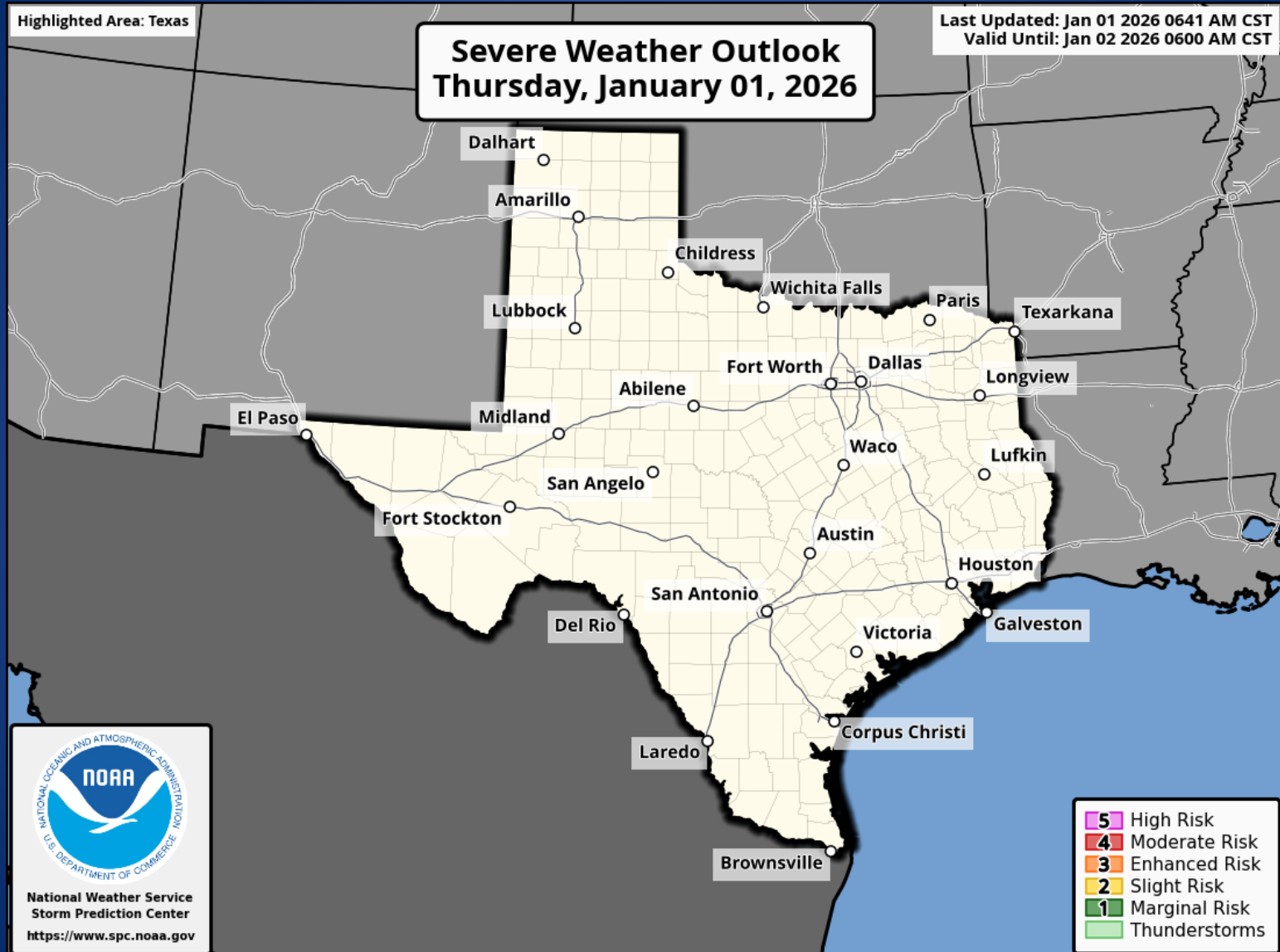
Gusts

Hazardous Weather

Highlighted Area: Texas


Severe Weather Outlook Thursday, January 01, 2026

Last Updated: Jan 01 2026 0641 AM CST
Valid Until: Jan 02 2026 0600 AM CST



Hazardous Weather

High Wind Warning

 Noon CST - 9 PM CST Thursday



Guadalupe and Delaware Mountains



- Sustained between 35-45 mph
- Gusts up to 65 mph



Severe turbulence possible,
use caution if flying low
near mountains



Difficult driving
in high-profile vehicles



weather.gov/Midland

Follow:   @NWSMidland

National Weather Service · Midland/Odessa, TX



Updated: January 1, 2026

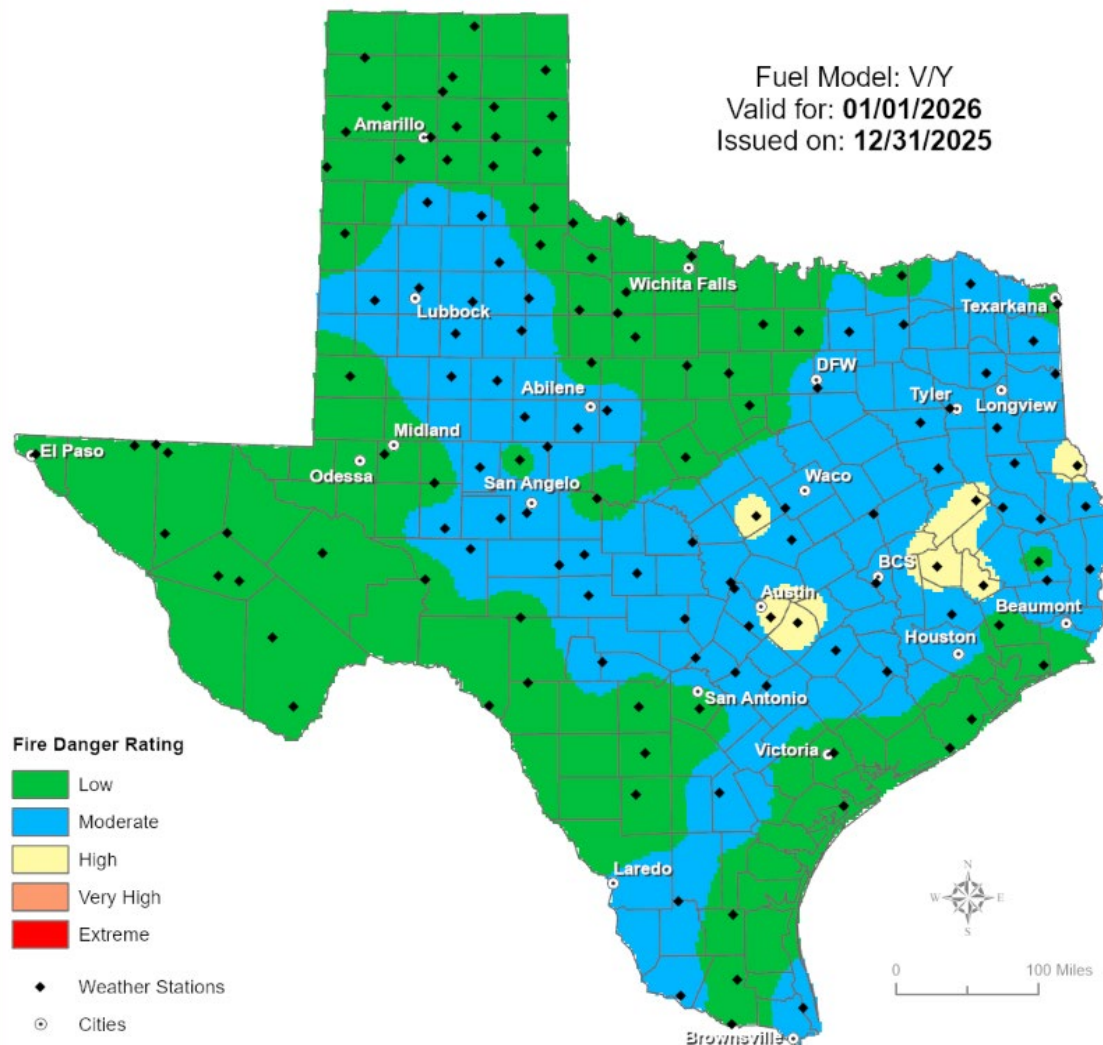
Strong westerly winds of 35 to 45 mph with gusts to 65 mph can be expected in the Guadalupe Mountains from late Thursday morning through Thursday evening.

Weather Advisory/Statement/Watch/Warning Issued

DATE	WARNING TYPE	LOCATION
12/31/25	Low Water Advisory	Jefferson and Orange Counties
01/01/26	High Wind Warning	Culberson County
01/01/26	Low Water Advisory	Brazoria, Chambers, Galveston, and Harris Counties

Fire Danger Forecast

Forecast Fire Danger





Burn Ban

OUTDOOR BURN BANS

December 31, 2025

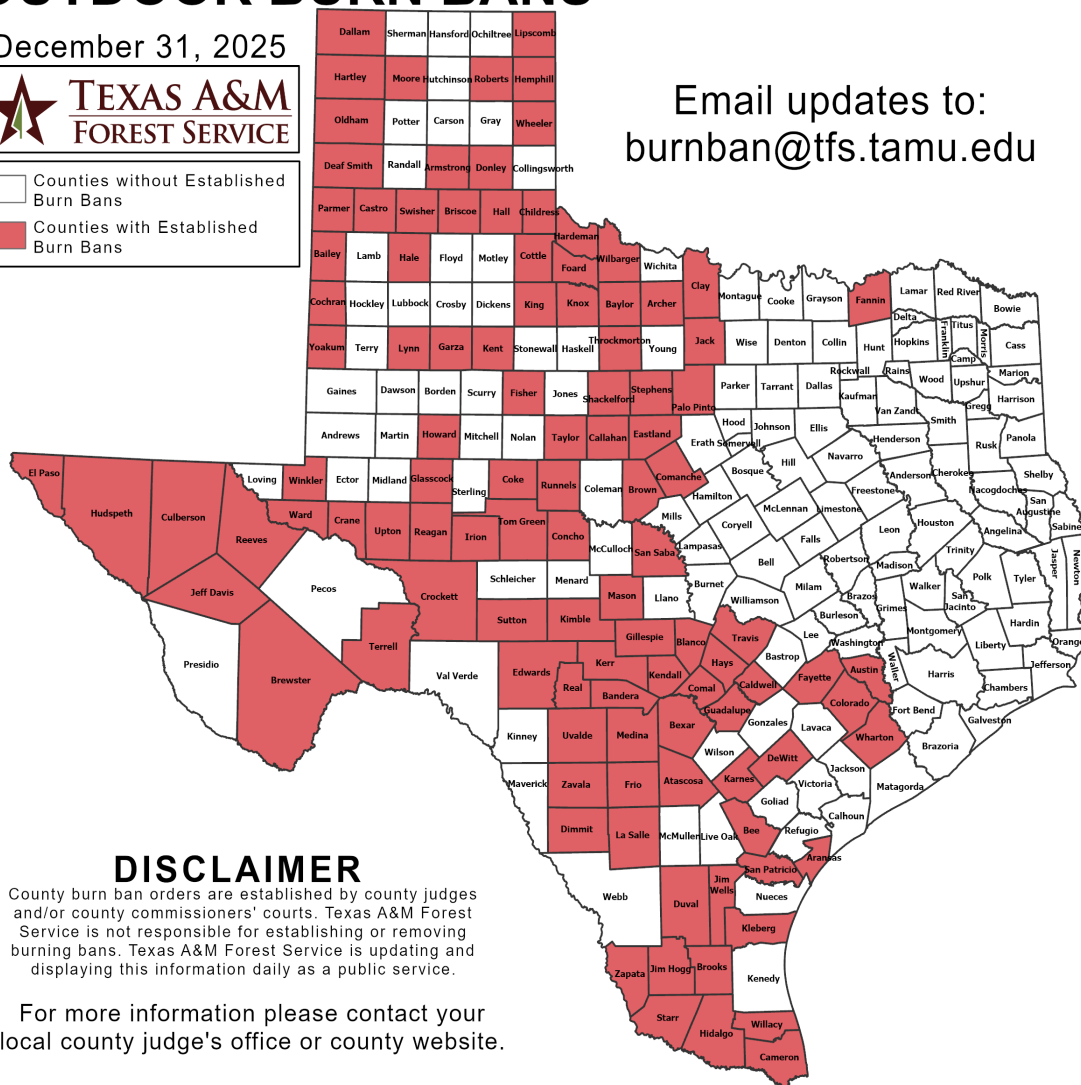


 Counties without Established Burn Bans
 Counties with Established Burn Bans

Email updates to:
burnban@tfs.tamu.edu

Counties with Burn Bans: 108

Aransas	Duval	Lipscomb
Archer	Eastland	Lynn
Armstrong	Edwards	Mason
Atascosa	El Paso	Medina
Austin	Fannin	Moore
Bailey	Fayette	Oldham
Bandera	Fisher	Palo Pinto
Baylor	Foard	Parmer
Bee	Frio	Reagan
Bexar	Garza	Real
Blanco	Gillespie	Reeves
Brewster	Glasscock	Roberts
Briscoe	Guadalupe	Runnels
Brooks	Hale	San Patricio
Brown	Hall	San Saba
Caldwell	Hardeman	Shackelford
Callahan	Hartley	Starr
Cameron	Hays	Stephens
Castro	Hemphill	Sutton
Childress	Hidalgo	Swisher
Clay	Howard	Taylor
Cochran	Hudspeth	Terrell
Coke	Irion	Throckmorton
Colorado	Jack	Tom Green
Comal	Jeff Davis	Travis
Comanche	Jim Hogg	Upton
Concho	Jim Wells	Uvalde
Cottle	Karnes	Ward
Crane	Kendall	Wharton
Crockett	Kerr	Wheeler
Culberson	Kimble	Wilbarger
Dallam	King	Willacy
Deaf Smith	Kleberg	Winkler
DeWitt	Knox	Yoakum
Dimmit	La Salle	Zapata
Donley		Zavala



DISCLAIMER

County burn ban orders are established by county judges and/or county commissioners' courts. Texas A&M Forest Service is not responsible for establishing or removing burning bans. Texas A&M Forest Service is updating and displaying this information daily as a public service.

For more information please contact your local county judge's office or county website.

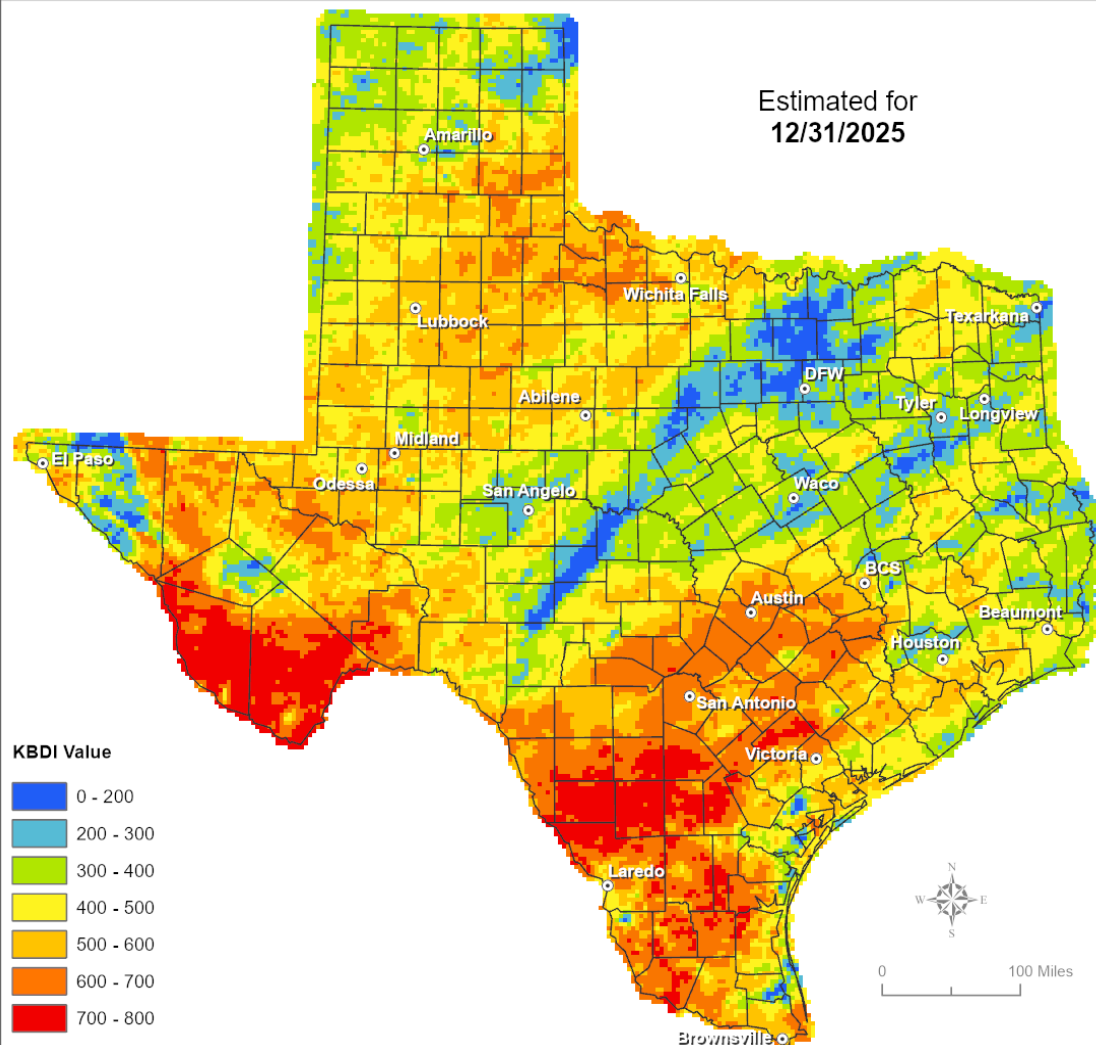
RED FLAG WARNINGS: www.weather.gov
Additional map formats available at <https://tfsweb.tamu.edu/Burnbans/>

Keetch-Byram Drought Index

Keetch-Byram Drought Index

(4 km x 4 km resolution)

Estimated for
12/31/2025



Fire Weather

Warnings/Watches/Statements

DATE	WARNING TYPE	LOCATION
12/31/25	Fire Danger Statement	Deaf Smith County

Fire Activity (*Last 24 Hours)

Report of 0 (0) fires and 0 (0) acres have been burned this year. There are 108 (+1) counties with burn bans. The Keetch–Byram Drought Index list contains 171 (+1) counties with an average over 400.

