

Texas Division of Emergency Management Texas State Operations Center



**Sunday, January 4th, 2026
As of 0900 CDT**

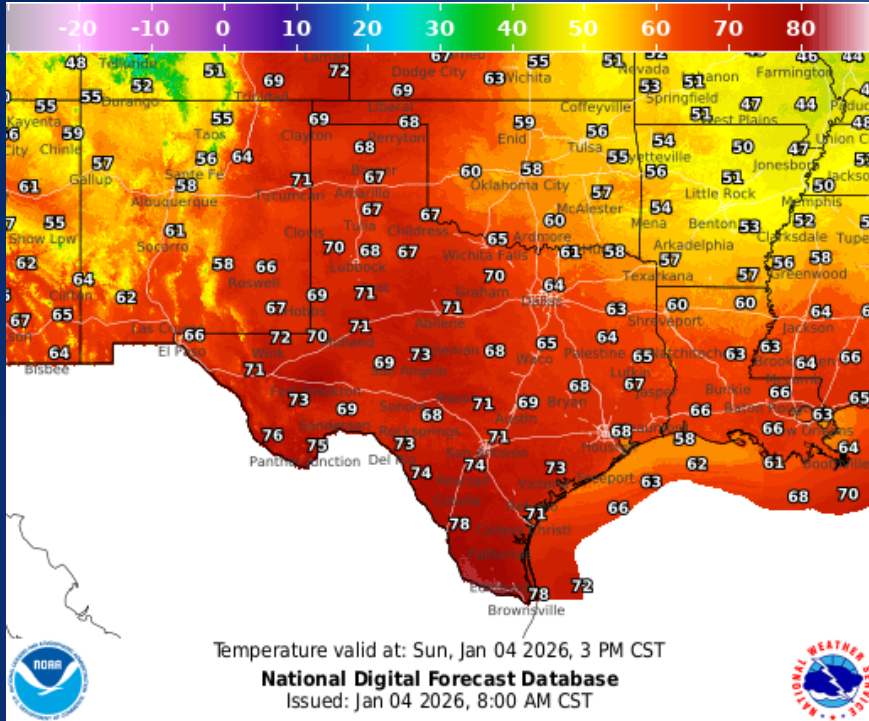
Incidents Reported to the State Operations Center (last 24 hours)

DATE	SUBJECT	LOCATION
01/03/26	Initial and Final Report of the Newton 0117 Fire	Newton County
01/03/26	Final Report of the Walker 0119 Fire	Walker County
01/03/26	Initial Report of the Bell 0131 Fire	Bell County
01/03/26	Update Report of the Bell 0131 Fire	Bell County
01/03/26	Initial Report of the Highway 100 Los Fresnos Brush Fire	Cameron County
01/03/26	Update Report of the Mud Creek Fire	Robertson County
01/03/26	Update Report #2 of the Bell 0131 Fire	Bell County
01/03/26	Initial and Final Report of Multiple Road Closures (IH69 & IH 45)	Harris County
01/03/26	Final Report of the Bell 0131 Fire	Bell County
01/03/26	Update Report of the Highway 100 Los Fresnos Brush Fire	Cameron County
01/03/26	Final Report of the Delmar Heights Fire (Highway 100 Los Fresnos Brush Fire)	Cameron County

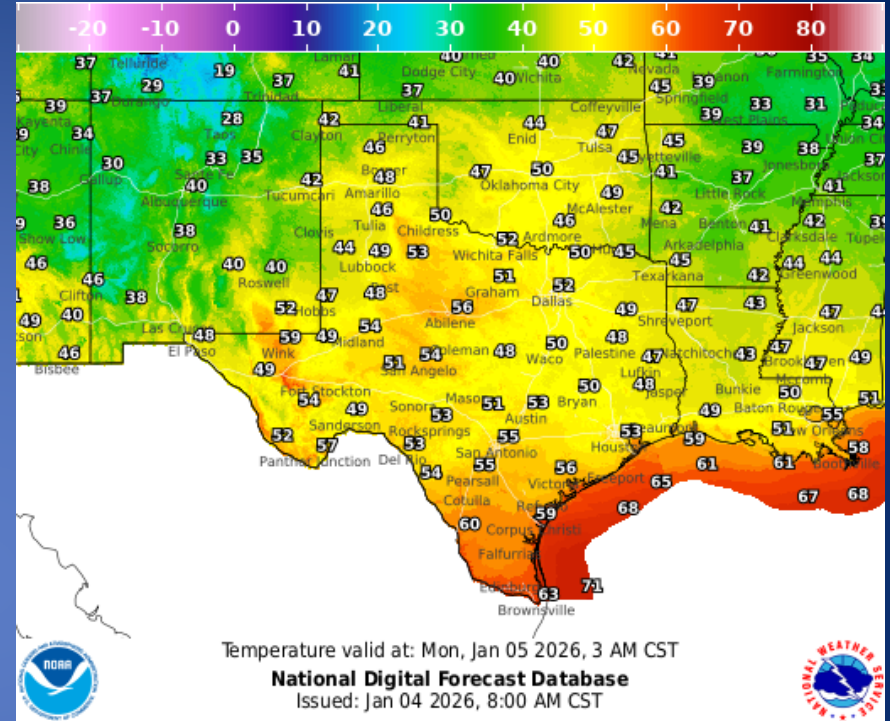
Informational Products Distributed by the State Operations Center

DATE	SUBJECT
01/03/26	Daily Situation Report [25-0026 02JUL Severe Weather]
01/04/26	Daily NWS Threat Brief

Weather Forecast

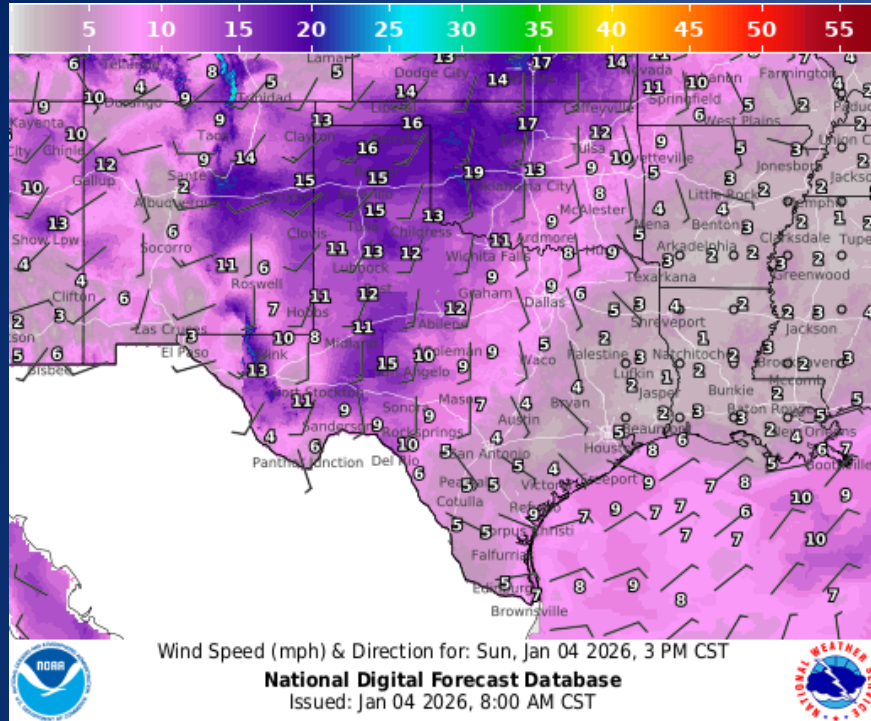


Highs

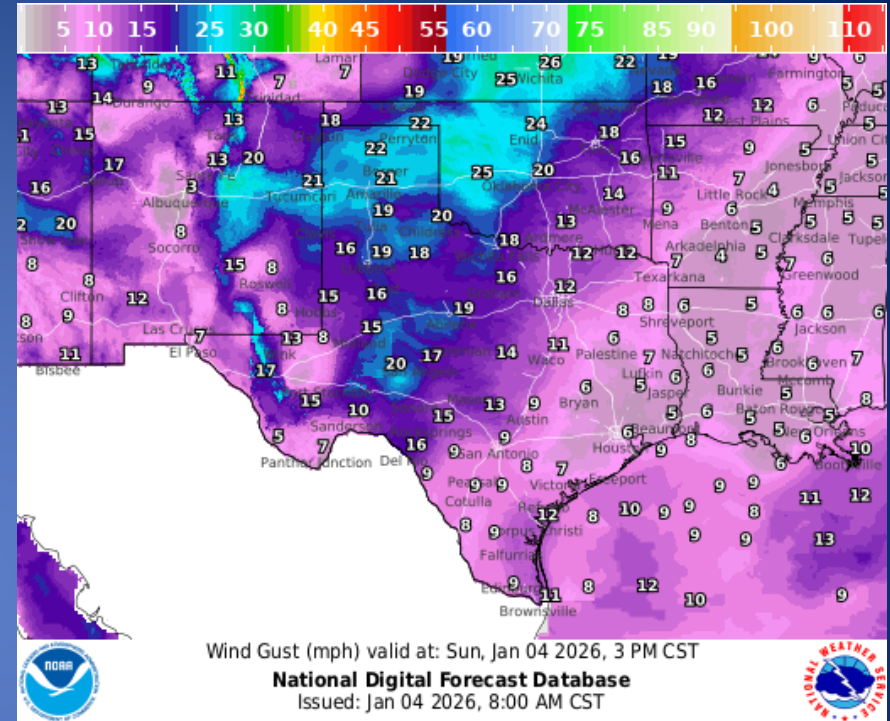


Lows

Weather Forecast

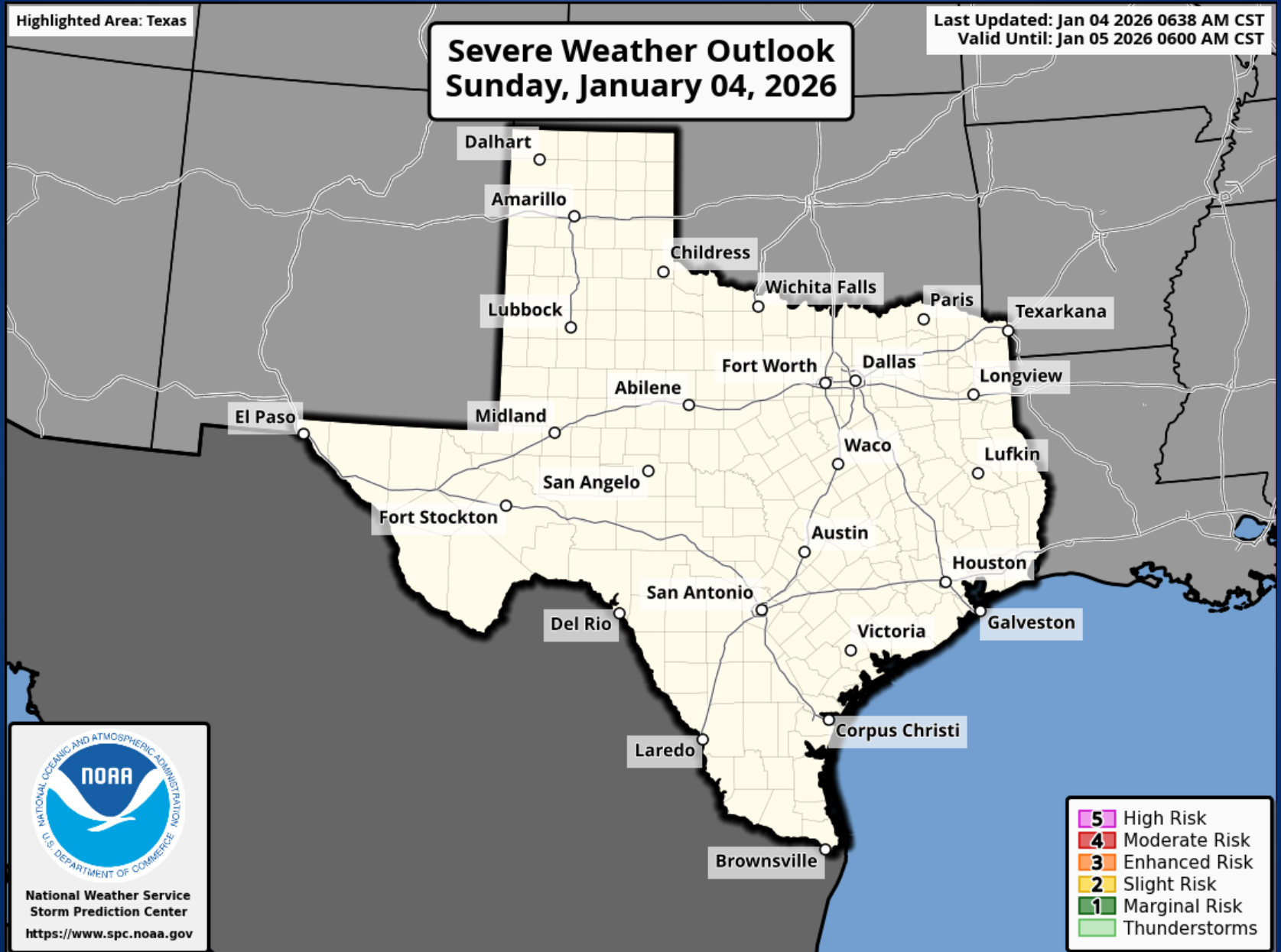


Wind Speeds



Gusts

Hazardous Weather



Hazardous Weather

Outdoor Burn Bans in Effect - Until Further Notice

Lack of rainfall has lead to an increased wildfire risk.



→ Outdoor burning is strictly prohibited or limited across highlighted counties/parishes.



→ The National Weather Service is not responsible for establishing or removing burn bans.

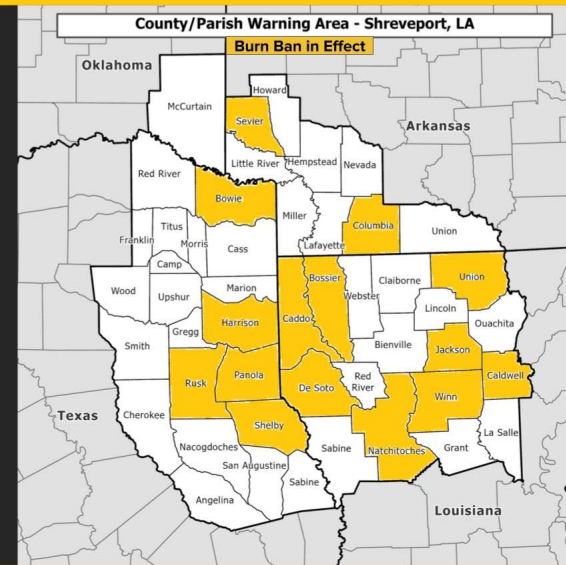
→ Please refer to State, County/Parish, or Local officials for additional restrictions and instructions.



weather.gov/shv

National Weather Service - Shreveport, LA

Follow: @NWSShreveport



Updated: Sun Jan 04, 2026 1:00 AM

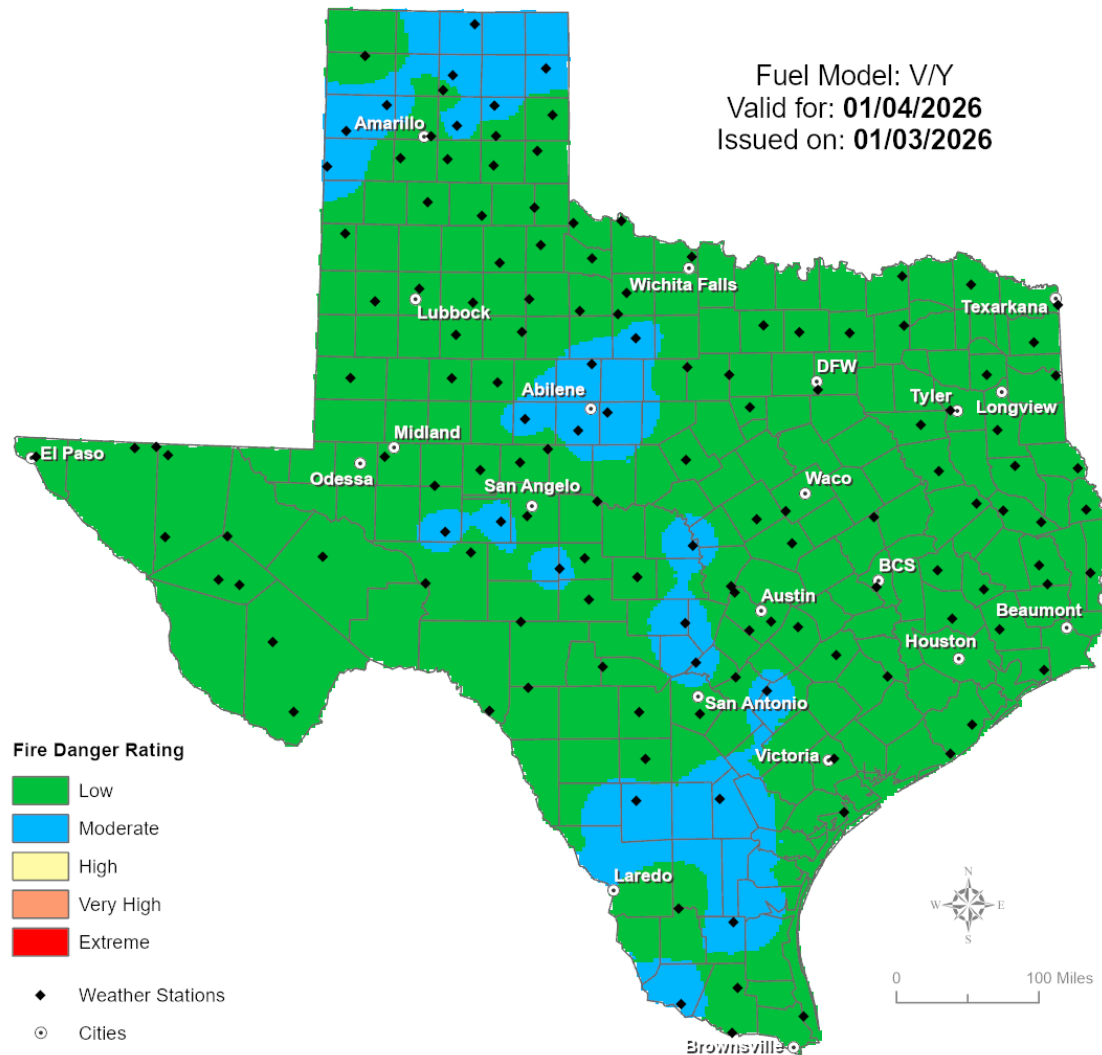
Numerous counties and parishes across our region have issued burn bans in recent days. This map reflects those that we have been able to confirm, but be sure to contact your local area officials to check the status where you live if you plan to burn outdoors.

Weather Advisory/Statement/Watch/Warning Issued

DATE	WARNING TYPE	LOCATION
01/03/26	Low Water Advisory	Jefferson and Orange Counties

Fire Danger Forecast

Forecast Fire Danger



Burn Ban

OUTDOOR BURN BANS

January 02, 2026

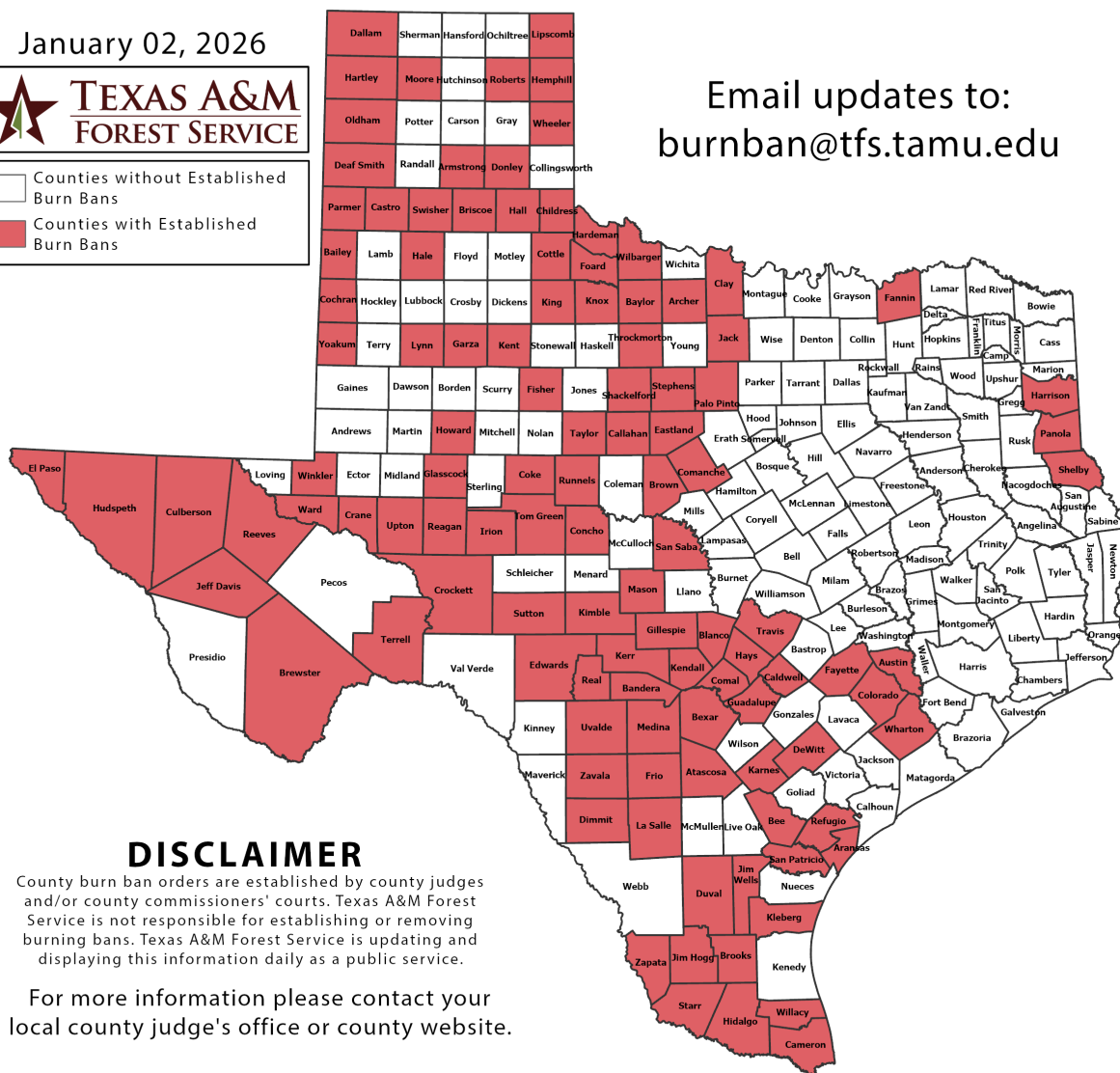


☐ Counties without Established Burn Bans
☒ Counties with Established Burn Bans

Email updates to:
burnban@tfs.tamu.edu

Counties with Burn Bans: 112

Aransas	Edwards	Medina
Archer	El Paso	Moore
Armstrong	Fannin	Oldham
Atascosa	Fayette	Palo Pinto
Austin	Fisher	Panola
Bailey	Foard	Parmer
Bandera	Frio	Reagan
Baylor	Garza	Real
Bee	Gillespie	Reeves
Bexar	Glasscock	Refugio
Blanco	Guadalupe	Roberts
Brewster	Hale	Runnels
Briscoe	Hall	San Antonio
Brooks	Hardeman	San Saba
Brown	Harrison	Shackelford
Caldwell	Hartley	Shelby
Callahan	Hays	Starr
Cameron	Hemphill	Stephens
Castro	Hidalgo	Sutton
Childress	Howard	Swisher
Clay	Hudspeth	Taylor
Cochran	Irion	Terrell
Coke	Jack	Throckmorton
Colorado	Jeff Davis	Tom Green
Comal	Jim Hogg	Travis
Comanche	Jim Wells	Upton
Concho	Karnes	Uvalde
Cottle	Kendall	Ward
Crane	Kerr	Wharton
Crockett	Kerr	Wheeler
Culberson	Kimble	Wilbarger
Dallam	King	Willacy
Deaf Smith	Kleberg	Winkler
DeWitt	Knox	Yoakum
Dimmit	La Salle	Zapata
Donley	Lipscomb	Zavala
Duval	Lynn	
Eastland	Mason	



DISCLAIMER

County burn ban orders are established by county judges and/or county commissioners' courts. Texas A&M Forest Service is not responsible for establishing or removing burning bans. Texas A&M Forest Service is updating and displaying this information daily as a public service.

For more information please contact your local county judge's office or county website.

RED FLAG WARNINGS: www.weather.gov

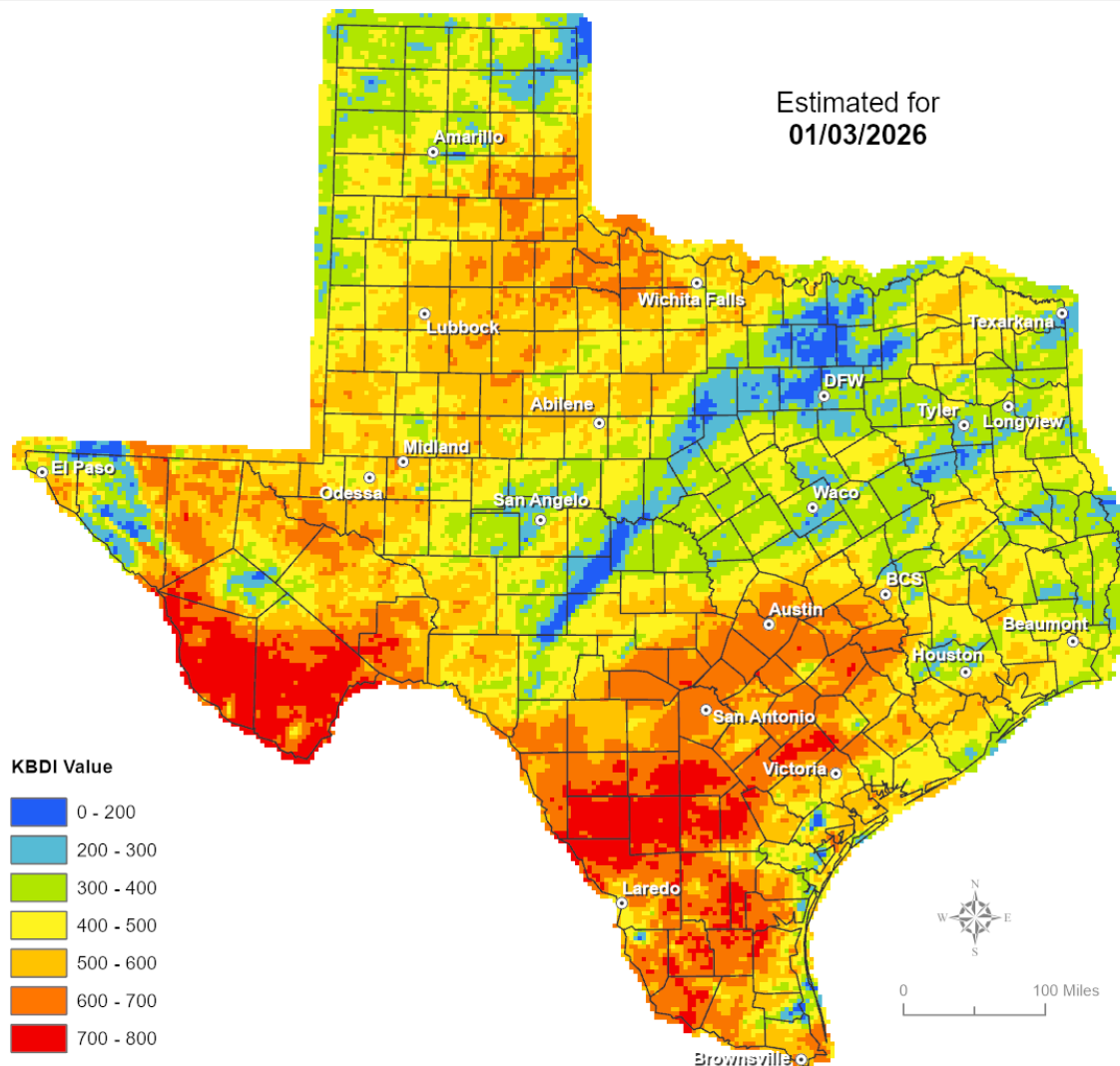
Additional map formats available at <https://tfsweb.tamu.edu/Burnbans/>

Keetch-Byram Drought Index

Keetch-Byram Drought Index

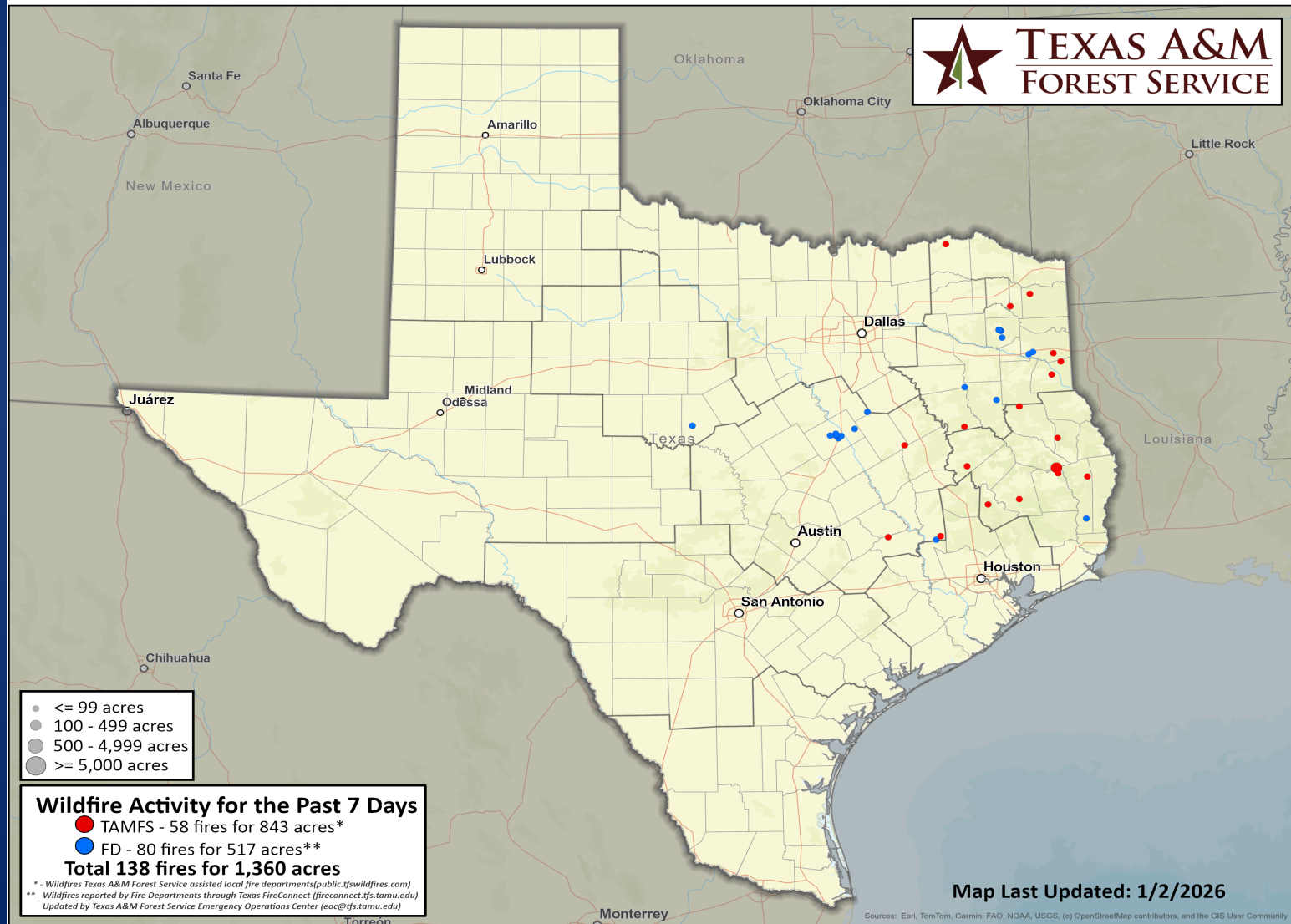
(4 km x 4 km resolution)

Estimated for
01/03/2026



Fire Activity (*Last 24 Hours)

Report of 18 (No Change) fires and 361 (No Change) acres have been burned this year. There are 112 (No Change) counties with burn bans. The Keetch-Byram Drought Index list contains 178 (+2) counties with an average over 400.



Statewide Significant Events

DATES		LOCATION	EVENT
01/04/26	01/04/26	Houston	NFL: Houston Texans Game