

Texas Division of Emergency Management Texas State Operations Center



Monday, January 5th, 2026
As of 0900 CDT

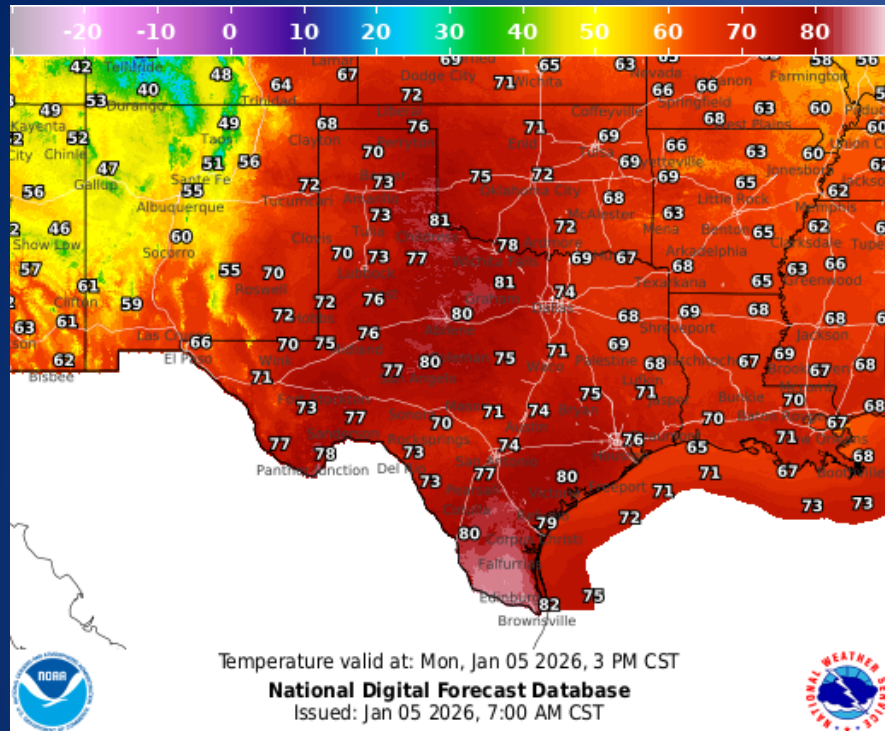
Incidents Reported to the State Operations Center (last 24 hours)

DATE	SUBJECT	LOCATION
01/04/26	Initial Report of the Springs Creek Fire	Shackelford County
01/04/26	Update Report of the Springs Creek Fire	Shackelford County
01/04/26	Final Report of the Esparza Fire	Washington County
01/04/26	Update Report #2 of the Springs Creek Fire	Shackelford County
01/04/26	Final Report of the Mud Creek Fire	Robertson County
01/04/26	Final Report of the Springs Creek Fire	Shackelford County
01/04/26	Initial Report of the Lee 0141 Fire	Lee County

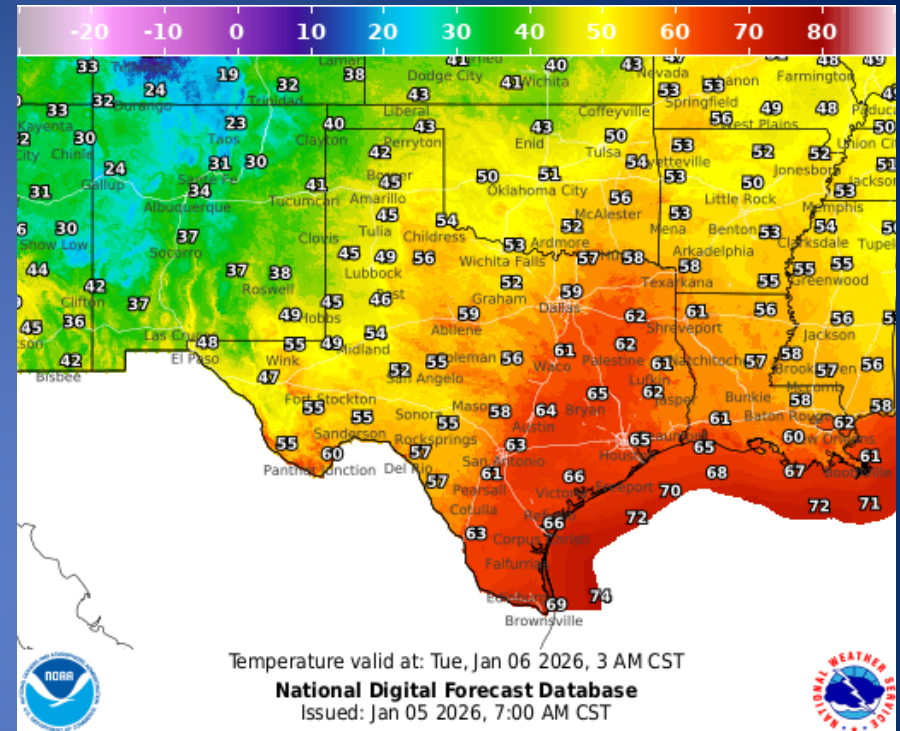
Informational Products Distributed by the State Operations Center

DATE	SUBJECT
01/04/26	Daily Situational Report [25-0026 02JUL Severe Weather]
01/05/26	Daily NWS Threat Brief
01/05/26	NWS El Paso, TX/Santa Teresa, NM: NWS Weather Hazards Outlook
01/05/26	NWS El Paso, TX/Santa Teresa, NM: NWS Drought Information Statement

Weather Forecast

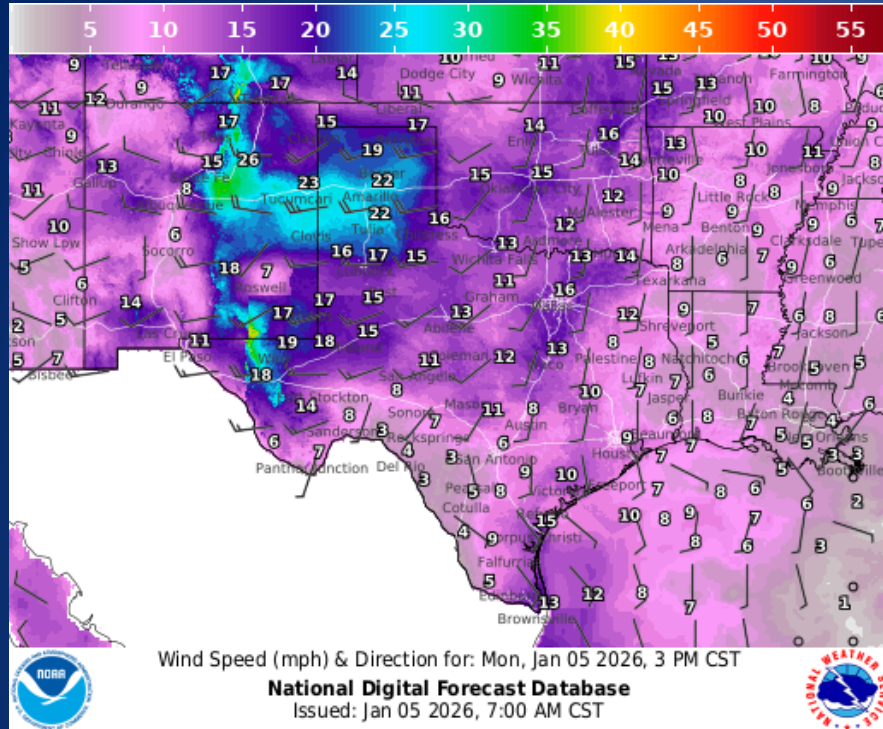


Highs

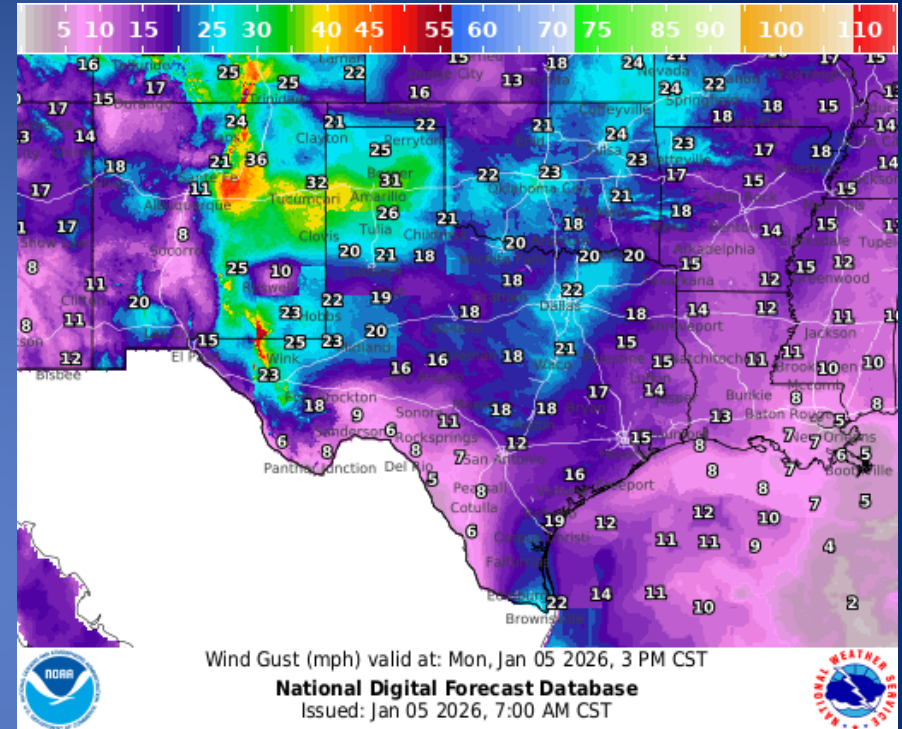


Lows

Weather Forecast

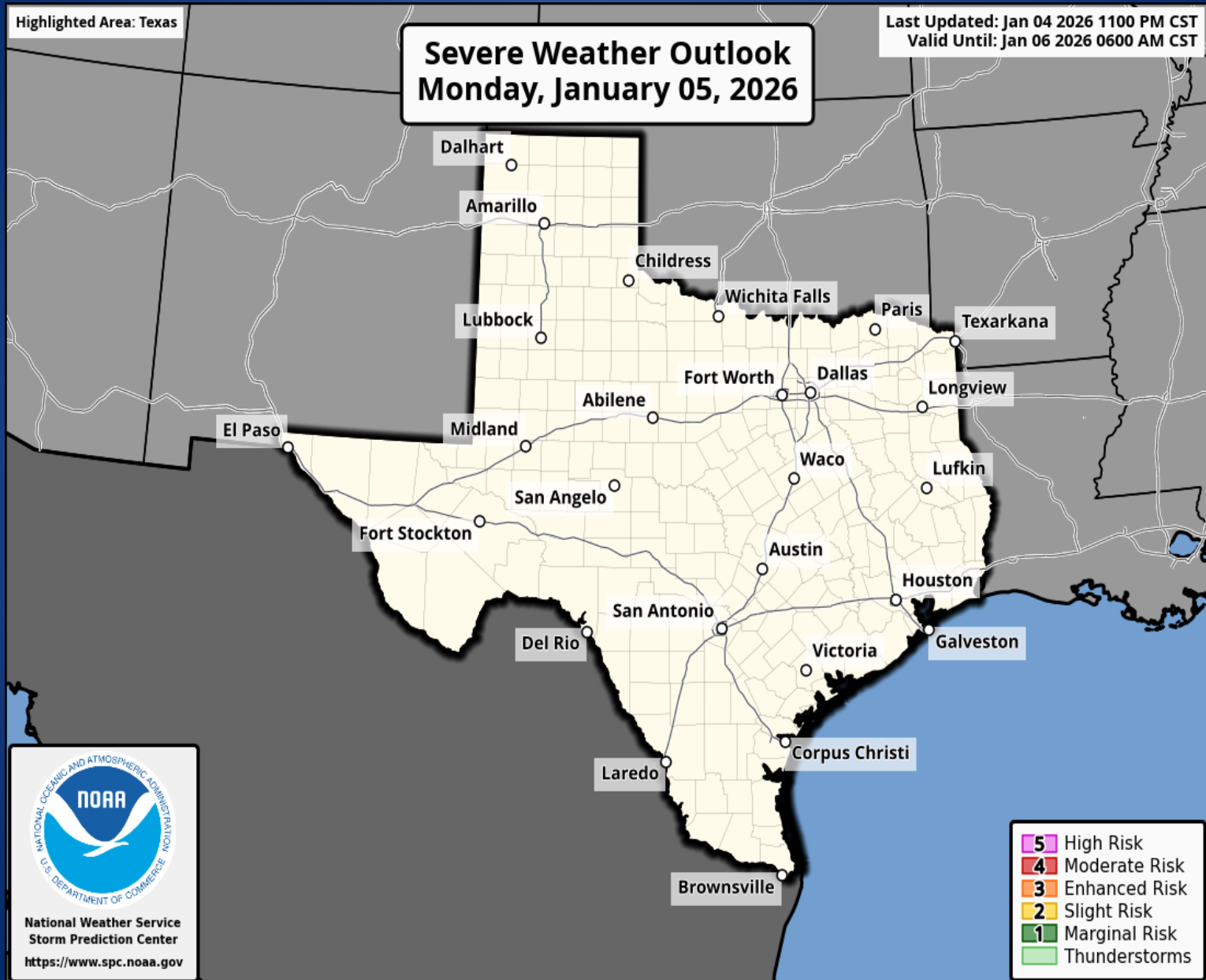


Wind Speeds



Gusts

Hazardous Weather



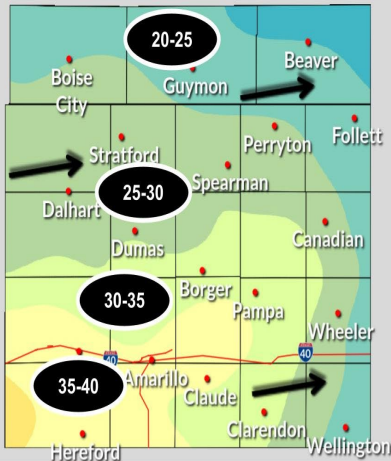
Hazardous Weather

Gusty Winds & Fire Weather Conditions Today

Updated:
Mon Jan 05, 2026 1:18 AM

Most Likely Max Wind Gusts

Peak winds between 12PM & 4PM



WILDFIRE SAFETY

Properly discard cigarettes.
Keep vehicles off of dry grass.
Avoid activities with open flames or sparks.
Avoid power equipment that creates sparks.
Obey burn bans.
Evacuate if fire/smoke is heading your way.
Evacuate if ordered to do so by local officials.

weather.gov/fire



National Weather Service | Amarillo

Follow Us: @NWSAmarillo

Strong winds, low relative humidity, and dry grasses will lead to fire weather conditions to develop across the combined Panhandles. Particularly, the southern Texas Panhandle will be the most affected by this set up.

Warm & Breezy Today, Fair Tonight

weather.gov/Lubbock
Updated: Mon Jan 05, 2026 3:28 AM

ELEVATED FIRE WEATHER CONDITIONS

Plainview

75° BREEZY
36° 0%

Lubbock

77° BREEZY
43° 0%

Childress

84° BREEZY
44° 0%

Friena

71° WINDY
34° 0%

Aspermont

82°
47° 0%

Brownfield

77°
40° 0%



NATIONAL WEATHER SERVICE LUBBOCK TX

Follow: X @NWSLubbock

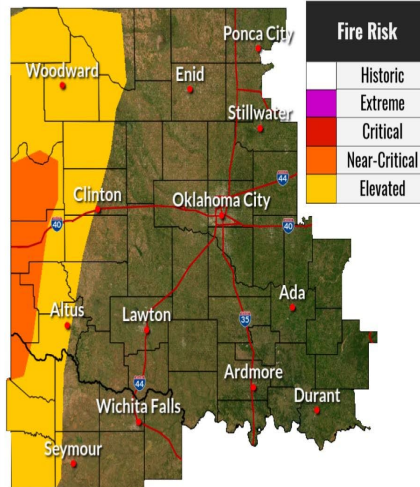
Mostly sunny skies with breezy to windy SW winds will push highs into the 70s ahead of lighter winds tonight with lows in the 30s and 40s. Fire weather conditions are elevated today.

Hazardous Weather



Near-Critical Fire Danger Monday Afternoon

January 5, 2026
1:45 AM



What We Know

- Elevated to Near-Critical fire weather conditions in western Oklahoma and western north Texas
- Southwest winds of 10 to 15 mph with gusts up to around 30 mph.
- Minimum relative humidity of 10 to 20 percent.



Timing

- Noon to 5 PM

**Red Flag
Warning
Issued**



National Weather Service | Norman, Oklahoma



@NWSNorman



weather.gov/norman

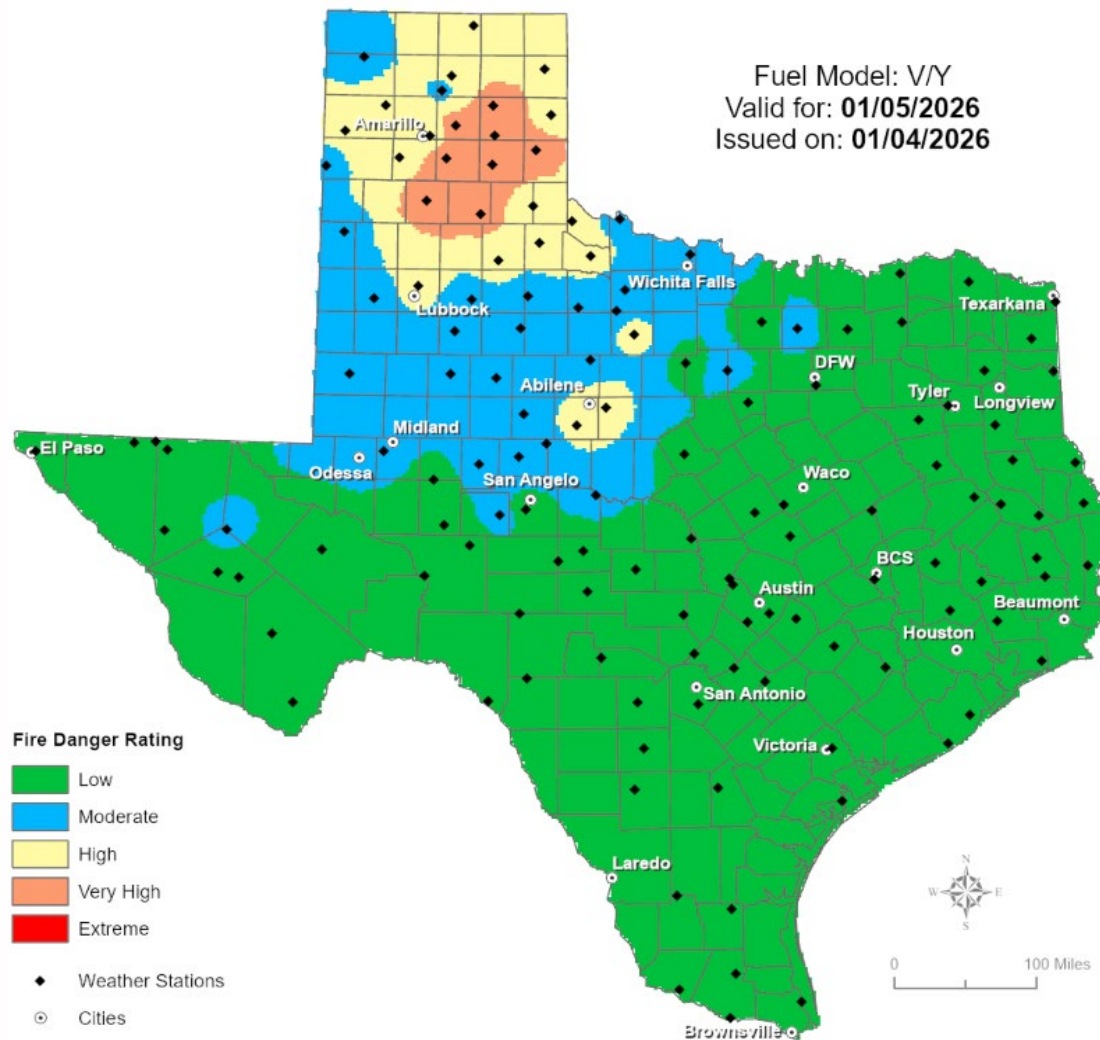
Warm, dry, and breezy conditions will lead to locally near-critical fire weather behind the dryline in western Oklahoma and western north Texas.

Weather Advisory/Statement/Watch/Warning Issued

DATE	WARNING TYPE	LOCATION
01/04/26	Drought Information Statement	Aransas, Bee, Calhoun, Duval, Goliad, Jim Wells, Kleberg, La Salle, Live Oak, McMullen, Nueces, Refugio, San Patricio, Victoria, and Webb Counties
01/04/25	Low Water Advisory	Brazoria, Chambers, Galveston, and Harris Counties
01/05/26	Special Weather Statement	Bee, Brooks, Cameron, Duval, Goliad, Hidalgo, Jim Hogg, Jim Wells, Kenedy, Kleberg, Live Oak, McMullen, Nueces, Refugio, San Patricio, Starr, Victoria, Willacy, and Zapata Counties
0/05/26	Airport Weather Warning	Cameron County

Fire Danger Forecast

Forecast Fire Danger



Burn Ban

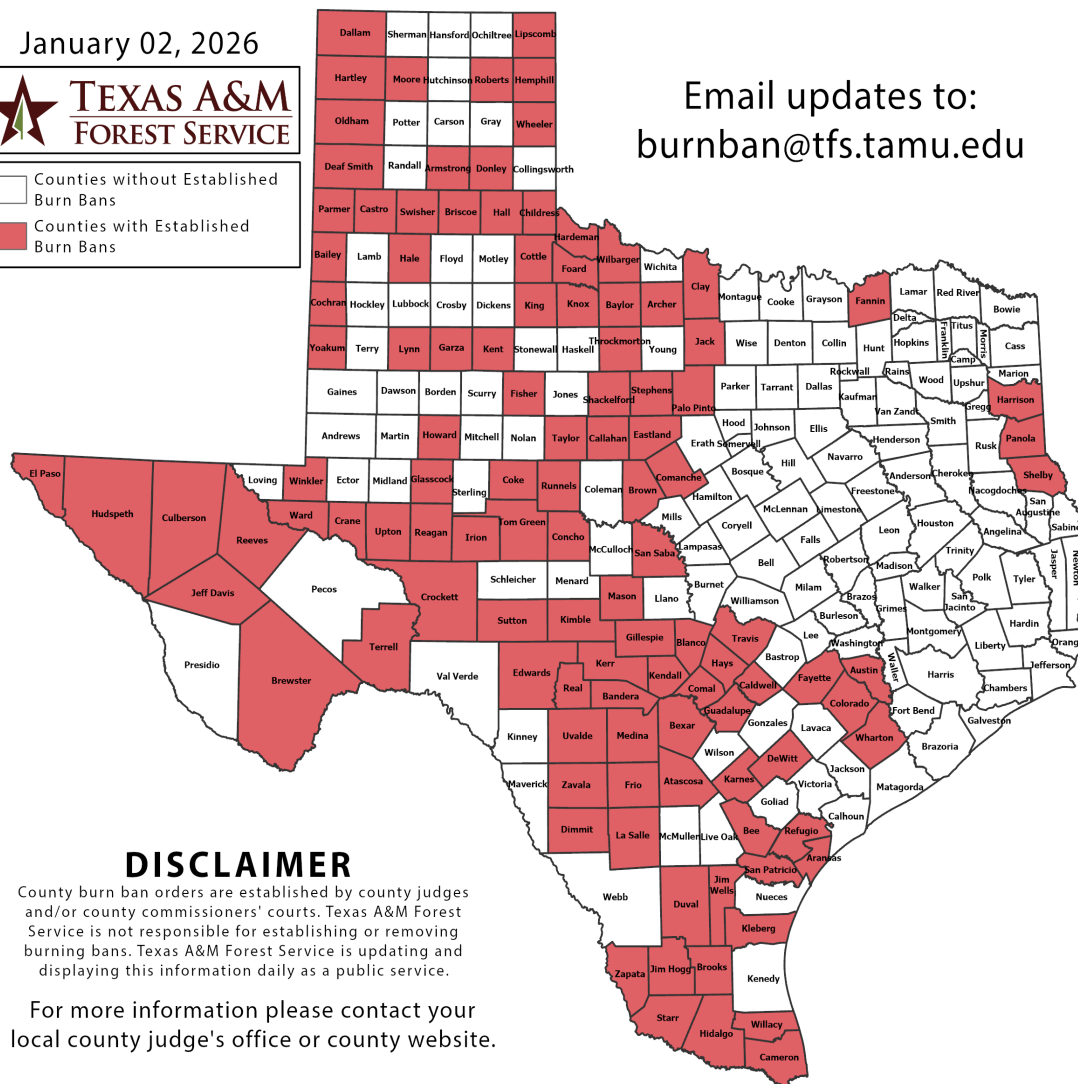
OUTDOOR BURN BANS

January 02, 2026



☐ Counties without Established Burn Bans
☒ Counties with Established Burn Bans

Email updates to:
burnban@tfs.tamu.edu



Counties with Burn Bans: 112

Aransas	Edwards	Medina
Archer	El Paso	Moore
Armstrong	Fannin	Oldham
Atascosa	Fayette	Palo Pinto
Austin	Fisher	Panola
Bailey	Foard	Parmer
Bandera	Frio	Reagan
Baylor	Garza	Real
Bee	Gillespie	Reeves
Bexar	Glasscock	Refugio
Blanco	Guadalupe	Roberts
Brewster	Hale	Runnels
Briscoe	Hall	San Antonio
Brooks	Hardeman	San Saba
Brown	Harrison	Shackelford
Caldwell	Hartley	Shelby
Callahan	Hays	Starr
Cameron	Hemphill	Stephens
Castro	Hidalgo	Sutton
Childress	Howard	Swisher
Clay	Hudspeth	Taylor
Cochran	Irion	Terrell
Coke	Jack	Throckmorton
Colorado	Jeff Davis	Tom Green
Comal	Jim Hogg	Travis
Comanche	Jim Wells	Upton
Concho	Karnes	Uvalde
Cottle	Kendall	Ward
Crane	Kerr	Wharton
Crockett	Kimble	Wheeler
Culberson	King	Wilbarger
Dallam	Kleberg	Willacy
Deaf Smith	Knox	Winkler
DeWitt	La Salle	Yoakum
Dimmit	Lipscomb	Zapata
Duval	Lynn	Zavala
Eastland	Mason	

DISCLAIMER

County burn ban orders are established by county judges and/or county commissioners' courts. Texas A&M Forest Service is not responsible for establishing or removing burning bans. Texas A&M Forest Service is updating and displaying this information daily as a public service.

For more information please contact your local county judge's office or county website.

RED FLAG WARNINGS: www.weather.gov

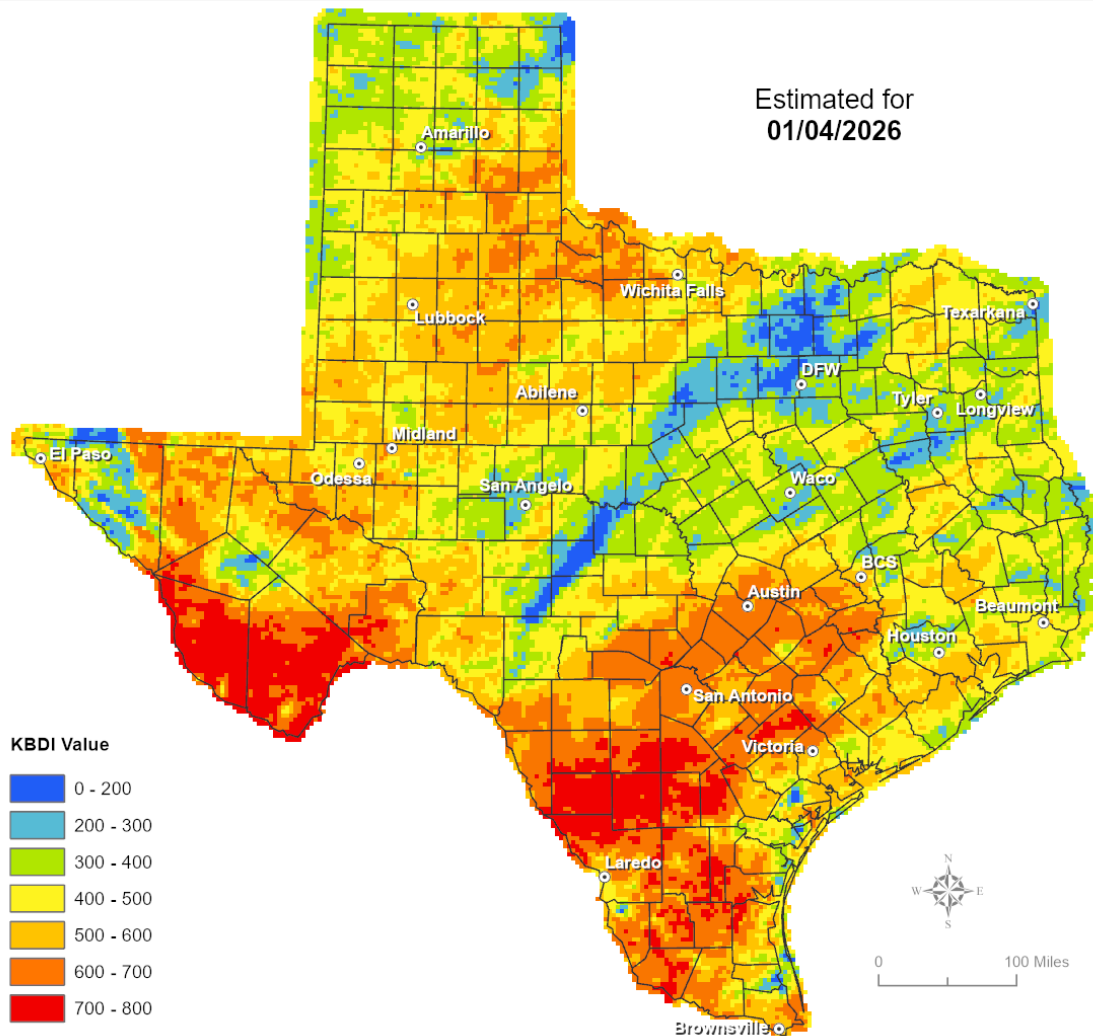
Additional map formats available at <https://tfsweb.tamu.edu/Burnbans/>

Keetch-Byram Drought Index

Keetch-Byram Drought Index

(4 km x 4 km resolution)

Estimated for
01/04/2026



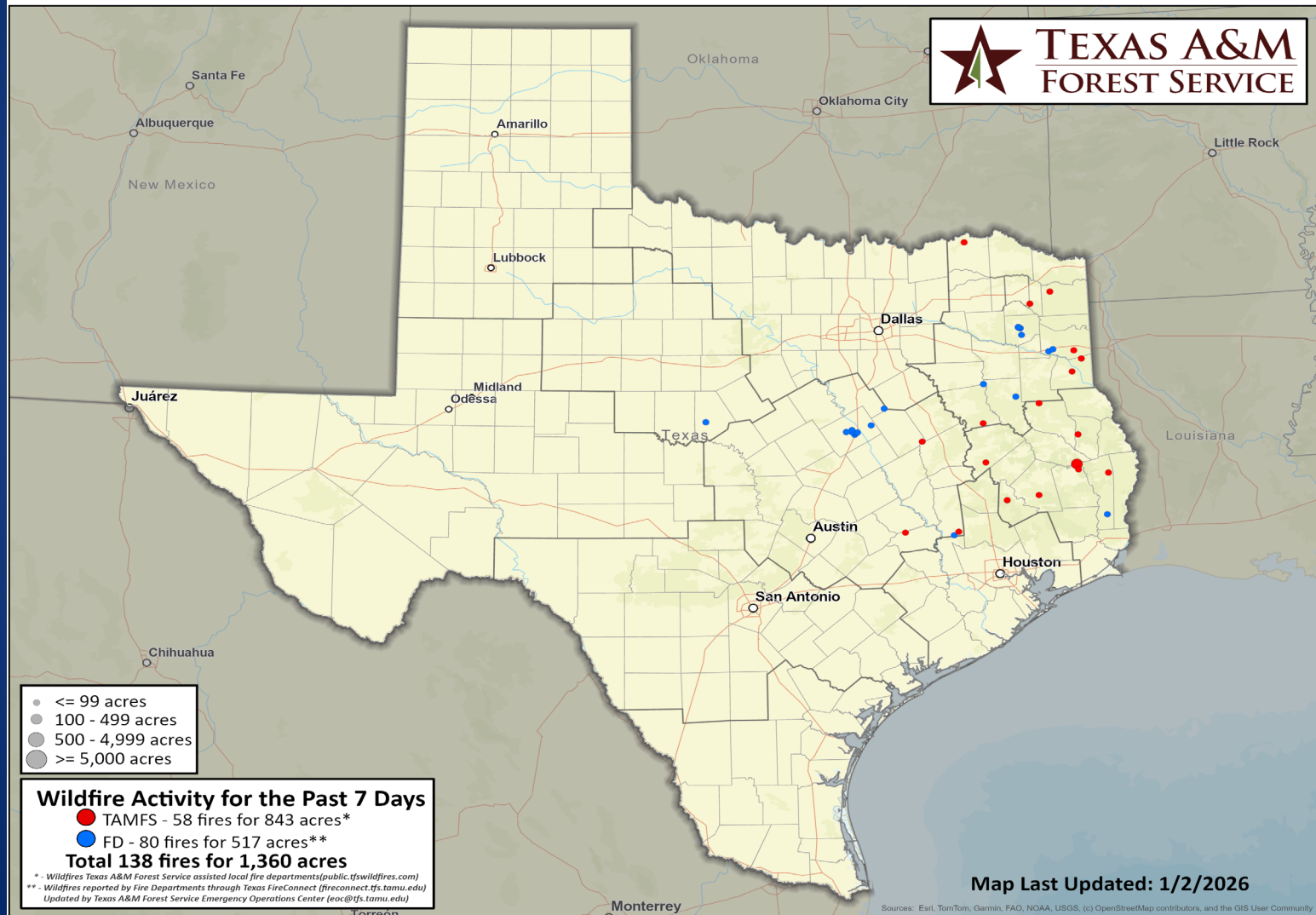
Fire Weather

Warnings/Watches/Statements

DATE	WARNING TYPE	LOCATION
01/04/26	Fire Weather Watch	Hardeman County
01/04/26	Red Flag Warning	Armstrong, Carson, Collingsworth, Deaf Smith, Donley, Gray, Hemphill, Oldham, Potter, Randall, Roberts, and Wheeler Counties
01/04/26	Fire Danger Statement	Bailey, Briscoe, Castro, Childress, Cochran, Cottle, Crosby, Dickens, Floyd, Hale, Hall, Hockley, King, Lamb, Lubbock, Motley, Parmer, and Swisher Counties
01/05/26	Red Flag Warning	Hardeman County

Fire Activity (*Last 24 Hours)

Report of 18 (No Change) fires and 361 (No Change) acres have been burned this year. There are 112 (No Change) counties with burn bans. The Keetch–Byram Drought Index list contains 152 (-26) counties with an average over 400.



Training

DATES		TITLE	COURSE	LOCATION
01/05/26	01/06/26	Continuity of Operations Program Management	L-1302	Fort Worth
01/05/26	01/08/26	Instructional Presentation and Evaluation Skills	L-141	San Antonio, Killeen
01/05/26	01/06/26	Advanced Incident Command System for Complex Incidents	G-400	Humble
01/05/26	01/09/26	HazMat Technician (NFPA Certification Course)	H-501	Richardson
01/05/26	01/06/26	Homeland Security Exercise and Evaluation Program (HSEEP) Training Course	L-146	Houston