

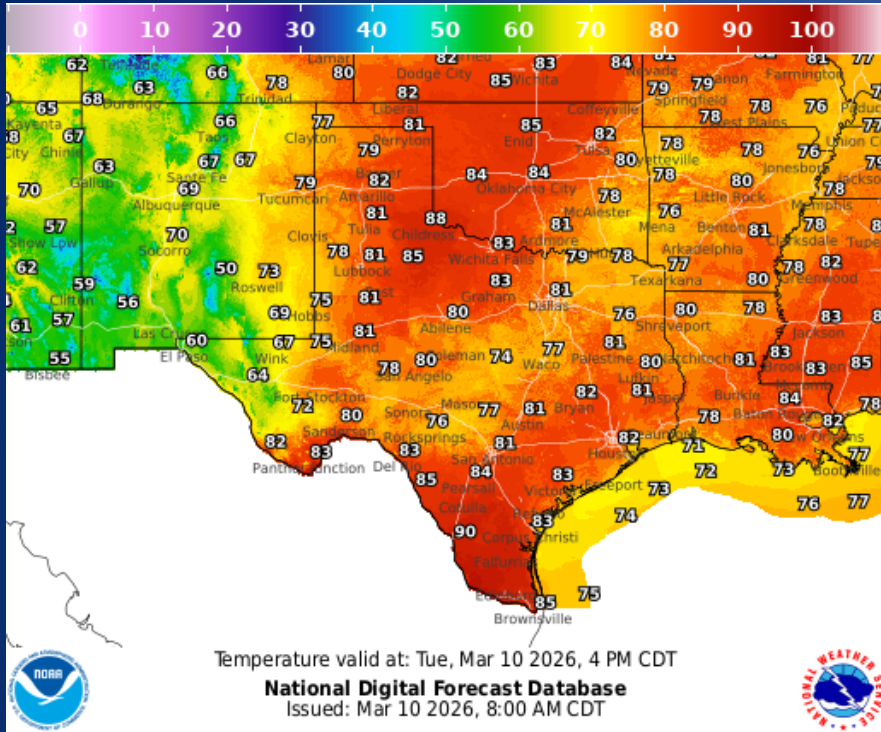
Incidents Reported to the State Operations Center (last 24 hours)

DATE	SUBJECT	LOCATION
03/09/26	Final Report of the Maroon Fire (Oldham 2285)	Oldham County
03/09/26	Final Report of the Pine Stringer Fire	Bastrop County
03/09/26	Initial Report of the Gray 2299 Fire	Gray County
03/09/26	Update Report of the Gray 2299 Fire	Gray County
03/09/26	Update #2 of the Cabin Creek (Gray 2299) Fire	Gray County
03/09/26	Initial Report of the Walker 2301 Fire	Walker County
03/09/26	Update #3 of the Cabin Creek Fire	Gray County
03/09/26	Final Report of the Walker 2301 Fire	Walker County

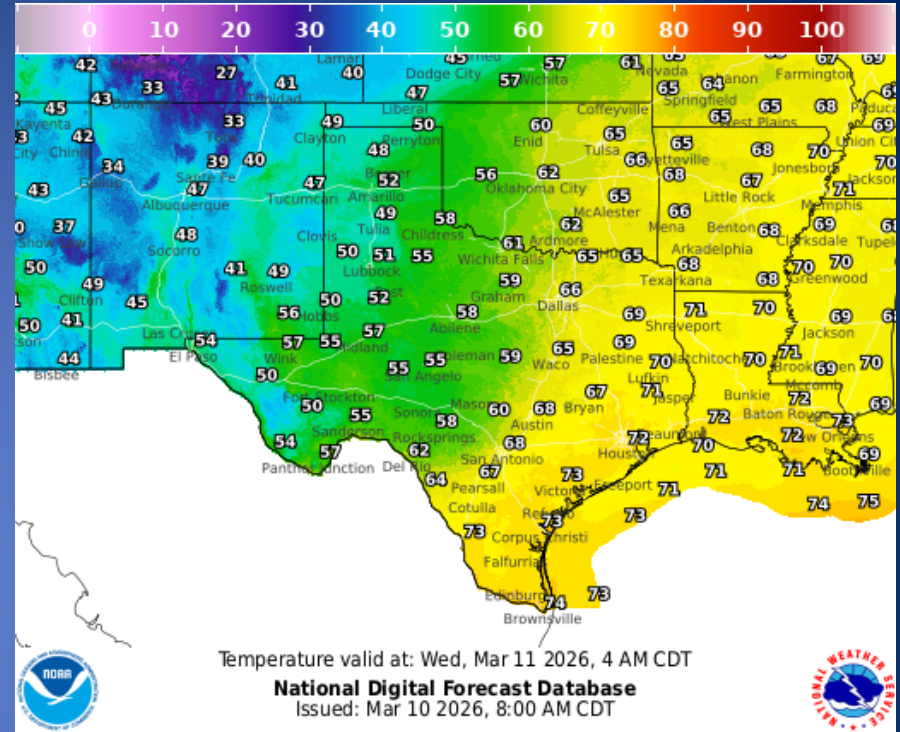
Informational Products Distributed by the State Operations Center

DATE	SUBJECT
03/09/26	Daily NWS Weather Threat Brief
03/09/26	NWS West Gulf RFC: Thunderstorms Remain In The Forecast...Watching Area Rivers
03/09/26	NWS Norman: Severe Weather Briefing
03/09/26	NWS Austin/San Antonio: Enhanced Risk of Severe Thunderstorms and Locally Heavy Rains Tue PM - Wed AM
03/09/26	Texas A&M Forest Service: Texas Fire Potential Update
03/09/26	NWS Midland/Odessa: Weekly Weather Hazards Briefing March 9th - 15 th
03/10/26	NWS Shreveport, LA: Thunderstorms possible This Afternoon/Overnight and again on Wednesday
03/10/26	NWS Houston/Galveston: Strong to Severe Thunderstorms Possible Wednesday
03/10/26	Daily NWS Weather Threat Brief

Weather Forecast

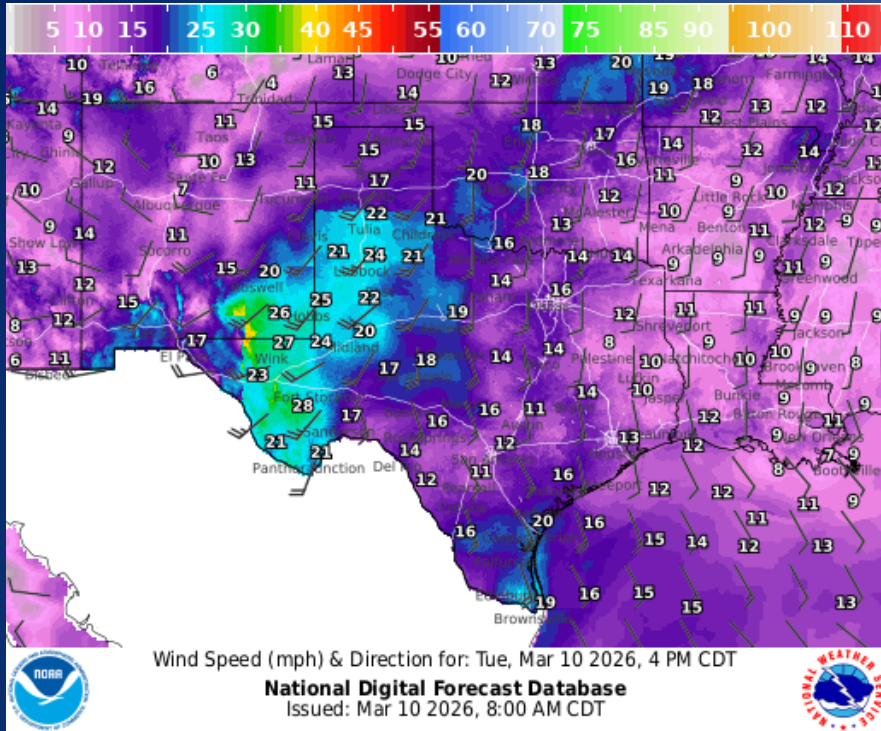


Highs

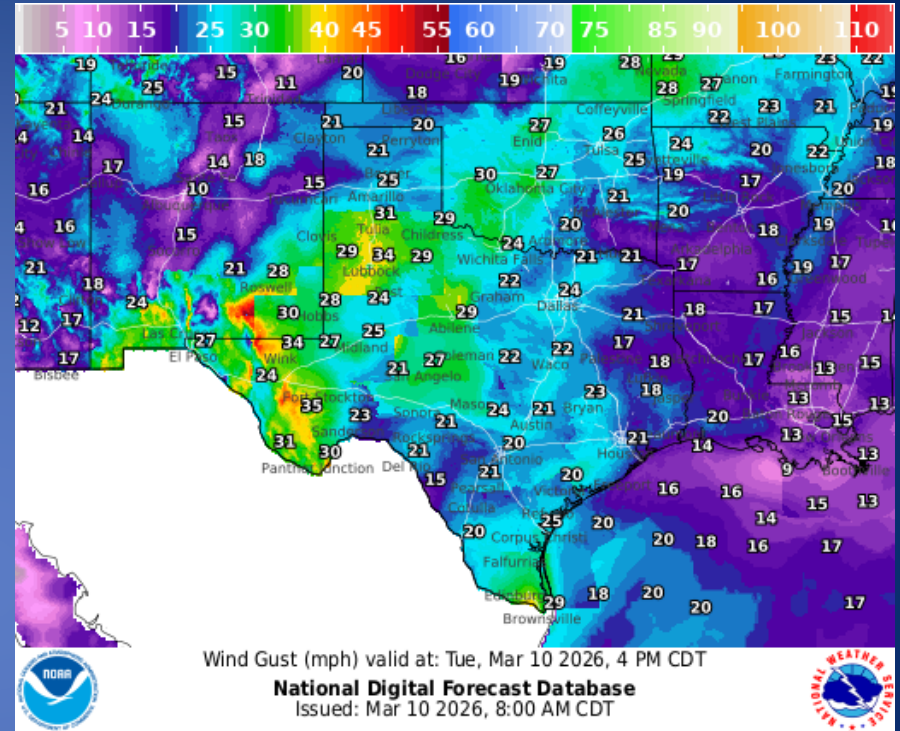


Lows

Weather Forecast

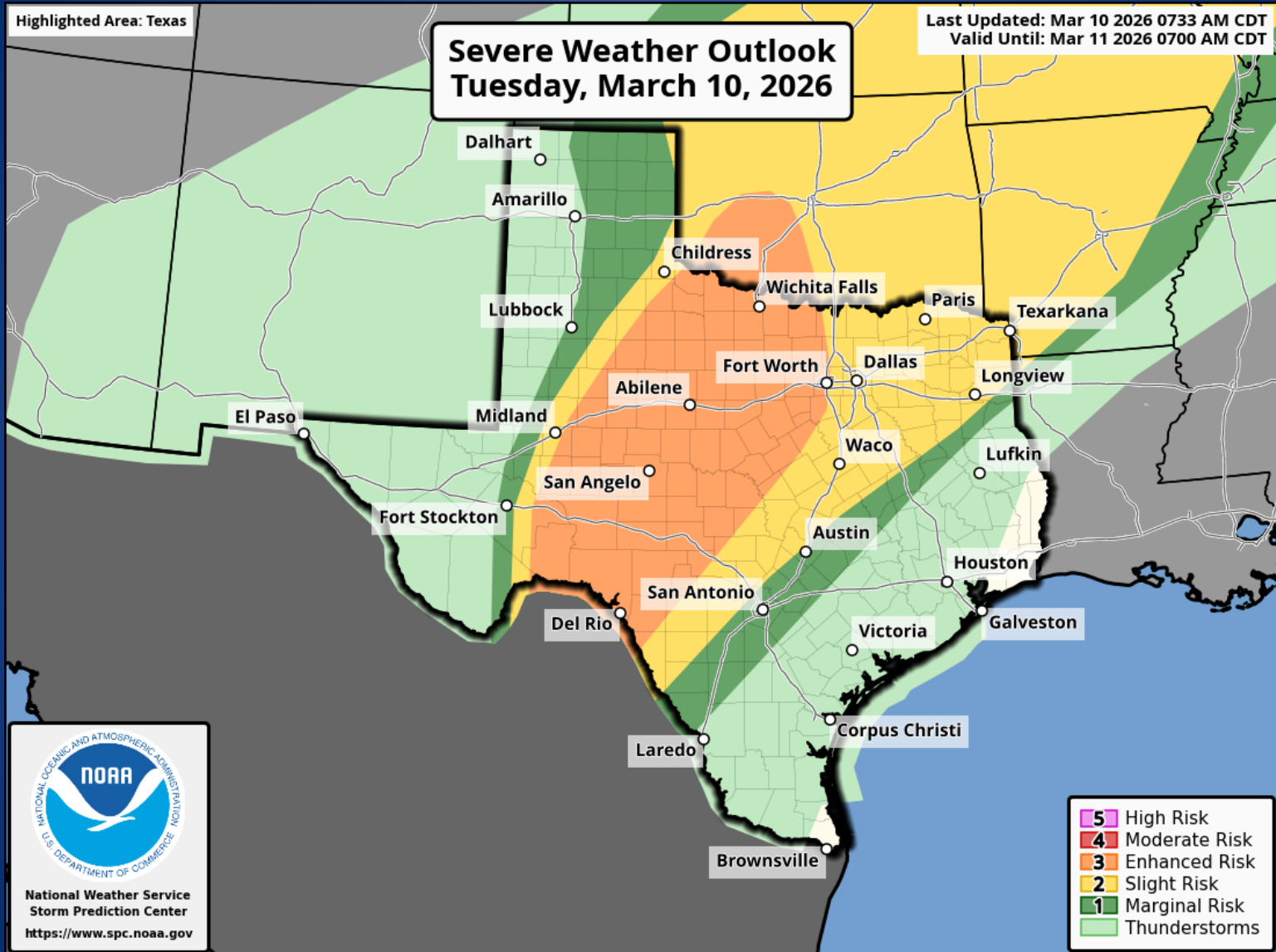


Wind Speed



Wind Gust

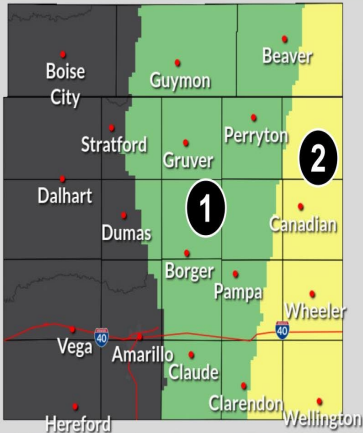
Hazardous Weather



Hazardous Weather

Conditional Severe Storm Threat Today

Updated:
Tue Mar 10, 2026 2:00 AM



Potential Hazards

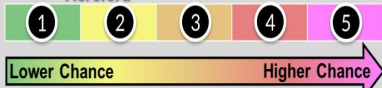
Hen Egg Size (2.0") 60 mph Low

Timing

2 PM to 9 PM

What You Should Do

Keep up to date with changes to the forecast



National Weather Service | Amarillo

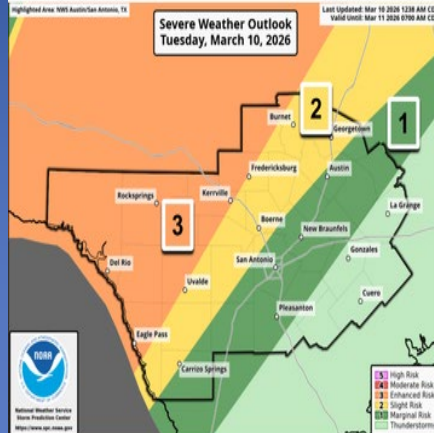
Follow Us: @NWSAmarillo

Watching for a conditional chance of a severe thunderstorm for this afternoon. Chances are not high, but if a severe thunderstorm develops, large hail and damaging winds are possible this afternoon into early evening.

Severe Storm Potential Today/Early Wednesday

Have multiple ways to receive weather warnings

Up to a Level 3 of 5 risk



This Evening through Early Wednesday

- LARGE to VERY LARGE HAIL
- DAMAGING WIND
- ISOLATED TORNADOES
- LOCALLY HEAVY RAIN

- Outdoor plans? Stay weather aware.
- Have multiple ways to receive weather warnings.

National Weather Service Austin / San Antonio
 @weather.gov/EWX
 Follow: @NWSSanAntonio

Updated: Tue Mar 10, 2026 2:05 AM

The threat for Severe Weather of a Level 3 of 5 Risk over the Southern Edwards Plateau this evening into tonight has expanded to include parts of the Hill Country; All Severe Hazards are possible, including large to very large hail up to 2+ inches, damaging wind gusts up to 75 mph, and isolated tornadoes. Severe Weather Risk decreases to levels 1 to 2 farther to the east towards the I-35 corridor later tonight into early Wednesday morning; Main severe hazards there are large hail and damaging winds.

Hazardous Weather

Severe Potential Today and Tonight

weather.gov/FWD
Issued Tue Mar 10, 2026 3:13 AM

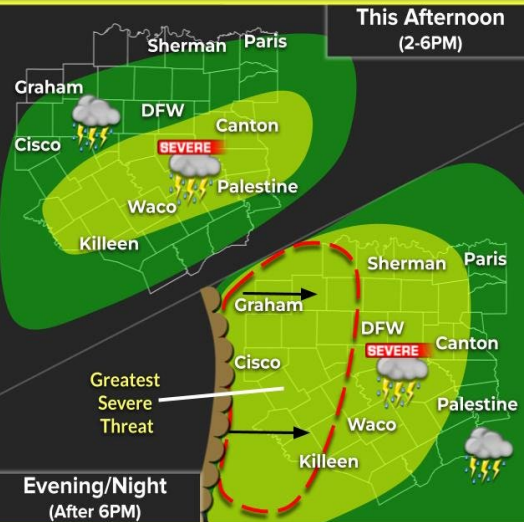
Thunderstorm chances begin this afternoon and increase this evening. **Some storms may be severe.**

Severe Storm Timing:

- This afternoon : 2 to 6 PM
- Tonight: 6 PM to 2 AM

Large hail, damaging winds and a few tornadoes are all possible.

Hazards:



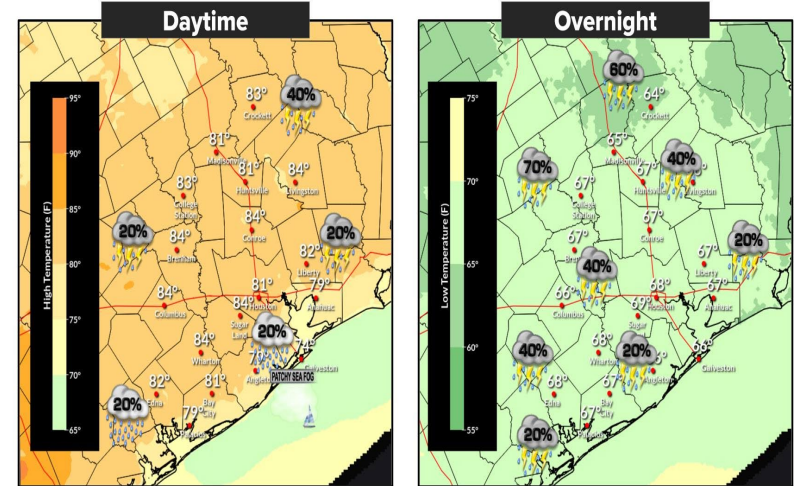
NATIONAL WEATHER SERVICE FORT WORTH TX

Follow: [X](#) [f](#) @NWSFortWorth

Isolated strong to severe thunderstorms are possible this afternoon, with more widespread storm development expected tonight. All modes of severe weather are possible, along with a risk of heavy rain and localized flooding. Destructive hail greater than baseballs and damaging winds over 70 mph are the main threats today, but a few tornadoes are also possible. Have multiple ways to receive warnings and be ready to seek shelter if a warning is issued for your area.

Tuesday

weather.gov/Houston
Updated: Mon Mar 09, 2026 3:11 PM



NATIONAL WEATHER SERVICE OFFICE HOUSTON-GALVESTON, TX

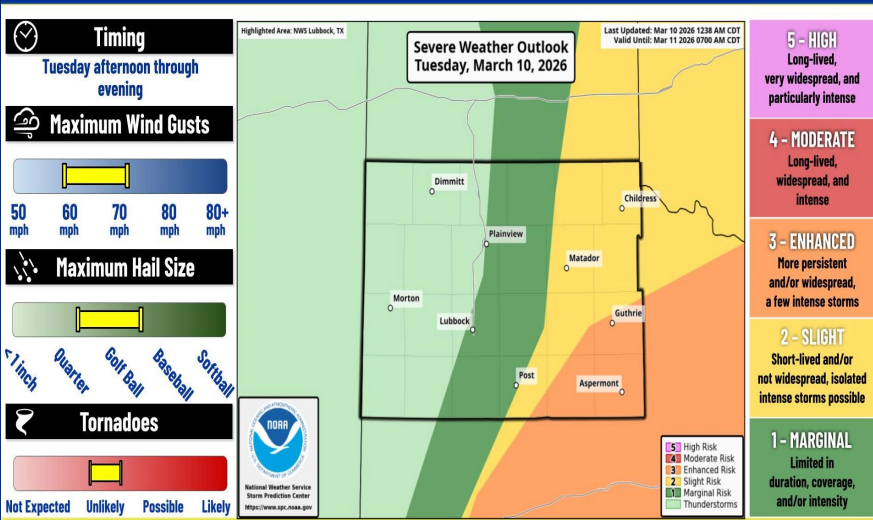
Follow: [X](#) [f](#) @NWSHouston

Today will be warm with scattered showers and thunderstorms during the daytime with patchy sea fog in the morning along the coast. Highs should reach the 70s/mid 80s. Rain chances increases overnight. Lows will be in the 60s.

Hazardous Weather

Severe Weather Outlook: March 10, 2026

weather.gov/Lubbock
Updated: Tue Mar 10, 2026 1:39 AM



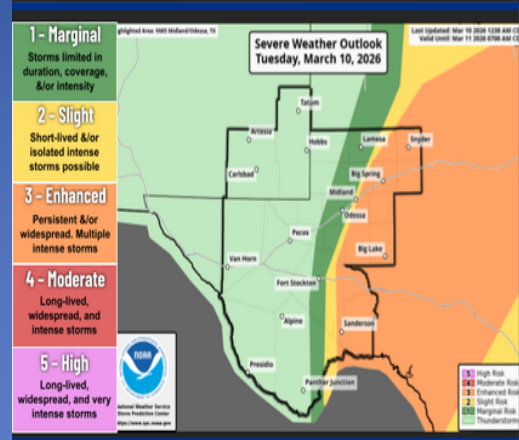
NATIONAL WEATHER SERVICE LUBBOCK, TX
Follow: X @NWSLubbock

A slight risk of severe storms will exist from Tuesday afternoon through Tuesday evening. The best chances for storms will be off the caprock and will be capable of producing large hail, damaging wind gusts, and isolated tornadoes.

Severe Weather Outlook Today

Stay Weather Aware
Latest info at weather.gov/Midland

Highest Local Risk: **Enhanced** (Risk Level 3 of 5)



NATIONAL WEATHER SERVICE - Midland/Odessa
Updated: Tue Mar 10, 2026 4:01 AM

A few strong to severe thunderstorms will be possible this afternoon and evening, mainly in the Eastern Permian Basin and Lower Trans-Pecos. These areas have a level 3/5 risk of severe weather. Large hail and damaging winds will be the primary concerns.

Scattered thunderstorms are expected to affect the eastern Permian Basin and lower Trans Pecos this afternoon through late this evening. Storms could become severe.

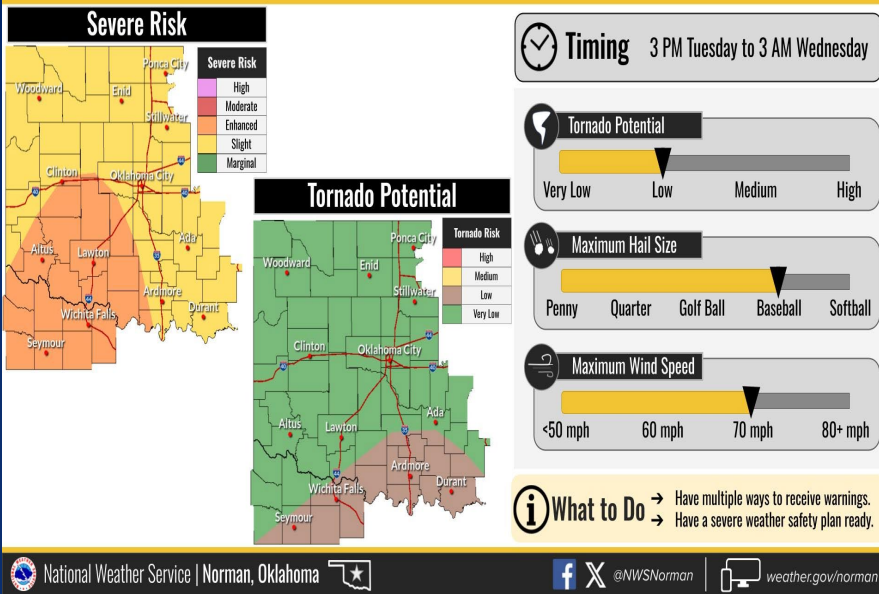
2 PM MDT/3 PM CDT through 11 PM MDT/Midnight CDT

Potential Hazards:
 LARGE HAIL
 DAMAGING WIND GUSTS
 FREQUENT LIGHTNING

Hazardous Weather

Tuesday Severe Risk

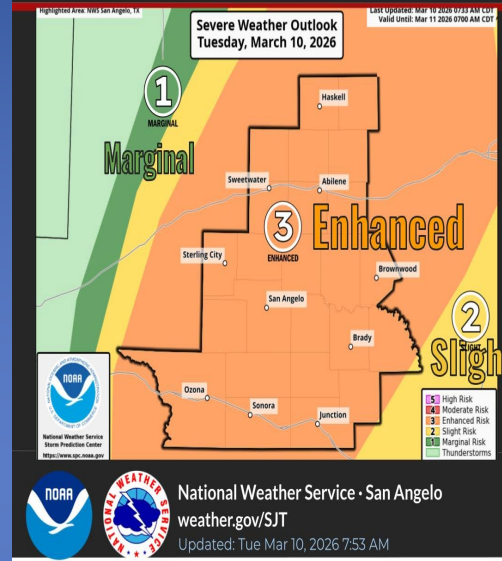
March 10, 2026
7:47 AM



Severe thunderstorms are possible Tuesday afternoon into the overnight hours. All hazards are possible.

Severe Thunderstorm Outlook for Today

Highest Local Risk: **ENHANCED** (Risk Level 3 out of 5)



Scattered thunderstorms this afternoon are expected to organize into a line this evening, and move east across the area. Some storms could be severe.

A few tornadoes are possible, along with very large hail (baseball to softball size in some locations) and damaging winds possibly up to near hurricane force.

This Afternoon and Tonight

Potential Hazards:



Large Hail
(Up to 3.5+”
Diameter)



Strong winds
(74+ MPH)



Isolated Tornadoes

Scattered thunderstorms are expected to develop this afternoon. As a dryline moves into western parts of the area this evening, a line of storms will develop and move east across the area through early tonight. A few tornadoes are possible with storms this afternoon and tonight, along with very large hail and damaging winds. In addition, frequent lightning and heavy rain are expected.

Hazardous Weather

Severe Weather Risk: Today/Tonight

Have Multiple Ways to Get Severe Weather Warnings
Latest info at weather.gov/shv

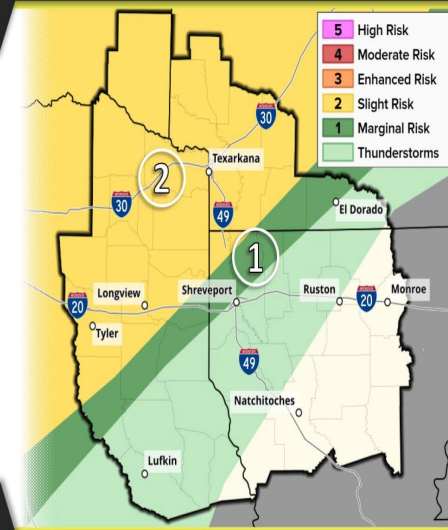


This Afternoon into early Evening and again after Midnight.



The greatest threat area will be the Middle Red River Valley of Southeast Oklahoma, Southwest Arkansas and Northeast Texas.

- Have multiple ways to get severe weather warnings.
- Monitor the latest forecasts.
- Know your severe weather safety plan.



weather.gov/shv

National Weather Service - Shreveport, LA

Follow: @NWSShreveport

Updated: Tue Mar 10, 2026 1:16 AM

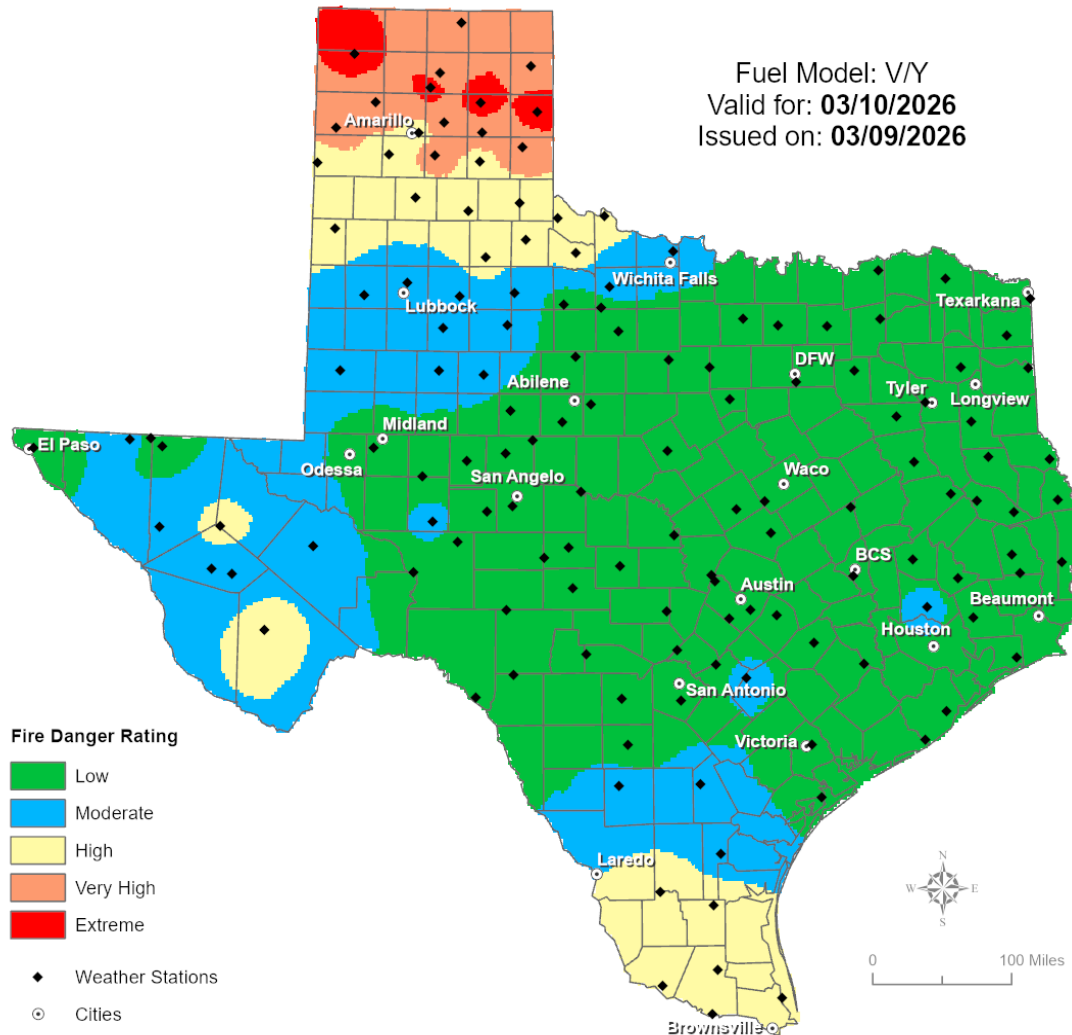
Severe thunderstorms are possible this afternoon and again late tonight after midnight across the Middle Red River Valley of Southeast Oklahoma, Southwest Arkansas and Northeast Texas. Hail, damaging wind gusts and isolated tornadoes will be possible.

Weather Advisory/Statement/Watch/Warning Issued

DATE	WARNING TYPE	LOCATION
03/09/26	Dense Fog Advisory	Atascosa, Bandera, Bastrop, Bexar, Blanco, Burnet, Caldwell, Comal, DeWitt, Dimmit, Edwards, Fayette, Frio, Gillespie, Gonzales, Guadalupe, Hays, Karnes, Kendall, Kerr, Kinney, Lavaca, Lee, Llano, Maverick, Medina, Real, Travis, Uvalde, Williamson, Wilson, and Zavala Counties
03/09/26	Flood Warning	Smith and Wood Counties
03/09/26	Wind Advisory	Brewster, Culberson, Jeff Davis, Presidio, and Reeves Counties
03/09/26	Airport Weather Warning	Potter and Randall Counties
03/09/26	Special Weather Statement	Crane, Pecos, Reagan, and Upton Counties
03/10/26	High Wind Warning	Culberson County
03/10/26	Wind Advisory	Brewster, Culberson, Jeff Davis, Presidio, and Reeves Counties
03/10/26	Flood Warning	Smith and Wood Counties

Fire Danger Forecast

Forecast Fire Danger



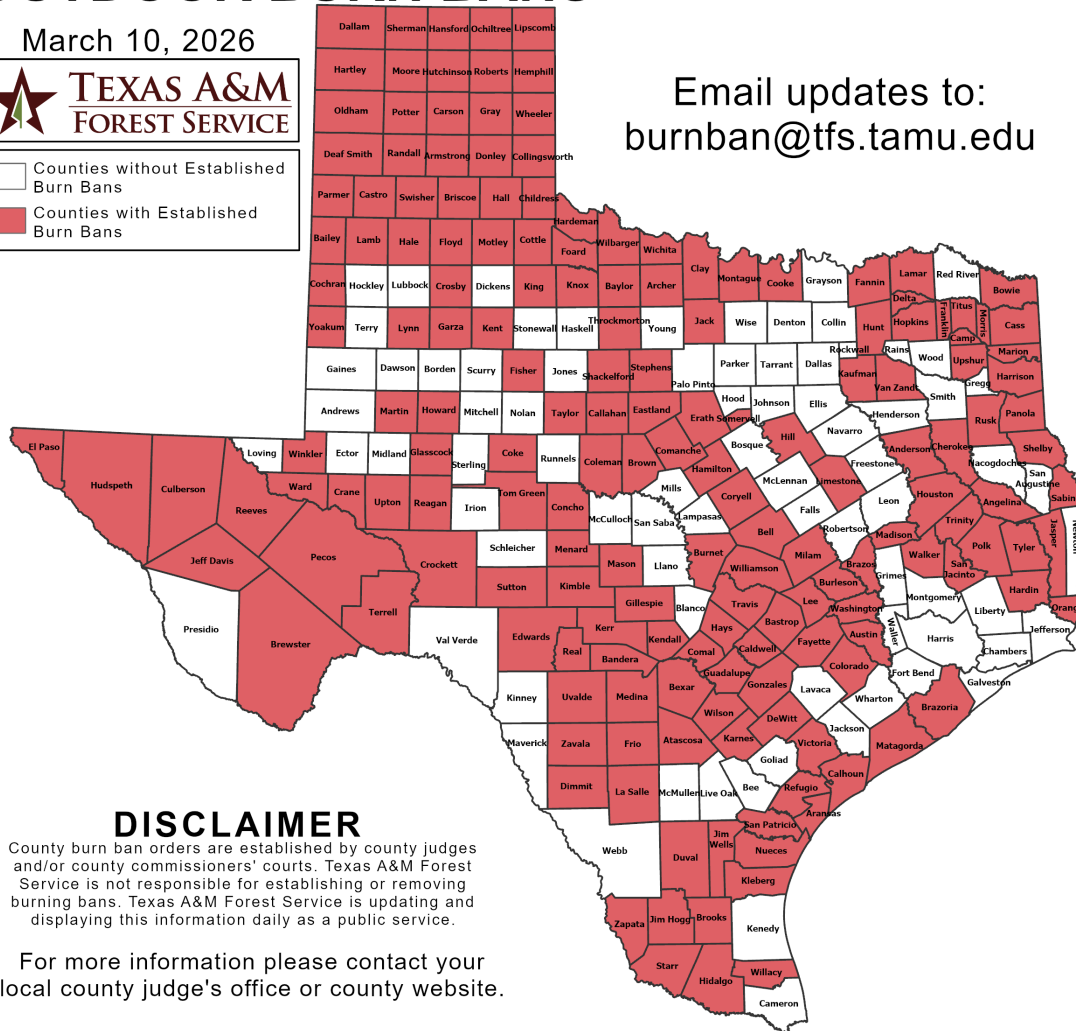
Burn Ban

OUTDOOR BURN BANS

March 10, 2026



Counties without Established Burn Bans
 Counties with Established Burn Bans



Email updates to:
burnban@tfs.tamu.edu

Counties with Burn Bans: 175

- Anderson
- Angelina
- Aransas
- Archer
- Armstrong
- Atascosa
- Austin
- Bailey
- Bandera
- Bastrop
- Baylor
- Bell
- Bexar
- Bowie
- Brazoria
- Brazos
- Brewster
- Briscoe
- Brooks
- Brown
- Burleson
- Burnet
- Caldwell
- Calhoun
- Callahan
- Camp
- Carson
- Cass
- Castro
- Cherokee
- Childress
- Clay
- Cochran
- Coke
- Coleman
- Collingsworth
- Colorado
- Comal
- Comanche
- Concho
- Cooke
- Coryell
- Cottle
- Crane
- Crockett
- Crosby
- Culberson
- Dallam
- Deaf Smith
- Delta
- DeWitt
- Dimmit
- Donley
- Duval
- Eastland
- Edwards
- El Paso
- Erath
- Fannin
- Fayette
- Fisher
- Floyd
- Foard
- Franklin
- Frio
- Garza
- Gillespie
- Glasscock
- Gonzales
- Gray
- Guadalupe
- Hale
- Hall
- Hamilton
- Hansford
- Hardeman
- Hardin
- Harrison
- Hays
- Hemphill
- Hidalgo
- Hill
- Hopkins
- Houston
- Howard
- Hudspeth
- Hunt
- Hutchinson
- Jack
- Jasper
- Jeff Davis
- Jim Hogg
- Jim Wells
- Karnes
- Kaufman
- Kendall
- Kent
- Kerr
- Kimble
- King
- Kleberg
- Knox
- Lamar
- Lamb
- La Salle
- Lee
- Limestone
- Lea
- Lipscomb
- Llano
- Lynn
- Madison
- Marion
- Martin
- Mason
- Matagorda
- McMullen
- Menard
- Montague
- Moore
- Morris
- Motley
- Nueces
- Ochiltree
- Oldham
- Orange
- Panola
- Parmer
- Pecos
- Polk
- Potter
- Randall
- Reagan
- Real
- Reeves
- Refugio
- Roberts
- Rusk
- Sabine
- San Jacinto
- San Patricio
- Shackelford
- Shelby
- Sherman
- Somervell
- Starr
- Stephens
- Sutton
- Swisher
- Taylor
- Terrell
- Throckmorton
- Titus
- Tom Green
- Travis
- Trinity
- Tyler
- Upshur
- Uvalde
- Van Zandt
- Victoria
- Walker
- Ward
- Washington
- Wheeler
- Wichita
- Wilbarger
- Willacy
- Williamson
- Wilson
- Winkler
- Yoakum
- Zapata
- Zavala

DISCLAIMER

County burn ban orders are established by county judges and/or county commissioners' courts. Texas A&M Forest Service is not responsible for establishing or removing burning bans. Texas A&M Forest Service is updating and displaying this information daily as a public service.

For more information please contact your local county judge's office or county website.

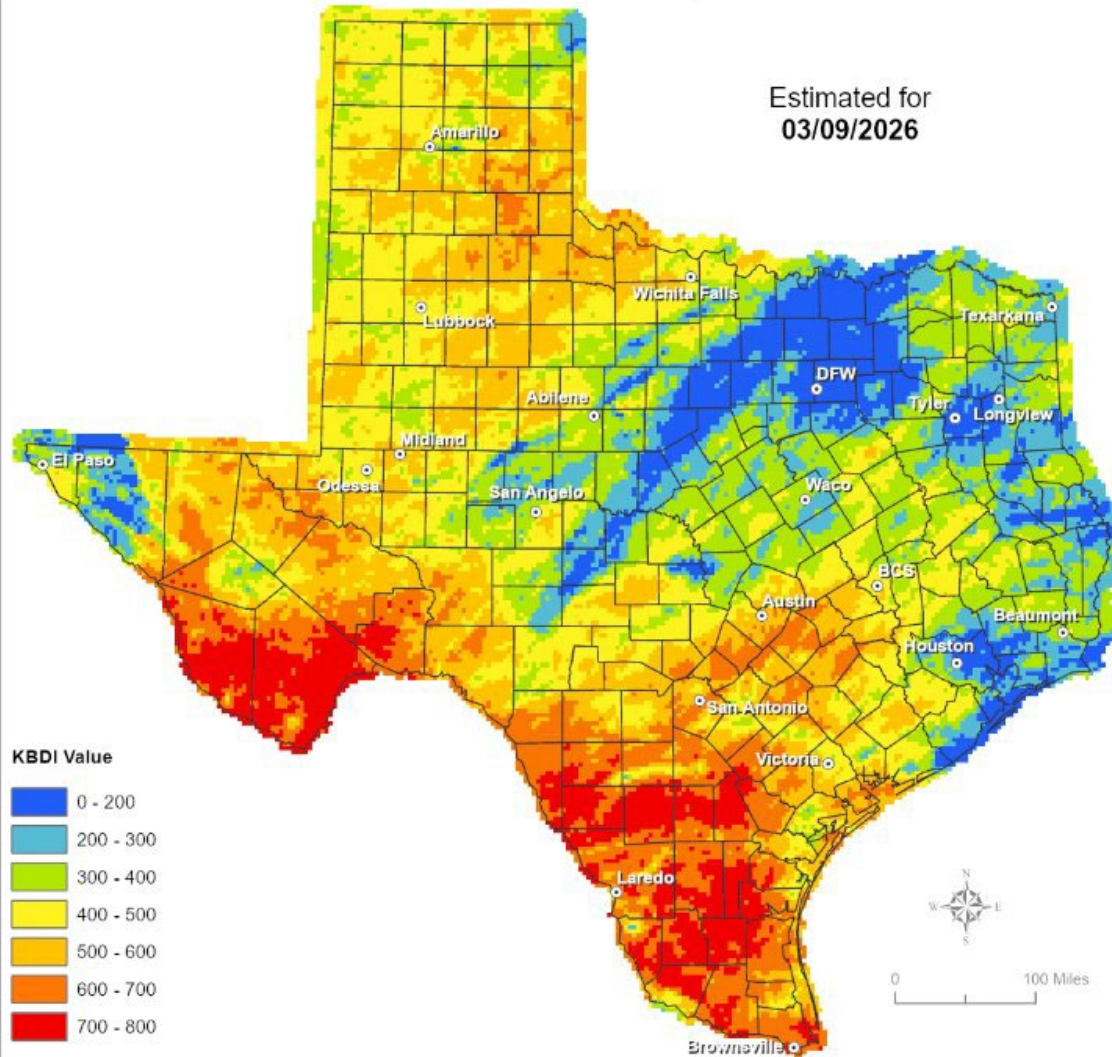
RED FLAG WARNINGS: www.weather.gov
 Additional map formats available at <https://tfsweb.tamu.edu/Burnbans/>

Keetch-Byram Drought Index

Keetch-Byram Drought Index

(4 km x 4 km resolution)

Estimated for
03/09/2026

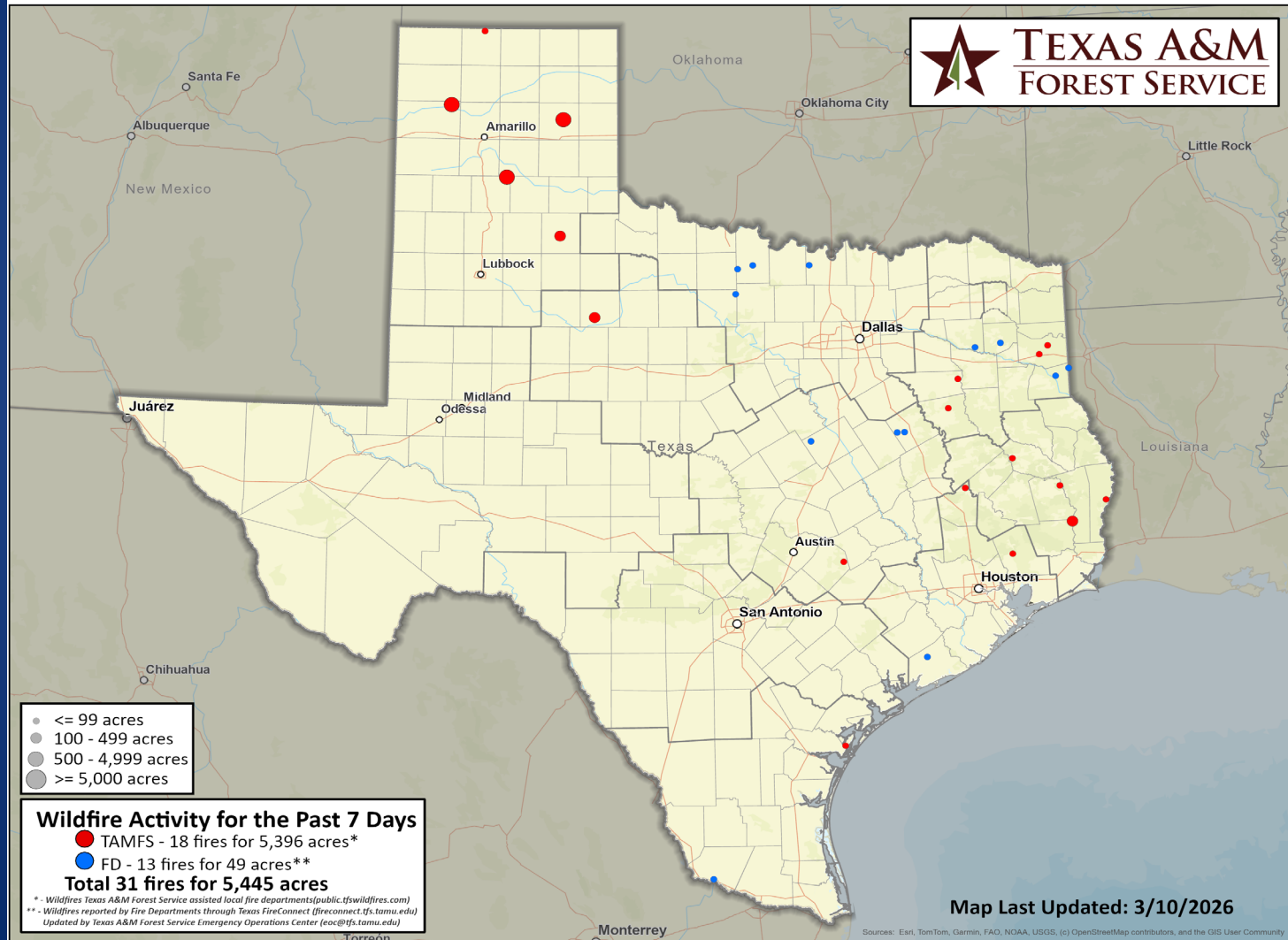


Fire Weather Warnings/Watches/Statements

DATE	WARNING TYPE	LOCATION
03/09/26	Fire Warning	Gray County
03/09/26	Red Flag Warning	Collingsworth County

Fire Activity (*Last 24 Hours)

Report of 429 (+1) fires and 35,919 (+745) acres have been burned this year. There are 175 (-12) counties with burn bans. The Keetch–Byram Drought Index list contains 146 (-1) counties with an average over 400.



Training

DATES		TITLE	COURSE	LOCATION
03/02/26	03/13/26	HazMat Technician	H-500	Port Arthur
03/09/26	03/20/26	Rescue Specialist (Certification Course)	H-515	Marble Falls
03/09/26	03/13/26	Confined Space Rescue Technician (Certification Course)	H-516	Abilene
03/09/26	03/13/26	Confined Space Rescue Technician (Certification Course)	H-516	Willis
03/10/26	03/10/26	Community Mass Care and Emergency Assistance	G-108	Fort Worth
03/10/26	03/12/26	Debris Management	G-202	San Antonio
03/10/26	03/10/26	Emergency Operations Center Incident Command System Interface	G-191	Beaumont
03/10/26	03/11/26	Recovery from Disaster Local Community Roles	G-205	Lufkin

Statewide Significant Events

DATES		LOCATION	EVENT
03/02/26	03/19/26	Houston	Houston Livestock Show and Rodeo
03/04/26	03/15/26	Fort Worth	The Patriot Finals Event (Equine Event)
03/06/26	03/14/26	Houston	World Baseball Classic
03/10/26	03/10/26	Houston	NBA: Houston Rockets Game