



# Incidents Reported to the State Operations Center (last 24 hours)

DATE	SUBJECT	LOCATION
03/10/26	Update Report #4 of the Cabin Creek Fire	Gray County
03/10/26	Initial Report of a Boil Water Notice	Falls County
03/10/26	Initial Report of the Hemphill 2317 Fire	Hemphill County
03/10/26	Update Report of the Hemphill 2317 Fire	Hemphill County
03/10/26	Update Report #5 of the Cabin Creek Fire	Gray County
03/10/26	Update Report #6 of the Cabin Creek Fire	Gray County
03/10/26	Update Report #2 of the Little (Hemphill 2317) Fire	Hemphill County
03/10/26	Final Report of the Little Fire	Hemphill County
03/10/26	Initial Report of The Yellow Fire	Oldham County
03/11/26	Update Report of The Yellow Fire	Oldham County

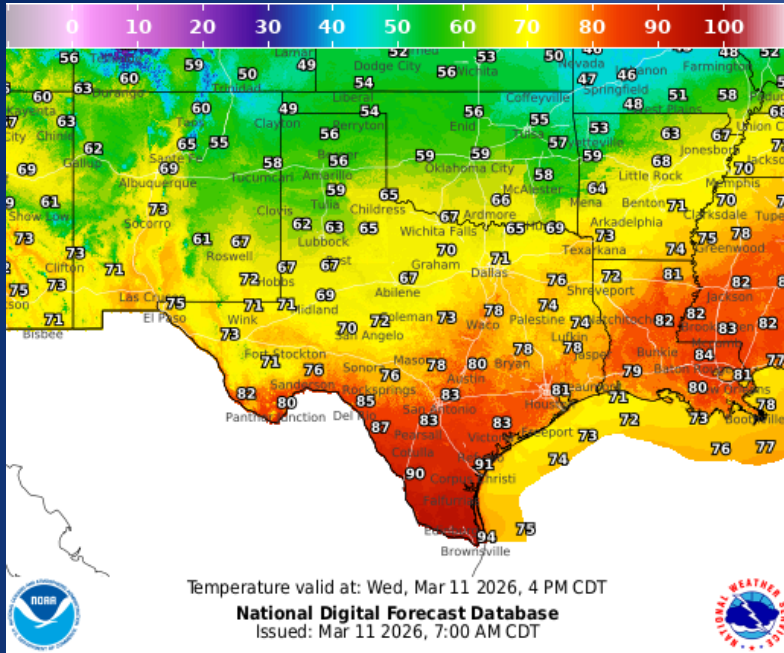
# Informational Products Distributed by the State Operations Center

DATE	SUBJECT
03/10/26	NWS Amarillo: Severe Weather Update
03/10/26	NWS Brownsville: Wind Advisory in Effect Today for Portions of Deep South Texas
03/10/26	NWS Fort Worth: Update: Two Rounds of Severe Storms Today - Tonight
03/10/26	NWS West Gulf RFC: Thunderstorms Expected...Watching Area Rivers
03/10/26	NWS Brownsville: Spring Weather Safety Week Continues through Friday; Wednesday at 11 AM is Our Tornado (Test) Drill
03/10/26	NWS Austin/San Antonio: Enhanced Risk of Severe Storms and Locally Heavy Rains Beginning This Afternoon
03/10/26	NWS Brownsville: Fire Weather Watch in Effect Wednesday for Deep South Texas
03/10/26	Tornado Watch Issued for Southern Edwards Plateau, Hill Country through 10 PM CDT
03/10/26	A Severe Thunderstorm Watch for the Hill Country Counties including Travis until 2 AM CDT Wednesday
03/11/26	NWS Shreveport, LA: Severe Thunderstorms will be possible Today across much of the Four State Region

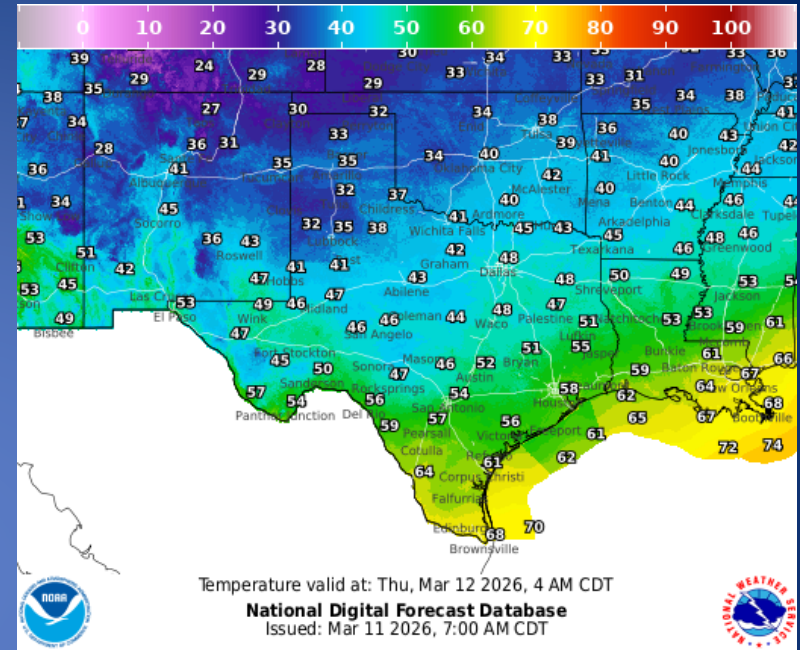
# Informational Products Distributed by the State Operations Center

DATE	SUBJECT
03/11/26	NWS Brownsville: <b>**Press Release**</b> : "Mock" Tornado Warning (Drill) Scheduled for 11 AM This Morning
03/11/26	NWS Brownsville: High Risk of Rip Currents
03/11/26	NWS Amarillo: Update for Today's Strong Winds
03/11/26	NWS Houston/Galveston: Severe Storms and Heavy Rains Likely Today
03/11/26	Daily NWS Threat Brief
03/11/26	NWS Fort Worth: Strong / Severe Storm Threat in Central and East Texas Today

# Weather Forecast

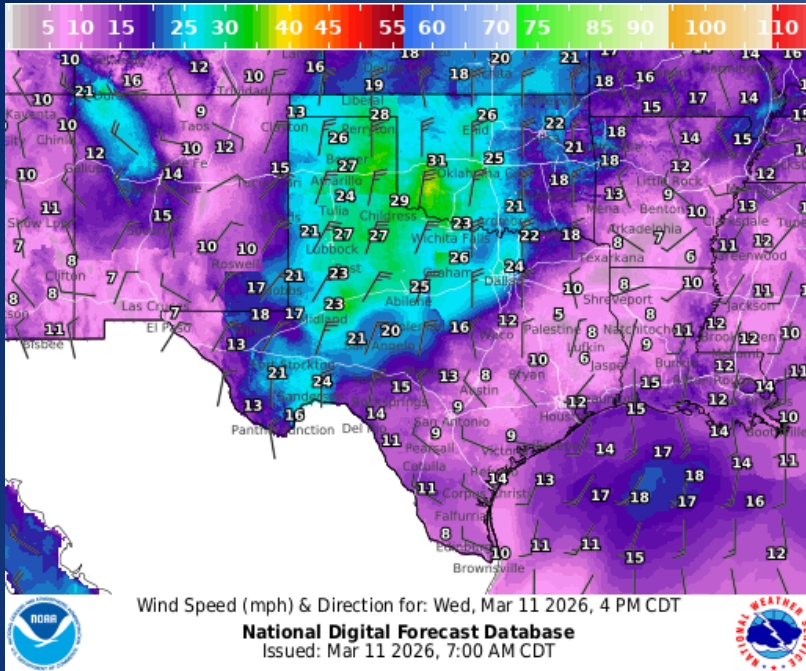


## Highs

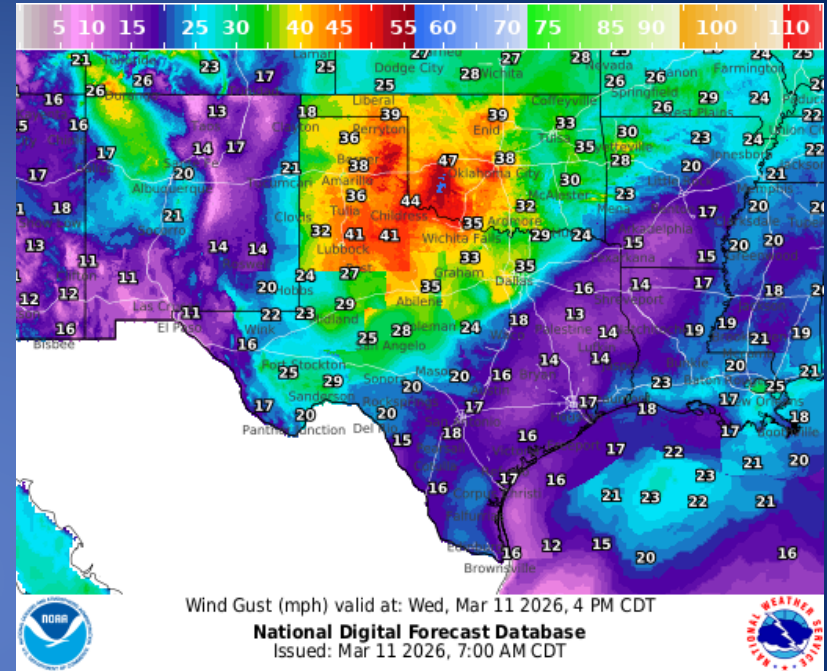


## Lows

# Weather Forecast

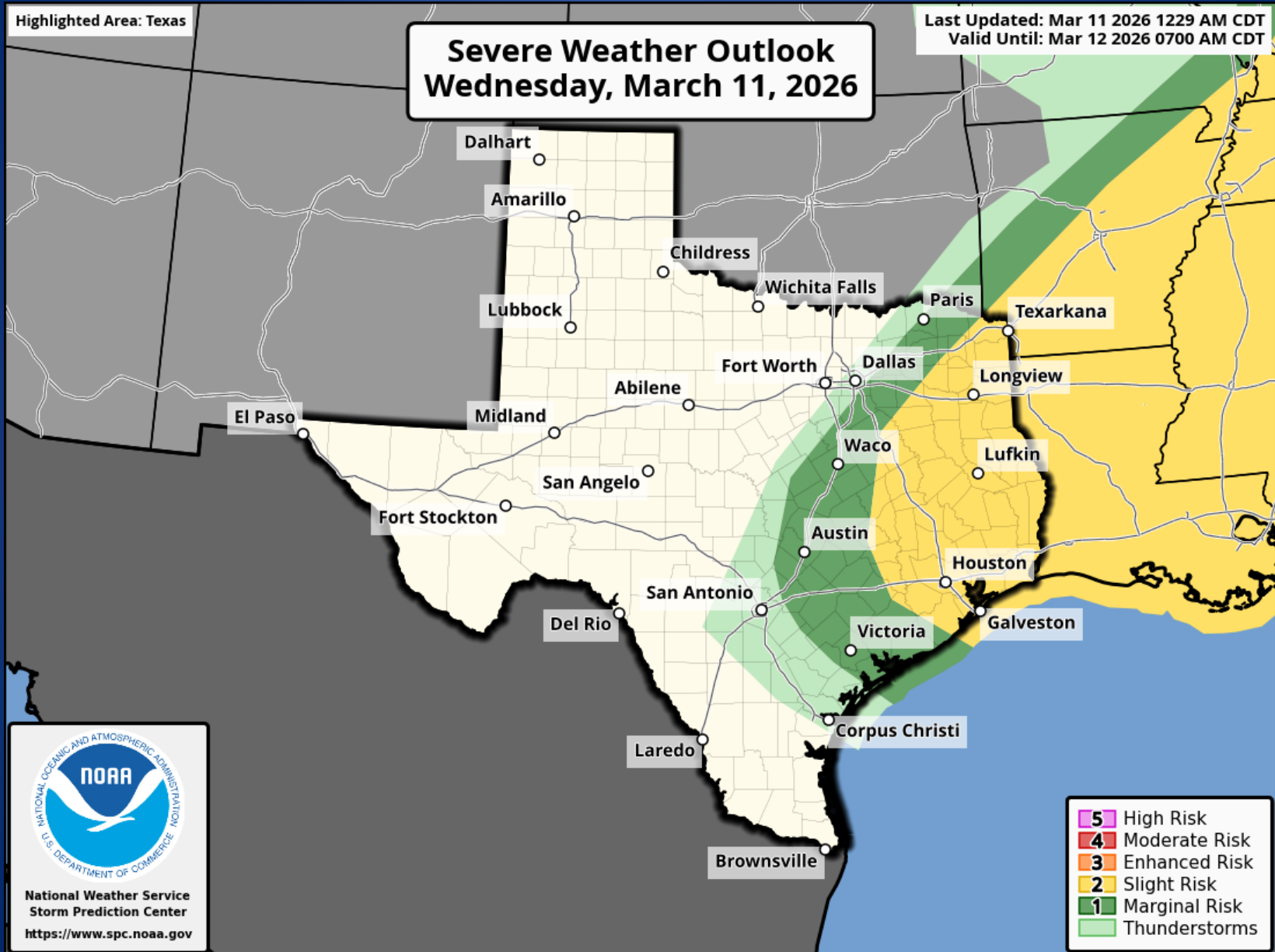


## Wind Speed



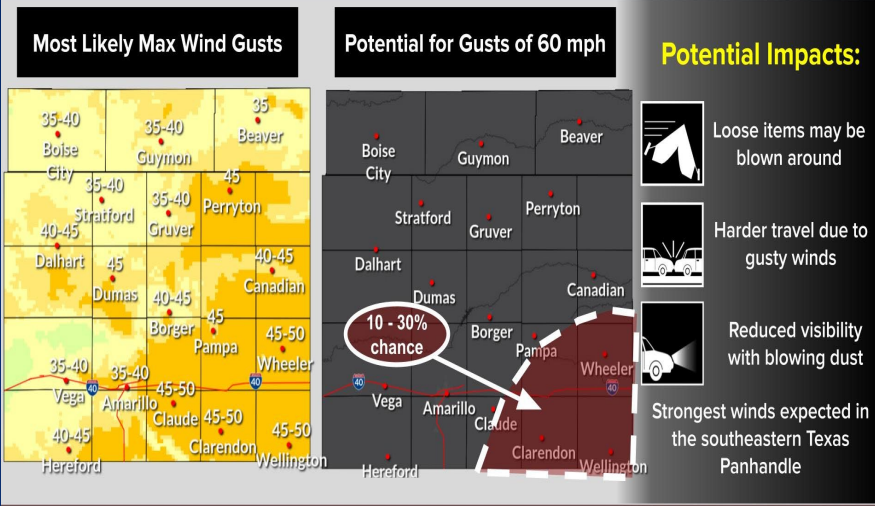
## Wind Gust


# Hazardous Weather



# Hazardous Weather

## Strong Winds Throughout the Day Today



 **National Weather Service Amarillo** Updated: Wed Mar 11, 2026 2:32 AM  
Follow Us: @NWSAmarillo

As a cold front moves through the Panhandles this morning, in the wake of the cold front, northerly winds gusts of 45-55 mph will be possible, even a 10-30% chance of winds reaching 60 mph in the SE TX Panhandle. Winds should subside going past sunset.

## Wind Advisory

7 AM - 7 PM Today

 **The South Plains, Rolling Plains, and the far southern Texas Panhandle.**

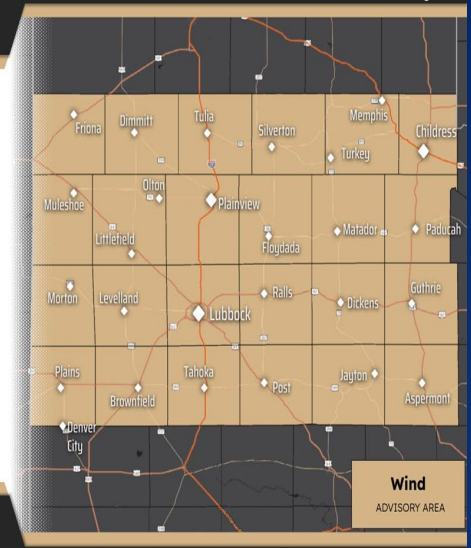
 **North at 30 to 40 mph**  **Gusts up to 55 mph**

**IMPACTS**

-  **DIFFICULT TRAVEL**
-  **LIGHTWEIGHT OBJECTS BLOWN AROUND**
-  **PATCHY BLOWING DUST**

 NATIONAL WEATHER SERVICE LUBBOCK, TEXAS  
Follow: @NWSLubbock

Secure Loose Objects  
Check out [weather.gov](#) for more information.



Updated: Wed Mar 11, 2026 2:45 AM

Strong north winds of 30 to 40 mph with gusts to 55 mph are expected today. A Wind Advisory is in effect until 7 PM.

# Hazardous Weather

## Near Critical Fire Danger Wednesday

March 11, 2026  
4:32 AM

Fire Risk	
Historic	
Extreme	
Critical	
Near-Critical	
Elevated	

**What We Know**

- **Elevated to Near Critical** fire weather across OK and north TX, especially western portions.
- Southwest winds of 25 to 35 mph with gusts up to 50 mph.
- Minimum relative humidity of 15 to 25 percent.

**Timing**

- 12 PM to 7 PM Wednesday

National Weather Service | Norman, Oklahoma

@NWSNorman weather.gov/norman

Elevated to near critical fire weather is expected on Wednesday, driven primarily by gusty winds. A Red Flag warning is in effect for western Oklahoma and parts of western north Texas.

## Severe Weather Risk: Today

Have Multiple Ways to Get Severe Weather Warnings  
Latest info at [weather.gov/shv](https://weather.gov/shv)

This Morning but especially into the Afternoon before ending this Evening

**Tornado Threat**  
Very Low Low Medium High

**Large Hail Threat**  
Penny Quarter Golf Ball Baseball Softball +

**Damaging Wind Threat**  
<50 mph 60 mph 70 mph 80+ mph

Much of Southwest Arkansas and Northeast Texas and all of Northern Louisiana.

- Have multiple ways to get severe weather warnings.
- Monitor the latest forecasts.
- Know your severe weather safety plan.

5	High Risk
4	Moderate Risk
3	Enhanced Risk
2	Slight Risk
1	Marginal Risk
	Thunderstorms

weather.gov/shv  
National Weather Service - Shreveport, LA  
Follow: @NWSShreveport

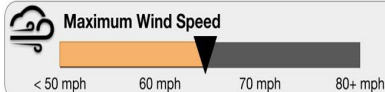
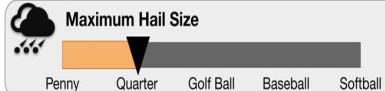
Updated: Wed Mar 11, 2026 2:18 AM

Severe Thunderstorms will be possible across much of the region Today. These thunderstorms will have the capability to produce damaging wind gusts, large hail and isolated tornadoes.

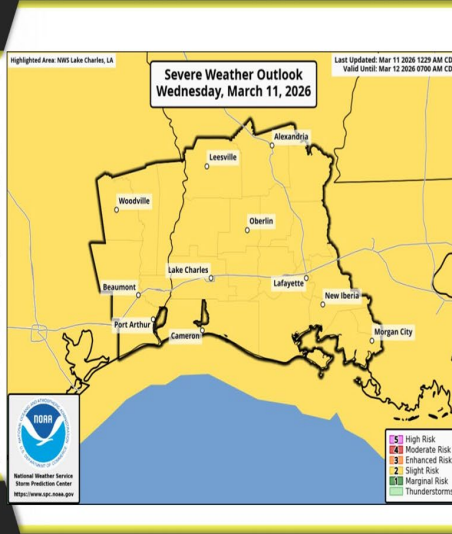
# Hazardous Weather

## Severe Thunderstorm Outlook Wed/Wednesday Night

Timing: 2PM Wednesday to 2am Thursday



- Monitor the latest forecasts
- Have multiple ways to receive warnings
- Ready a severe weather safety plan



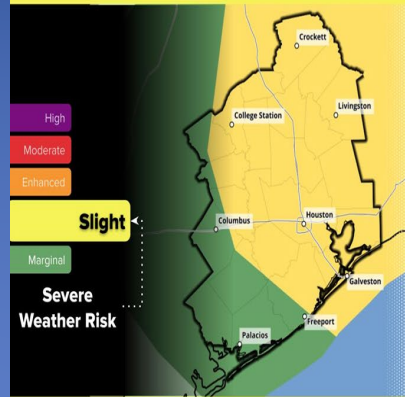
weather.gov/Lake Charles  
 National Weather Service - Lake Charles, LA  
 Follow: @NWSLakeCharles

Updated: Wed Mar 11, 2026 3:46 AM

A low pressure system will move through the region on Wednesday. There is a Slight Risk (2/5) for severe weather with this system. All modes of severe weather will be possible.

## Strong to Severe Storms Possible Wednesday

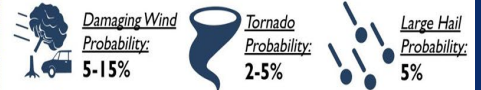
Strong Cold Front Moves Through



Strong to severe thunderstorms are expected to develop ahead of and along a cold front that pushes through Wednesday from late morning to evening.

- ◆ A Slight Risk (level 2 of 5) for severe storms for areas east of a line from Burleson County to Brazoria County
- ◆ A Marginal Risk (level 1 of 5) for the rest of SE Texas

### All Severe Thunderstorm Hazards Possible



### Actions

- Remain weather-aware and stay tuned to the latest forecast information
- Ensure you have a way to receive warnings if they are issued.

weather.gov/Houston  
 National Weather Service - Houston/Galveston, TX  
 Updated: Wed Mar 11, 2026 1:14 AM

Follow: NWSHouston  
 Listen: NOAA Weather Radio for Latest Forecasts & Warnings

Severe weather is possible Wednesday late morning through early evening as a strong cold front moves through Southeast Texas. A Slight Risk (level 2 of 5) for severe storms is in effect for areas east of a line from Burleson County southward into Brazoria County, while a Marginal Risk (level 1 of 5) covers the rest of the region. All severe hazards are possible, including damaging winds, large hail, and isolated tornadoes. Stay weather-aware, monitor local forecasts, and have multiple ways to receive alerts tomorrow.

# Hazardous Weather



## Locally Heavy Rainfall Possible Today

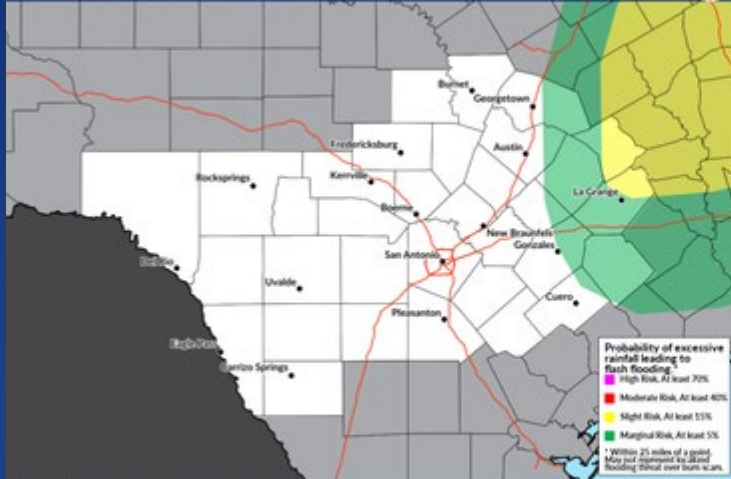
Have multiple ways to receive weather warnings



Up to a **Level 2** of 4 risk

Day 2 Excessive Rainfall Outlook  
Wednesday, March 11, 2026

Weather Forecast Office  
Austin/San Antonio, TX



Valid 2026-03-11 12:00Z - 2026-03-12 12:00Z

Issued 2026-03-10 18:59Z  
Weather Prediction Center




National Weather Service Austin / San Antonio

[weather.gov/EWX](https://www.weather.gov/EWX)

Follow: @NWSSanAntonio



### Today



Rainfall of 0.25 to 1 inch; isolated pockets of 1-3 inches may lead to flooding



Review safety plans.



Have multiple ways to receive weather warnings.



Camping? Stay weather aware.



Outdoor plans? Stay weather aware.

Updated: Wed Mar 11, 2026 2:27 AM

There is a potential for locally heavy rainfall up to an inch with up to 3 inches under the highlighted areas. This may cause some flooding.

# Weather Advisory/Statement/Watch/Warning Issued

DATE	WARNING TYPE	LOCATION
03/10/26	Wind Advisory	Archer, Armstrong, Bailey, Baylor, Bever, Briscoe, Cameron, Carson, Castro, Childress, Clay, Cochran, Collingsworth, Cottle, Crosby, Dallum, Deaf Smith, Dickens, Donley, Floyd, Foard, Garza, Gray, Hansford, Hale, Hall, Hardeman, Hartley, Hemphill, Hidalgo, Hockley, Hutchinson, Kent, King, Knox, Lamb, Lipscomb, Lubbock, Lynn, Moore, Motley, Ochiltree, Oldham, Parmer, Potter, Randall, Roberts, Sherman, Stonewall, Swisher, Terry, Wheeler, Wichita, Wilbarger, Willacy, and Yoakum Counties
03/10/26	Airport Weather Warning	Bexar, Cameron, Dallas, El Paso, Midland, Nueces, Potter, Randall, Tarrant, Travis, and Taylor Counties
03/10/26	Small Craft Advisory	Aransas, Calhoun, Cameron, Jefferson, Kenedy, Kleberg, Nueces, Orange, Refugio, San Patricio, and Willacy Counties
03/10/26	Flood Warning	Collin, Dallas, Hunt, Rockwall, Smith, and Wood Counties
03/10/26	Dust Advisory	Reeves and Ward Counties
03/10/26	Fire Weather Warning	Brooks, Cameron, Hidalgo, Jim Hogg, Kenedy, Starr, Willacy, and Zapata Counties

# Weather Advisory/Statement/Watch/Warning Issued

DATE	WARNING TYPE	LOCATION
03/10/26	Tornado Watch	Archer, Bandera, Baylor, Brown, Callahan, Clay, Coke, Coleman, Comanche, Concho, Cooke, Denton, Eastland, Edwards, Erath, Fisher, Gillespie, Grayson, Hamilton, Haskell, Hood, Irion, Jack, Jones, Kerr, Kimble, Kinney, Llano, Mason, McColloch, Menard, Mills, Montague, Nolan, Palo Pinto, Parker, Red River, Real, Runnels, San Saba, Schleicher, Shackelford, Somervell, Stephens, Sterling, Sutton, Taylor, Throckmorton, Tom Green, Uvalde, Val Verde, Wichita, Wilbarger, Wise, and Young Counties
03/10/26	Dust Storm Warning	Crane, Ector, Ward, and Winkler Counties
03/10/26	Severe Thunderstorm Warning	Bandera, Baylor, Blanco, Bowie, Burnet, Callahan, Camp, Coke, Collin, Cooke, Coleman, Crockett, Dallas, Denton, Eastland, Edwards, Erath, Fannin, Franklin, Gillespie, Grayson, Haskell, Hood, Jack, Jones, Kendall, Kerr, Kinney, Knox, Lampasas, Lipscomb, Llano, Montague, Moore, Morris, Nolan, Ochiltree, Palo Pinto, Parker, Pecos, Real, Red River, Rockwall, Roberts, Runnels, Schleicher, Shackelford, Sherman, Stephens, Sutton, Tarrant, Taylor, Terrell, Titus, Throckmorton, and Wise Counties

# Weather Advisory/Statement/Watch/Warning Issued

<b>DATE</b>	<b>WARNING TYPE</b>	<b>LOCATION</b>
03/10/26	Tornado Warning	Bandera, Callahan, Edwards, Kendall, Kerr, Kinney, Palo Pinto, Red River, Real, Stephens, Uvalde, and Val Verde Counties
03/10/26	Flood Advisory	Comanche, Edwards, Erath, Hood, Kinney, Palo Pinto, Parker, Somervell, and Val Verde Counties
03/10/26	Special Weather Statement	Andrews, Armstrong, Blanco, Brown, Burnet, Callahan, Carson, Coke, Coleman, Collin, Concho, Crane, Dallas, Delta, Deaf Smith, Ector, Edwards, Ellis, Fannin, Glasscock, Gillespie, Gray, Grayson, Hansford, Hartley, Haskell, Hemphill, Hopkins, Hunt, Hutchinson, Irion, Jones, Kaufman, Kendall, Kent, Kerr, Kimble, Kinney, King, Lipscomb, Lamar, Llano, Martin, Mason, McCulloch, Menard, Midland, Moore, Nolan, Ochiltree, Oldham, Pecos, Potter, Rains, Randall, Real, Roberts, Rockwall, Runnels, San Saba, Schleicher, Shackelford, Sherman, Stonewall, Taylor, Terrell, Throckmorton, Tom Green, Upton, Uvalde, Val Verde, Van Zandt, Wichita, and Wilbarger Counties

# Weather Advisory/Statement/Watch/Warning Issued

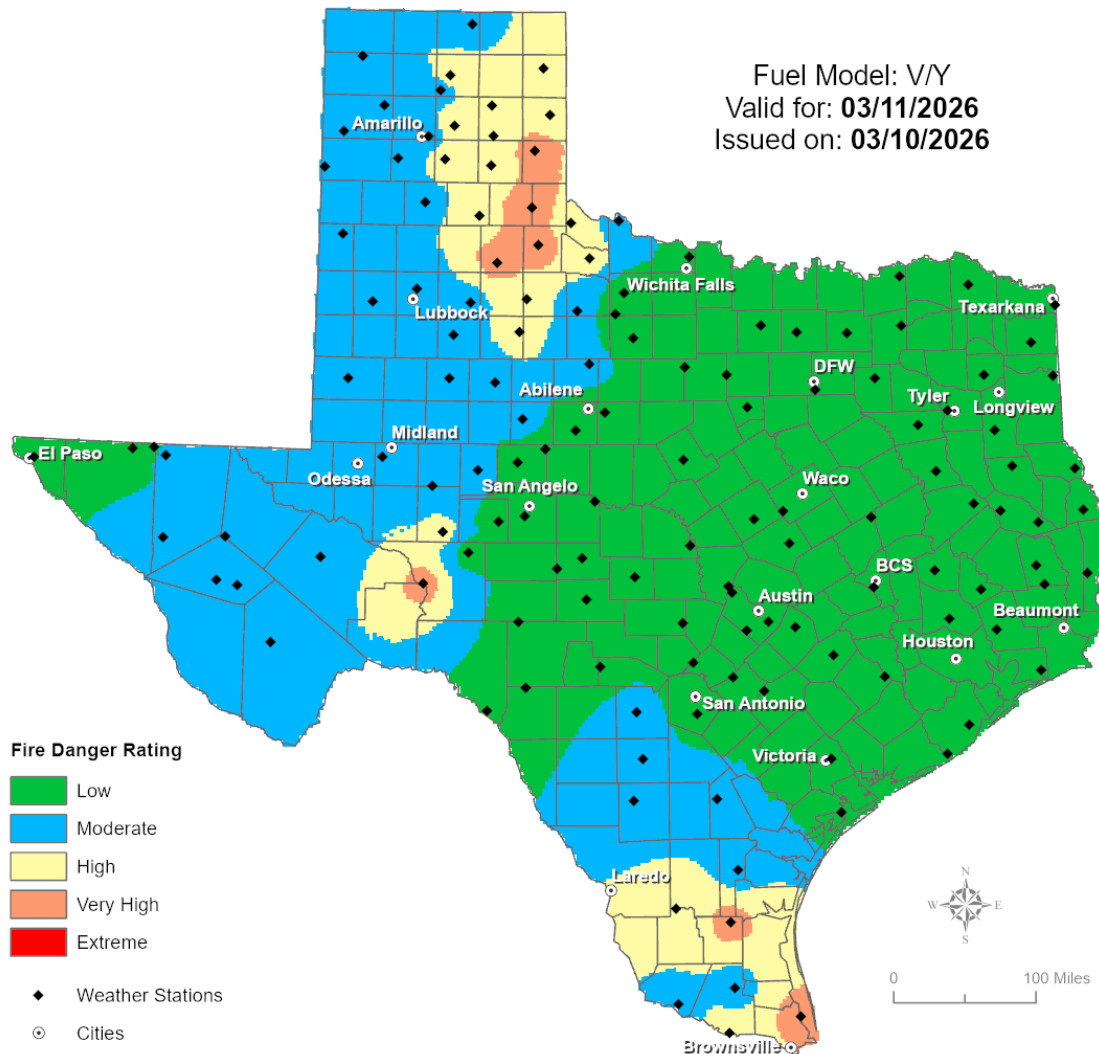
<b>DATE</b>	<b>WARNING TYPE</b>	<b>LOCATION</b>
03/10/26	Severe Thunderstorm Watch	Bandera, Bell, Bosque, Collin, Coryell, Falls, Dallas, Delta, Duval, Edwards, Ellis, Fannin, Gillespie, Hamilton, Hill, Hopkins, Hunt, Johnson, Kaufman, Kerr, Kinney, Lamar, Lampasas, Limestone, Llano, Maverick, McLennan, Mills, Navarro, Rains, Real, Rockwall, Tarrant, Tom Green, Uvalde, Val Verde, Wichita, and Wilbarger Counties
03/11/26	Special Weather Statement	Angelina, Aransas, Bandera, Bee, Bell, Blanco, Brazos, Burleson, Burnet, Bosque, Camp, Coryell Calhoun, Edwards, Fayette, Franklin, Gillespie, Goliad, Gonzales, Gregg, Grimes, Houston, Kleberg, Kendall, Kerr, Kinney, Madison, Medina, Montgomery, Nacogdoches, Nueces, Polk, Red River, Real, Refugio, Sabine, San Augustine, San Patricio, Polk, San Jacinto, Smith, Titus, Trinity, Upshur, Uvalde, Val Verde, Victoria, Walker, and Woods Counties
03/11/26	Flash Flood Warning	Collin, Dallas, Denton, and Tarrant Counties
03/11/26	Small Craft Advisory	Brazoria, Calhoun, Chambers, Harris, Galveston, Jackson, Matagorda, and Victoria Counties

# Weather Advisory/Statement/Watch/Warning Issued

<b>DATE</b>	<b>WARNING TYPE</b>	<b>LOCATION</b>
03/11/26	Flood Advisory	Bexar, Blanco, Burnet, Comal, Gillespie, Hays, Kendall, Travis, and Williamson Counties
03/11/26	Wind Advisory	Bosque, Collin, Cooke, Comanche, Dallas, Denton, Eastland, Ellis, Erath, Grayson, Hamilton, Hill, Hood, Jack, Johnson, Montague, Palo Pinto, Parker, Rockwall, Somervell, Stephens, Tarrant, Wise, Andrews, Borden, Callahan, Dawson, Ector, Fisher, Gaines, Glasscock, Haskell, Howard, Jones, Martin, Midland, Mitchell, Nolan, Scurry, Shackelford, Taylor, and Throckmorton Counties
03/11/26	High Wind Warning	Armstrong, Carson, Collingsworth, Deaf Smith, Donley, Gray, Hartley, Hemphill, Hutchinson, Moore, Oldham, Potter, Randall, Roberts, and Wheeler Counties
03/11/26	Airport Weather Warning	Bexar, Lubbock, and Travis Counties
03/11/26	Flood Warning	Angelina, Gregg, Hunt, Nacogdoches, Rockwall, and Rusk Counties
03/11/26	Tornado Warning	Angelina, Nacogdoches, and San Augustine Counties
03/11/26	Severe Thunderstorm Warning	Houston, Sabine, San Augustine, Shelby, Trinity, and Walker Counties

# Fire Danger Forecast

## Forecast Fire Danger



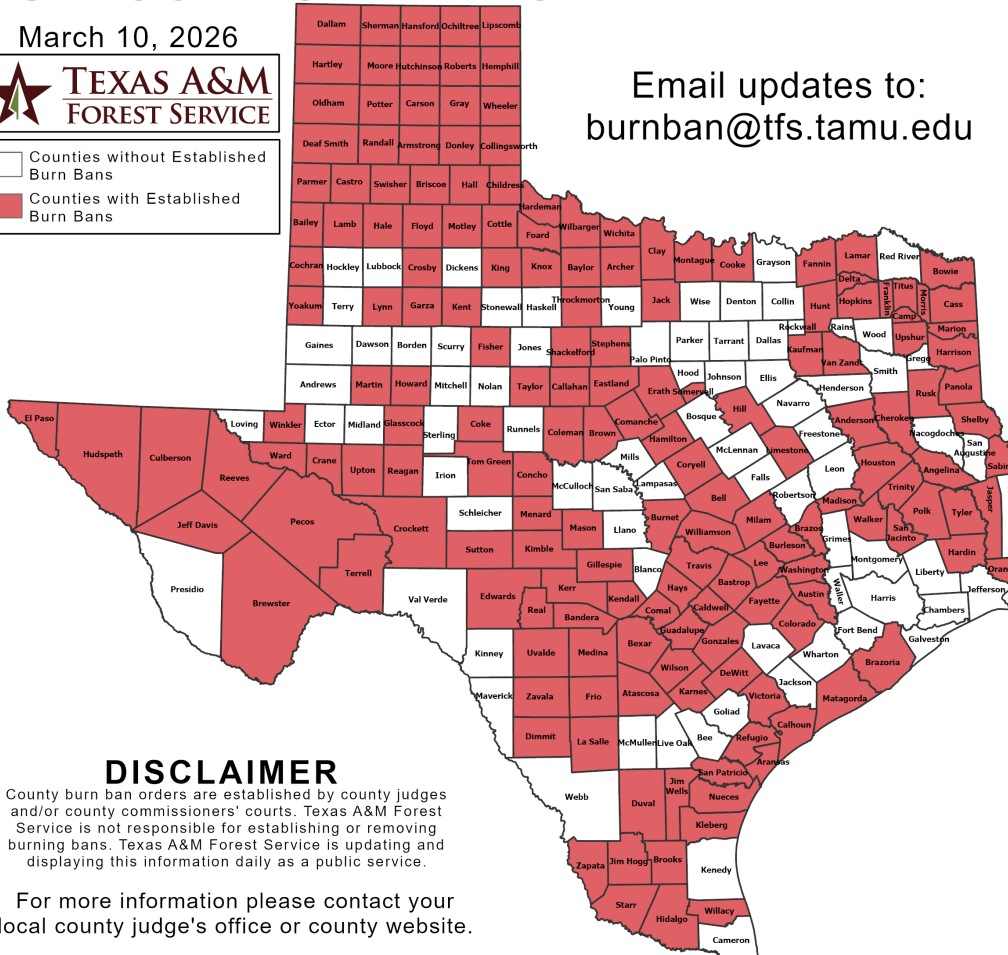
# Burn Ban

## OUTDOOR BURN BANS

March 10, 2026



Counties without Established Burn Bans  
 Counties with Established Burn Bans



Email updates to:  
[burnban@tfs.tamu.edu](mailto:burnban@tfs.tamu.edu)

### Counties with Burn Bans: 175

- Anderson
- Angelina
- Aransas
- Archer
- Armstrong
- Atascosa
- Austin
- Bailey
- Bandera
- Bastrop
- Baylor
- Bell
- Bexar
- Bowie
- Brazoria
- Brazos
- Brewster
- Briscoe
- Brooks
- Brown
- Burleson
- Burnet
- Caldwell
- Calhoun
- Callahan
- Camp
- Carson
- Cass
- Castro
- Cherokee
- Childress
- Clay
- Cochran
- Coke
- Coleman
- Collingsworth
- Colorado
- Comal
- Comanche
- Concho
- Coryell
- Cottle
- Crane
- Crockett
- Culberson
- Dallam
- Deaf Smith
- Delta
- DeWitt
- Dimmit
- Donley
- Duval
- Eastland
- Edwards
- El Paso
- Erath
- Fannin
- Fayette
- Fisher
- Floyd
- Foard
- Franklin
- Frio
- Garza
- Gillespie
- Glasscock
- Gonzales
- Gray
- Guadalupe
- Hale
- Hall
- Hamilton
- Hansford
- Hardeman
- Hardin
- Harrison
- Hartley
- Hays
- Hemphill
- Hidalgo
- Hill
- Hopkins
- Houston
- Howard
- Hudspeth
- Hunt
- Hutchinson
- Jack
- Jasper
- Jeff Davis
- Jim Hogg
- Jim Wells
- Karnes
- Kaufman
- Kendall
- Kent
- Kerr
- Kimble
- King
- Kleberg
- Knox
- Lamar
- Lamb
- La Salle
- Lee
- Limestone
- Lipscomb
- Lynn
- Madison
- Marion
- Martin
- Mason
- Matagorda
- Medina
- Menard
- Milam
- Montague
- Moore
- Morris
- Motley
- Nueces
- Ochiltree
- Oldham
- Orange
- Panola
- Parmer
- Pecos
- Polk
- Potter
- Randall
- Reagan
- Real
- Reeves
- Refugio
- Roberts
- Rusk
- Sabine
- San Jacinto
- San Patricio
- Shackelford
- Shelby
- Sherman
- Somervell
- Starr
- Stephens
- Sutton
- Swisher
- Taylor
- Terrell
- Throckmorton
- Titus
- Tom Green
- Travis
- Trinity
- Tyler
- Upshur
- Uvalde
- Van Zandt
- Victoria
- Walker
- Ward
- Washington
- Wheeler
- Wichita
- Wilbarger
- Willacy
- Williamson
- Wilson
- Winkler
- Yoakum
- Zapata
- Zavala

### DISCLAIMER

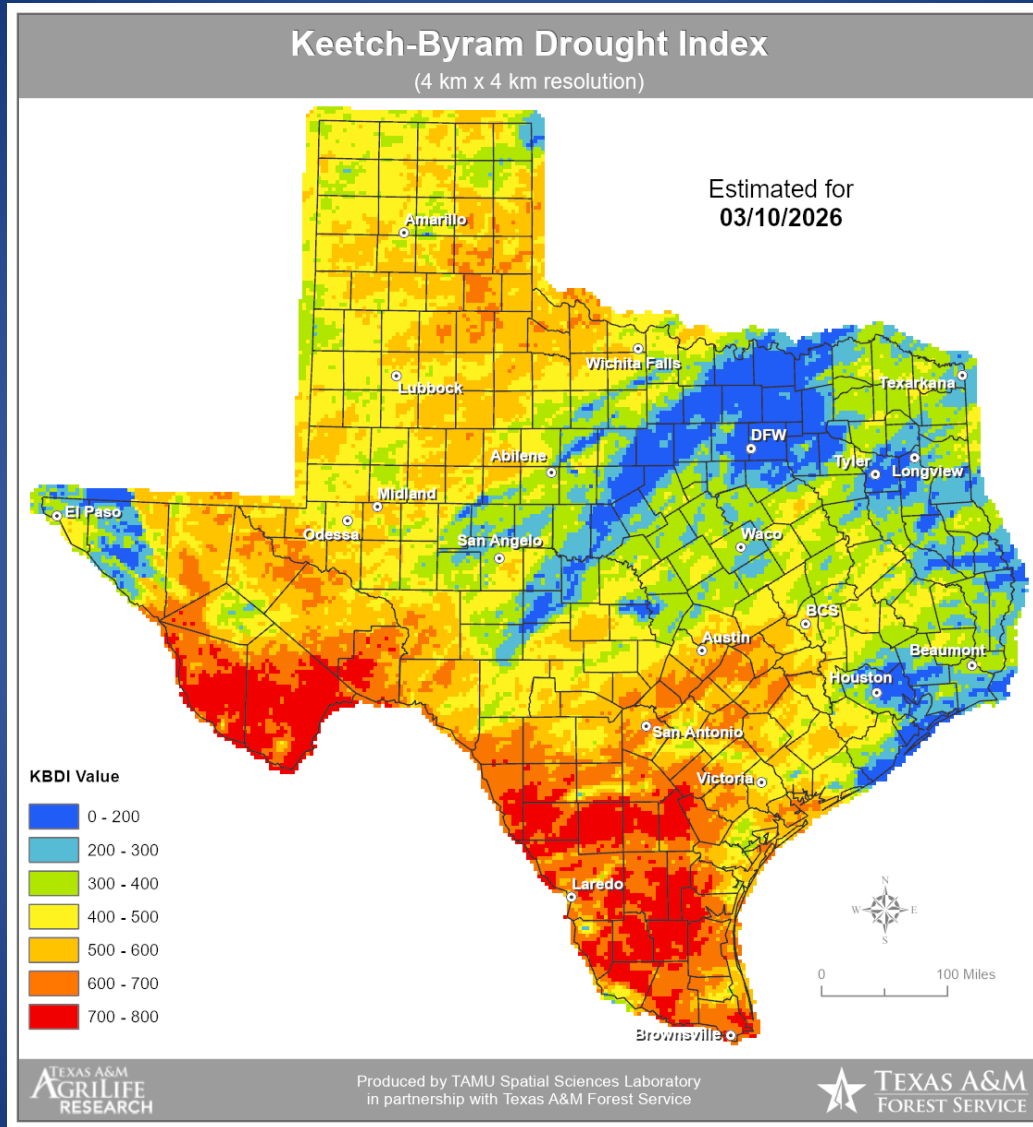
County burn ban orders are established by county judges and/or county commissioners' courts. Texas A&M Forest Service is not responsible for establishing or removing burning bans. Texas A&M Forest Service is updating and displaying this information daily as a public service.

For more information please contact your local county judge's office or county website.

RED FLAG WARNINGS: [www.weather.gov](http://www.weather.gov)

Additional map formats available at <https://tfsweb.tamu.edu/Burnbans/>

# Keetch-Byram Drought Index

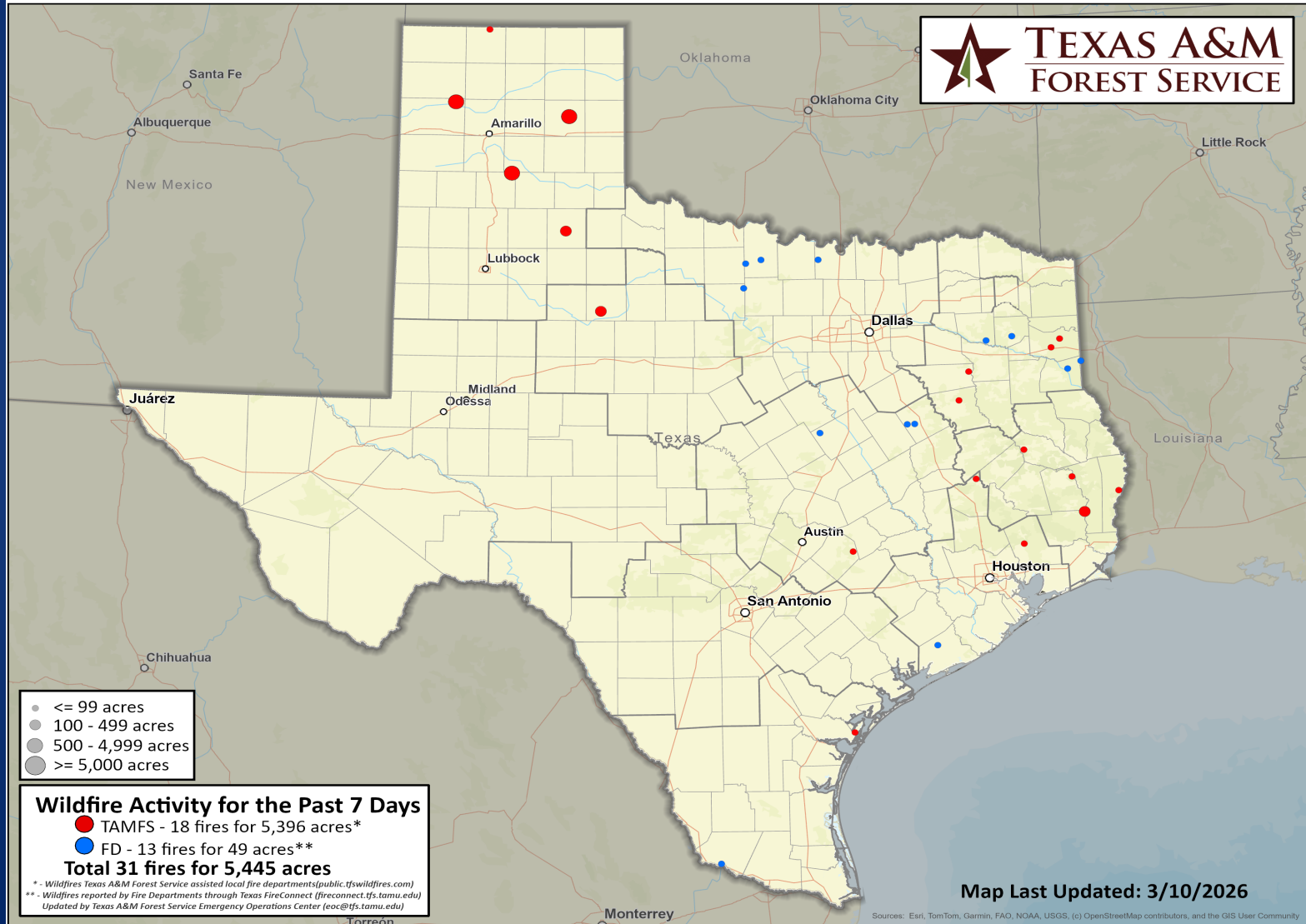


# Fire Weather Warnings/Watches/Statements

DATE	WARNING TYPE	LOCATION
03/10/26	Fire Danger Statement	Armstrong, Brooks, Carson, Collingsworth, Dallam, Deaf Smith, Donley, Gray, Hansford, Hartley, Hemphill, Hidalgo, Hutchinson, Jim Hogg, Lipscomb, Moore, Ochiltree, Oldham, Potter, Randall, Roberts, Sherman, Starr, and Wheeler Counties
03/11/26	Red Flag Warning	Foard, Hardeman, Knox, Wichita, and Wilbarger Counties
03/11/26	Fire Weather Watch	Archer and Baylor Counties
03/11/26	Fire Danger Statement	Andrews, Borden, Brewster, Crane, Culberson, Dawson, Ector, Gaines, Glasscock, Howard, Hudspeth, Jeff Davis, Loving, Martin, Midland, Mitchell, Pecos, Reagan, Reeves, Scurry, Terrell, Upton, Edwards, and Winkler Counties
03/11/26	Fire Warning	Oldham County

# Fire Activity (\*Last 24 Hours)

Report of 431 (+2) fires and 37,979 (+2060) acres have been burned this year. There are 175 (-13) counties with burn bans. The Keetch–Byram Drought Index list contains 149 (+3) counties with an average over 400.



# Training

DATES		TITLE	COURSE	LOCATION
03/02/26	03/13/26	HazMat Technician	H-500	Port Arthur
03/09/26	03/20/26	Rescue Specialist (Certification Course)	H-515	Marble Falls
03/09/26	03/13/26	Confined Space Rescue Technician (Certification Course)	H-516	Abilene
03/09/26	03/13/26	Confined Space Rescue Technician (Certification Course)	H-516	Willis
03/10/26	03/12/26	Debris Management	G-202	San Antonio
03/10/26	03/11/26	Recovery from Disaster Local Community Roles	G-205	Lufkin
03/11/26	03/11/26	TDEM Procurement Training	T-PRO700	Online

# Statewide Significant Events

DATES		LOCATION	EVENT
03/02/26	03/19/26	Houston	Houston Livestock Show and Rodeo
03/04/26	03/15/26	Fort Worth	The Patriot Finals Event (Equine Event)
03/06/26	03/14/26	Houston	World Baseball Classic