



# Incidents Reported to the State Operations Center (last 24 hours)

DATE	SUBJECT	LOCATION
03/12/26	Update Report #3 of the Hidalgo 2337 Fire	Hidalgo County
03/12/26	Final Report of the Lighting Sand Fire	Brooks County
03/12/26	Initial Report of the Breezy Fire	Carson County
03/12/26	Update Report #4 of the Yellow Fire	Oldham County
03/12/26	Initial Report of the Hale 2359 Fire	Hale County
03/12/26	Update Report of the Breezy Fire	Carson County
03/12/26	Update Report #2 of the Breezy Fire	Carson County
03/12/26	Update Report of the Way (Hale 2359) Fire	Hale County
03/12/26	Final Report of the Way Fire	Hale County
03/12/26	Initial Report of the Hale 2366 Fire	Hale County
03/12/26	Update Report #5 of the Yellow Fire	Oldham County
03/12/26	Update Report of the Fan Fire (Hale 2366)	Hale County
03/12/26	Final Report of the Breezy Fire	Carson County
03/12/26	Update Report #2 of the Fan Fire (Hale 2366)	Hale County
03/12/26	Final Report of the Fan (Hale 2366) Fire	Hale County
03/12/26	Initial Report of an Industrial Fire	Harris County

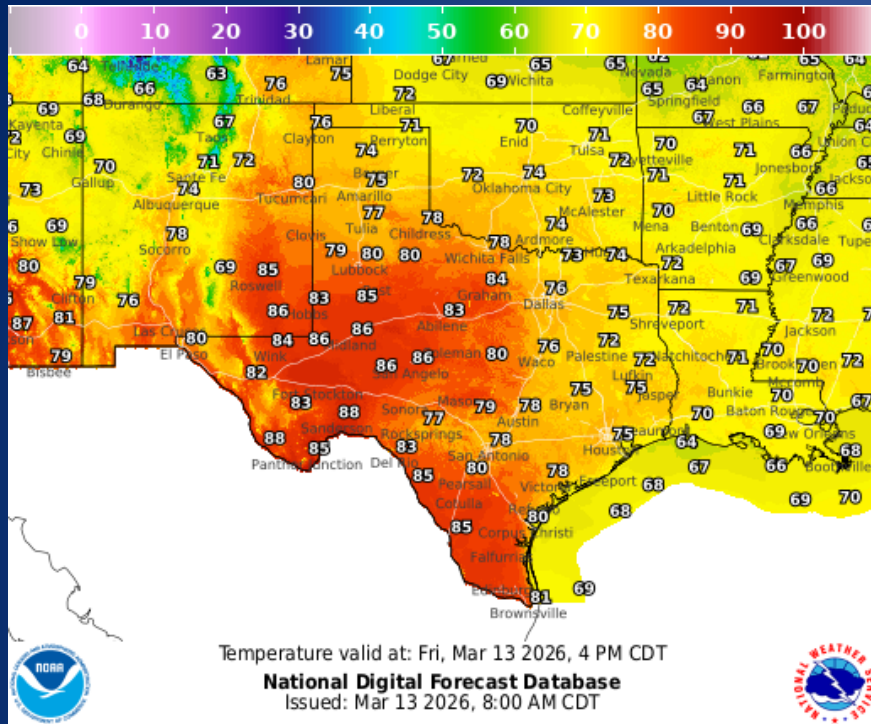
# Incidents Reported to the State Operations Center (last 24 hours)

DATE	SUBJECT	LOCATION
03/13/26	Final Report of the Industrial Fire	Harris County

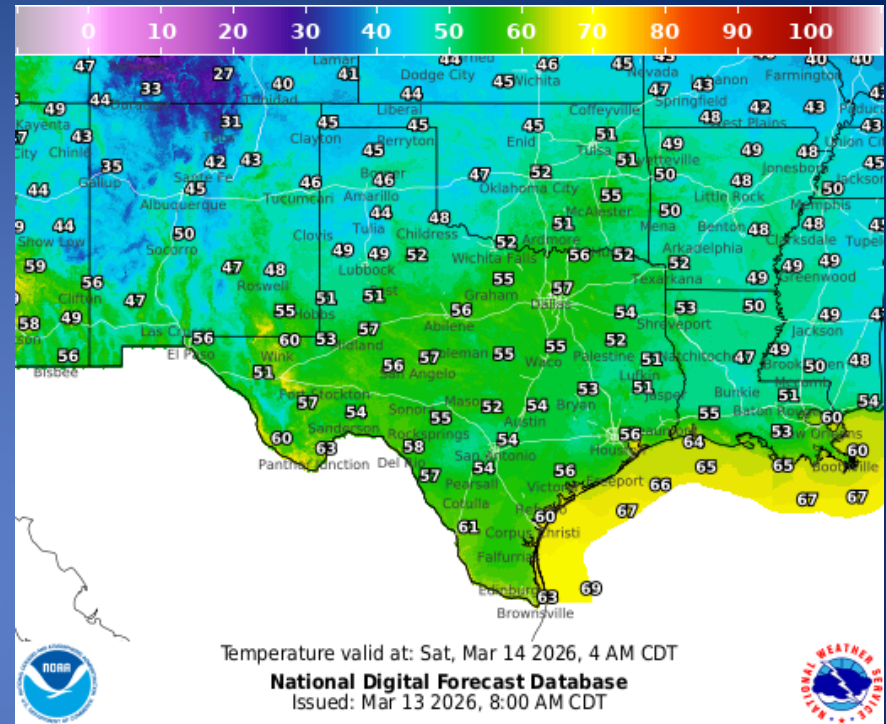
## Informational Products Distributed by the State Operations Center

DATE	SUBJECT
03/12/26	Daily Situation Report [25-0026 02JUL Severe Weather]
03/12/26	Daily Situation Report [26-0001 Wildfire Season 2026]
03/12/26	Daily Situation Report [26-0006 01MAR Severe Weather]
03/13/26	Texas Special Events List
03/13/26	Texas A&M Forest Service: Texas Fire Potential Update
03/13/26	Daily NWS Threat Brief

# Weather Forecast

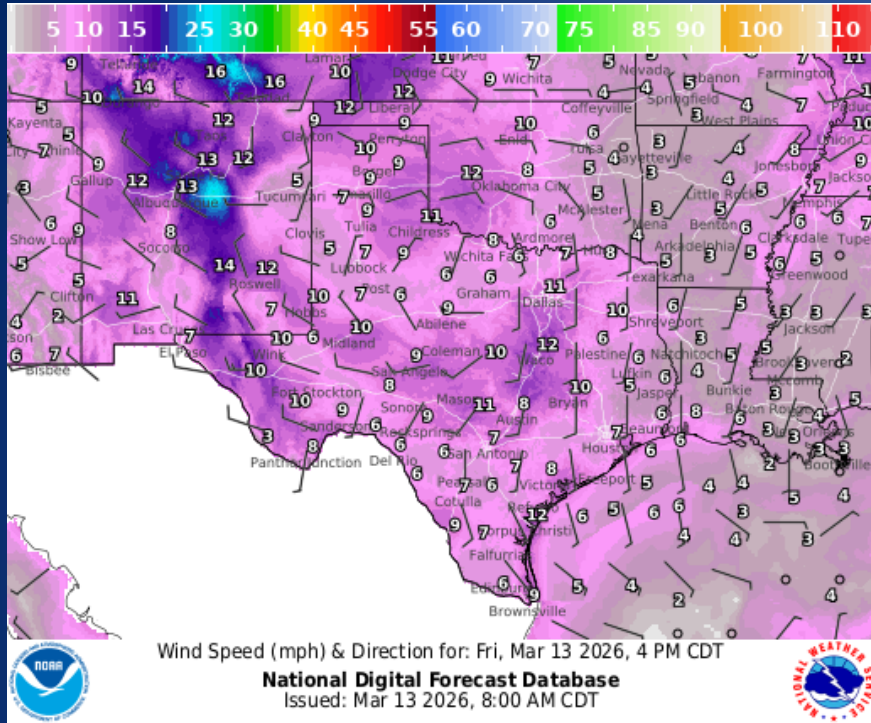


## Highs

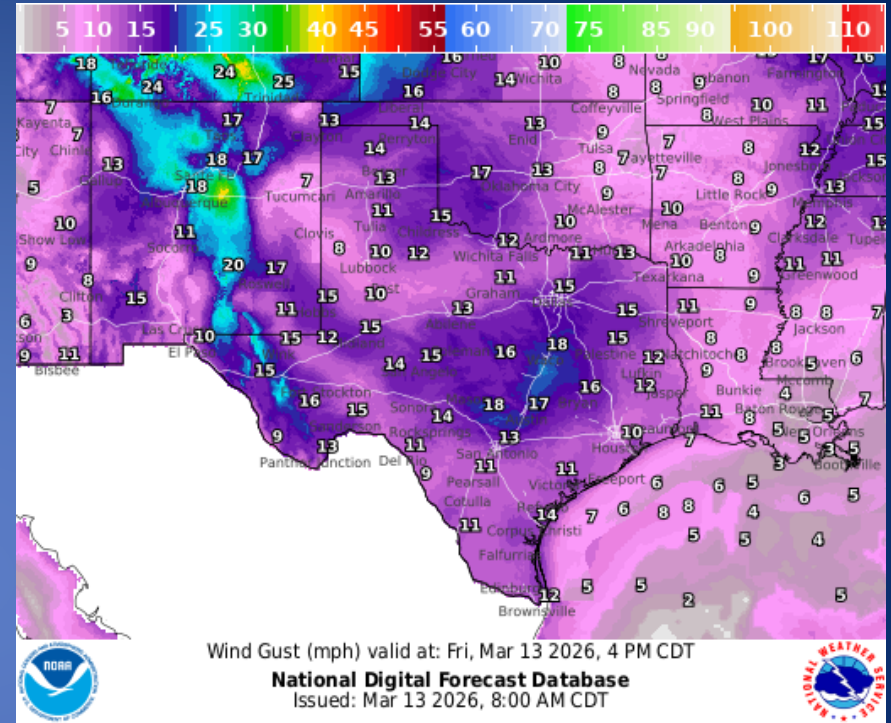


## Lows

# Weather Forecast



## Wind Speed



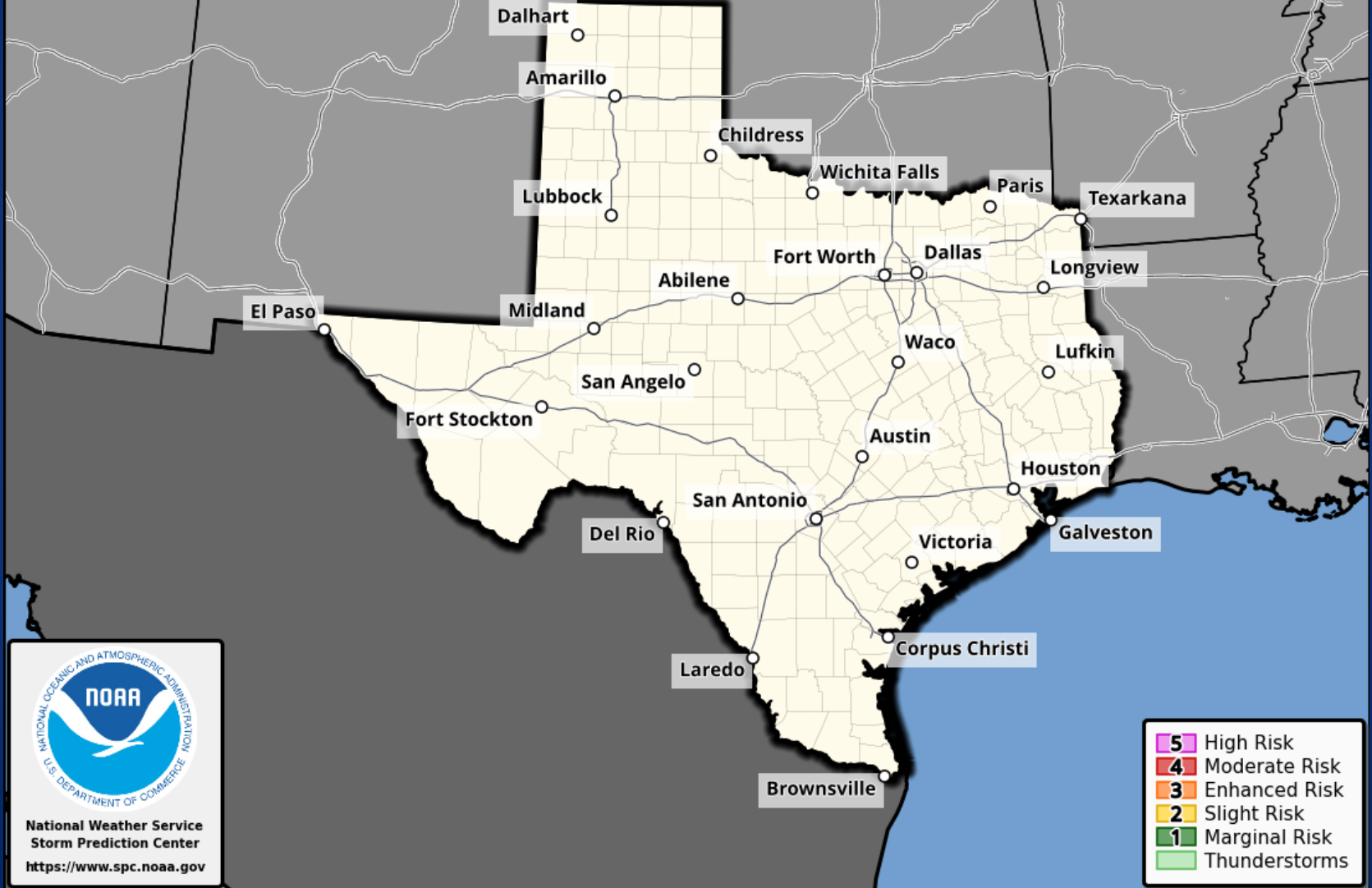
## Wind Gust

# Hazardous Weather

Highlighted Area: Texas

Last Updated: Mar 13 2026 0712 AM CDT  
Valid Until: Mar 14 2026 0700 AM CDT

## Severe Weather Outlook Friday, March 13, 2026



- 5 High Risk
- 4 Moderate Risk
- 3 Enhanced Risk
- 2 Slight Risk
- 1 Marginal Risk
- Thunderstorms



NATIONAL OCEANIC AND ATMOSPHERIC ADMINISTRATION  
U.S. DEPARTMENT OF COMMERCE

**National Weather Service  
Storm Prediction Center**  
<https://www.spc.noaa.gov>

# Weather Advisory/Statement/Watch/Warning Issued

<b>DATE</b>	<b>WARNING TYPE</b>	<b>LOCATION</b>
03/12/26	Flood Warning	Angelina, Nacogdoches, Polk, Rusk, San Augustine, Shelby, and Trinity Counties
03/12/26	Drought Information Statement	Hardin, Jasper, Jefferson, Newton, Orange, and Tyler Counties
03/12/26	Airport Weather Warning	Potter and Randall Counties



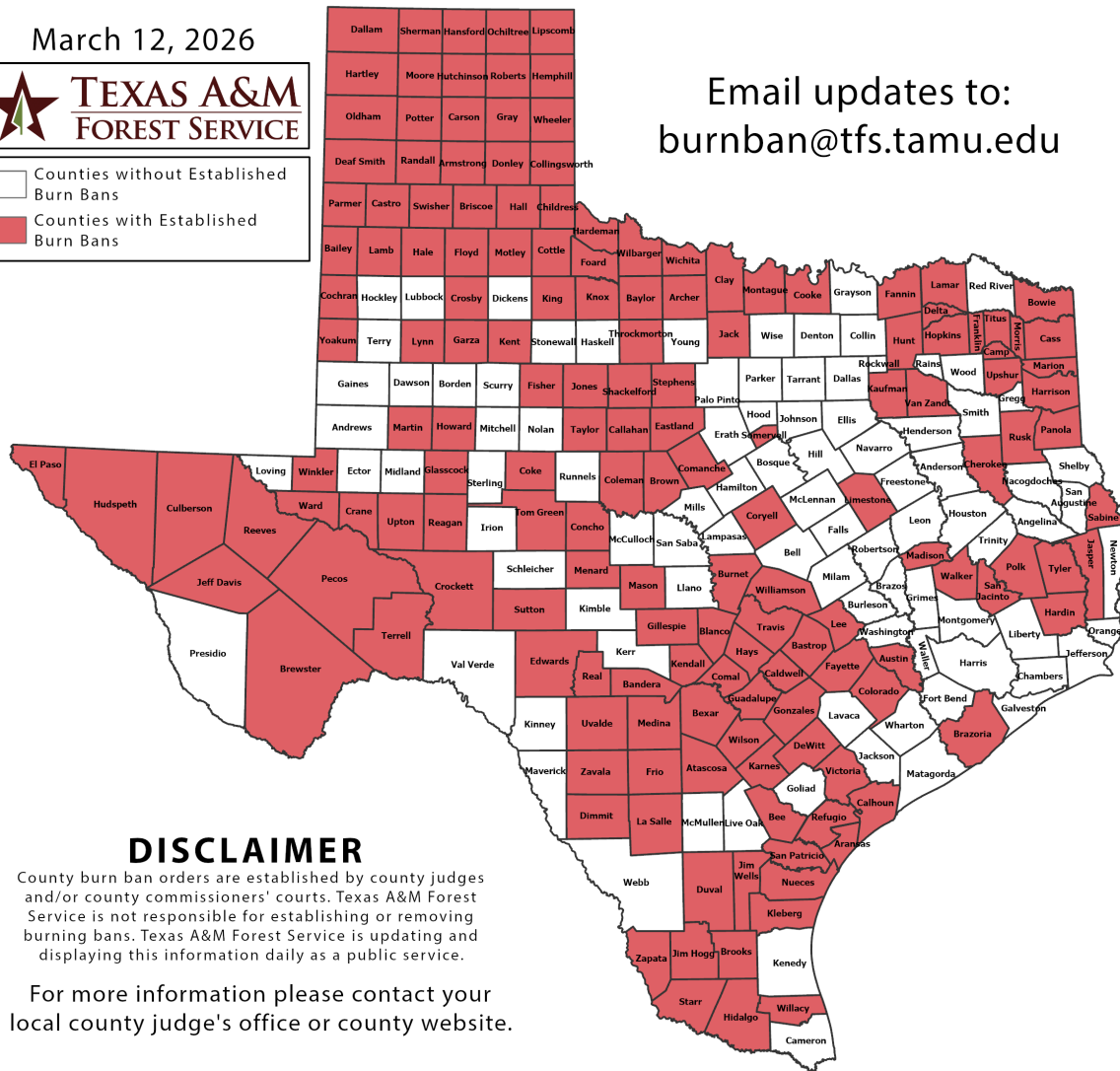
# Burn Ban

## OUTDOOR BURN BANS

March 12, 2026



Counties without Established Burn Bans  
 Counties with Established Burn Bans



Email updates to:  
[burnban@tfs.tamu.edu](mailto:burnban@tfs.tamu.edu)

### Counties with Burn Bans: 161

- |               |            |              |
|---------------|------------|--------------|
| Aransas       | Fannin     | Montague     |
| Archer        | Fayette    | Moore        |
| Armstrong     | Fisher     | Morris       |
| Atascosa      | Floyd      | Motley       |
| Austin        | Foard      | Nueces       |
| Bailey        | Franklin   | Ochiltree    |
| Bandera       | Frio       | Oldham       |
| Bastrop       | Garza      | Panola       |
| Baylor        | Gillespie  | Parmer       |
| Bee           | Glasscock  | Pecos        |
| Bexar         | Gonzales   | Polk         |
| Blanco        | Gray       | Potter       |
| Bowie         | Guadalupe  | Randall      |
| Brazoria      | Hale       | Reagan       |
| Brewster      | Hall       | Real         |
| Briscoe       | Hansford   | Reeves       |
| Brooks        | Hardeman   | Refugio      |
| Brown         | Hardin     | Roberts      |
| Burnet        | Harrison   | Rusk         |
| Caldwell      | Hartley    | Sabine       |
| Calhoun       | Hays       | San Jacinto  |
| Callahan      | Hemphill   | San Patricio |
| Camp          | Hidalgo    | Shackelford  |
| Carson        | Hopkins    | Sherman      |
| Cass          | Howard     | Somervell    |
| Castro        | Hudspeth   | Starr        |
| Cherokee      | Hunt       | Stephens     |
| Childress     | Hutchinson | Sutton       |
| Clay          | Jack       | Swisher      |
| Cochran       | Jasper     | Taylor       |
| Coke          | Jeff Davis | Terrell      |
| Coleman       | Jim Hogg   | Throckmorton |
| Collingsworth | Jim Wells  | Titus        |
| Colorado      | Jones      | Tom Green    |
| Comal         | Karnes     | Travis       |
| Comanche      | Kaufman    | Tyler        |
| Concho        | Kendall    | Upshur       |
| Cooke         | Kent       | Upton        |
| Coryell       | King       | Uvalde       |
| Cottle        | Kleberg    | Van Zandt    |
| Crane         | Knox       | Victoria     |
| Crockett      | Lamar      | Walker       |
| Crosby        | Lamb       | Ward         |
| Culberson     | La Salle   | Wheeler      |
| Dallam        | Lee        | Wichita      |
| Deaf Smith    | Limestone  | Wilbarger    |
| Delta         | Lipscomb   | Willacy      |
| DeWitt        | Lynn       | Williamson   |
| Dimmit        | Madison    | Wilson       |
| Donley        | Marion     | Winkler      |
| Duval         | Martin     | Yoakum       |
| Eastland      | Medina     | Zapata       |
| Edwards       | Medina     | Zavala       |
| El Paso       | Menard     |              |

### DISCLAIMER

County burn ban orders are established by county judges and/or county commissioners' courts. Texas A&M Forest Service is not responsible for establishing or removing burning bans. Texas A&M Forest Service is updating and displaying this information daily as a public service.

For more information please contact your local county judge's office or county website.

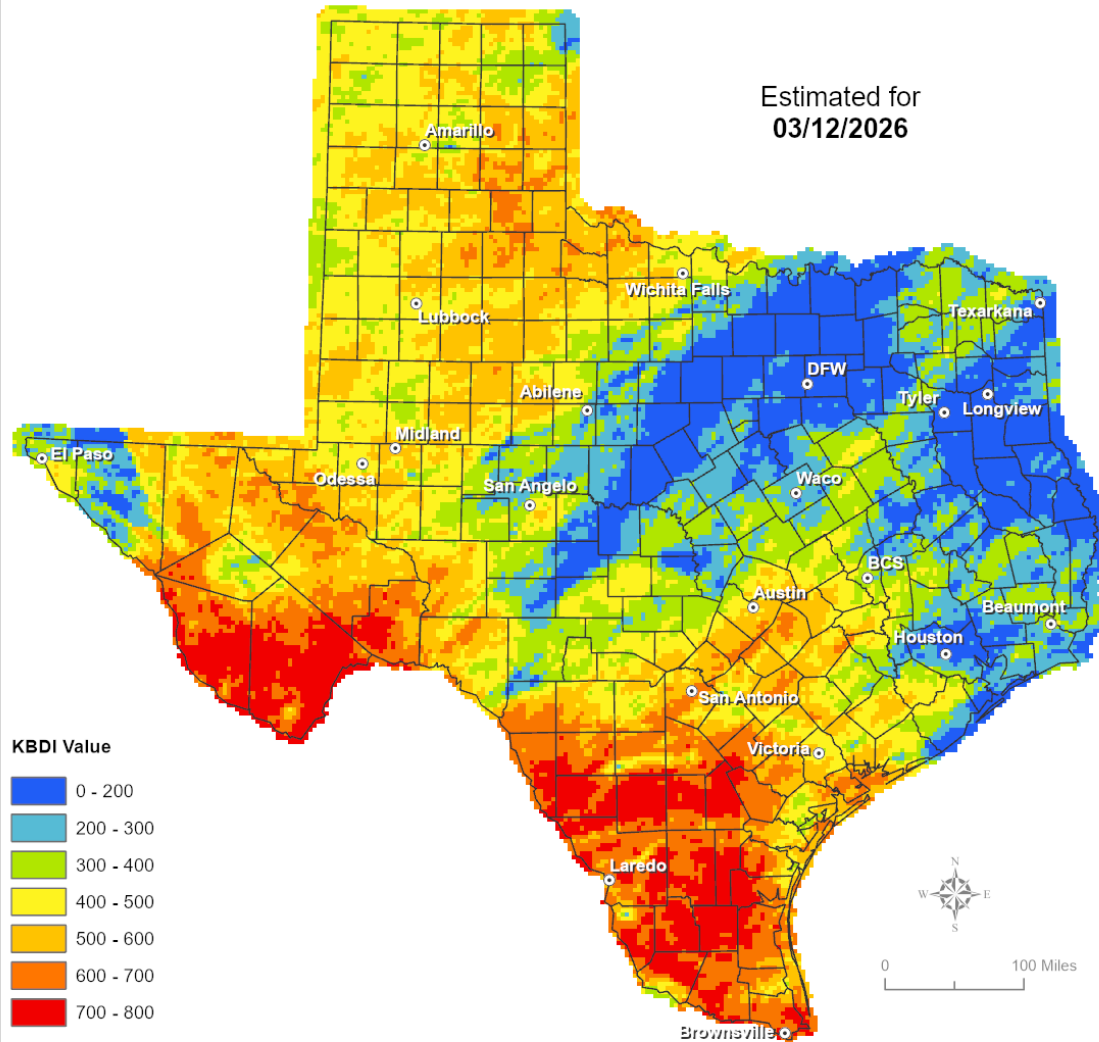
RED FLAG WARNINGS: [www.weather.gov](http://www.weather.gov)  
 Additional map formats available at <https://tfsweb.tamu.edu/Burnbans/>

# Keetch-Byram Drought Index

## Keetch-Byram Drought Index

(4 km x 4 km resolution)

Estimated for  
03/12/2026

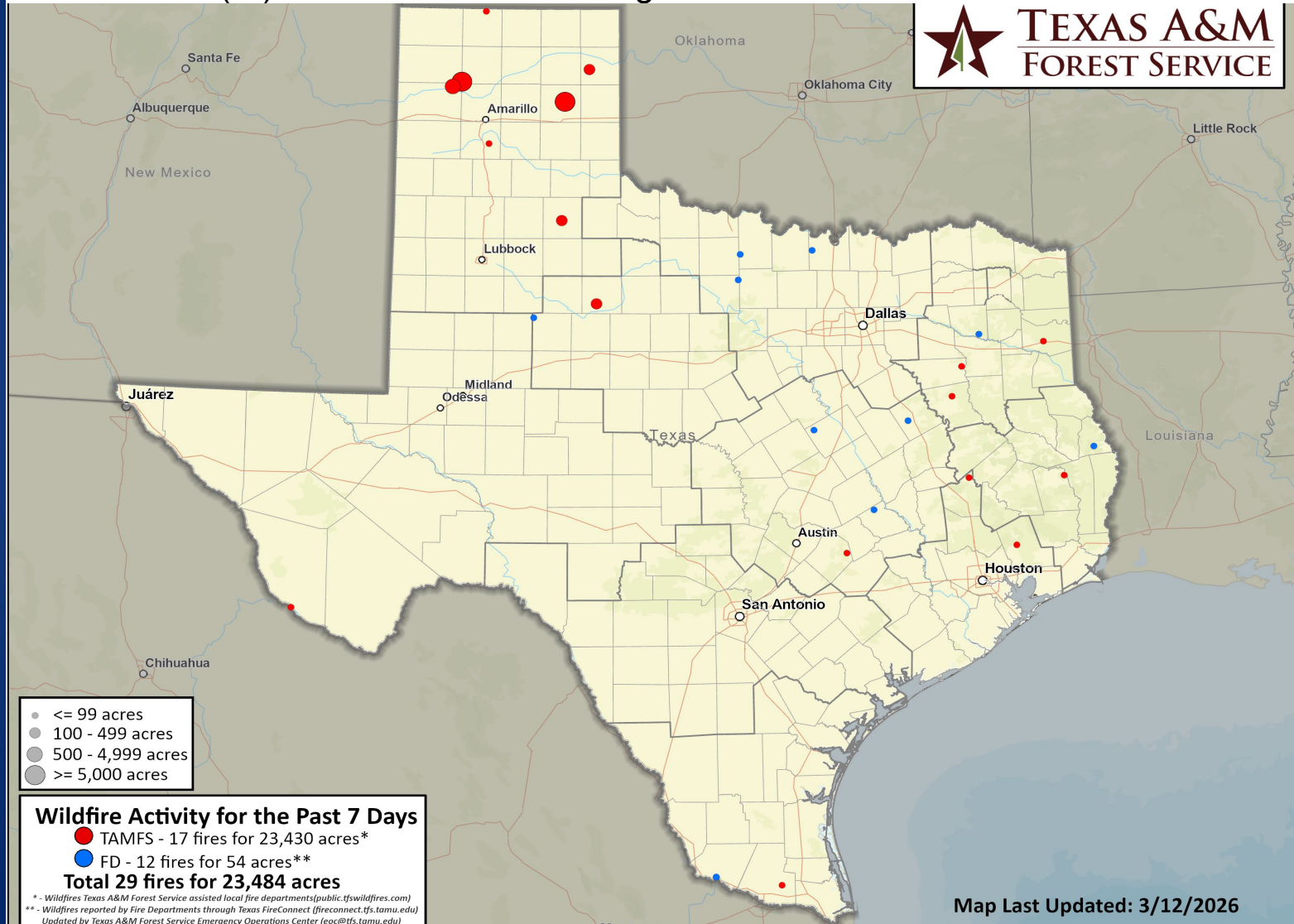


# Fire Weather Warnings/Watches/Statements

<b>DATE</b>	<b>WARNING TYPE</b>	<b>LOCATION</b>
03/13/26	Fire Danger Statement	Foard, Hardeman, and Knox Counties
03/13/26	Fire Weather Watch	El Paso and Hudspeth Counties

# Fire Activity (\*Last 24 Hours)

Report of 436 (+2) fires and 47,032 (+80) acres have been burned this year. There are 161 (-5) counties with burn bans. The Keetch-Byram Drought Index list contains 138 (-4) counties with an average over 400.



# Training

DATES		TITLE	COURSE	LOCATION
03/02/26	03/13/26	HazMat Technician	H-500	Port Arthur
03/09/26	03/20/26	Rescue Specialist (Certification Course)	H-515	Marble Falls
03/09/26	03/13/26	Confined Space Rescue Technician (Certification Course)	H-516	Abilene
03/09/26	03/13/26	Confined Space Rescue Technician (Certification Course)	H-516	Willis
03/12/26	03/13/26	Advanced Incident Command System for Complex Incidents	G-400	Houston

# Statewide Significant Events

DATES		LOCATION	EVENT
03/02/26	03/19/26	Houston	Houston Livestock Show and Rodeo
03/04/26	03/15/26	Fort Worth	The Patriot Finals Event (Equine Event)
03/06/26	03/14/26	Houston	World Baseball Classic
03/12/26	03/14/26	San Antonio	UIL Boys State Basketball Tournament
03/12/26	03/18/26	Austin	SXSW Conference and Festival

## Exercises

DATES		LOCATION	TYPE: EXERCISE NAME
03/13/26	03/13/26	Virtual	2026 SETRAC TTX East Corridor