

Incidents Reported to the State Operations Center (last 24 hours)

DATE	SUBJECT	LOCATION
03/14/26	Update Report of the Merritt Road Fire	Kimble County
03/14/26	Final Report of the Garcia Camp Fire	Starr County
03/14/26	Initial Report of the Hickory Forrest Drive Fire	Guadalupe County
03/14/26	Initial Report of the Hidalgo 2447 Fire	Hidalgo County
03/14/26	Initial Report of the Badger Lane Fire	Jim Wells County
03/14/26	Initial Report of a Road Closure (SH 67)	Young County
03/14/26	Initial and Final Report of the Cherokee 2444 Fire	Cherokee County
03/14/26	Update of the Hidalgo 2447 Fire	Hidalgo County
03/14/26	Update #2 of the Hidalgo 2447 Fire	Hidalgo County
03/14/26	Initial and Final Report of the Rusk 2441 Fire	Rusk County
03/14/26	Update Report of the Hickory Forrest Drive Fire	Guadalupe County
03/14/266	Update #3 of the Hidalgo 2447 Fire	Hidalgo County
03/14/26	Final Report of Walker 2446 Fire	Walker County
03/14/26	Initial Report of the Cameron 2461 Fire	Cameron County

Incidents Reported to the State Operations Center (last 24 hours)

DATE	SUBJECT	LOCATION
03/14/26	Initial Report of a Communications Outage	Robertson County
03/14/26	Update Report of the Badger Lane Fire	Jim Wells County
03/14/26	Final Report of a Road Closure (SH 67)	Young County
03/14/26	Final Report of a Communications Outage	Roberston County
03/14/26	Update Report #2 of the Hickory Forrest Drive Fire	Guadalupe County
03/14/26	Initial Report of the Badlands Fire	Garza County
03/14/26	Update Report #2 of the Hidalgo 2447 Fire	Hidalgo County
03/14/26	Update Report of the Badger Lane Fire	Jim Wells County
03/14/26	Update Report of the Hatchery Fire (Cameron 2461)	Cameron County

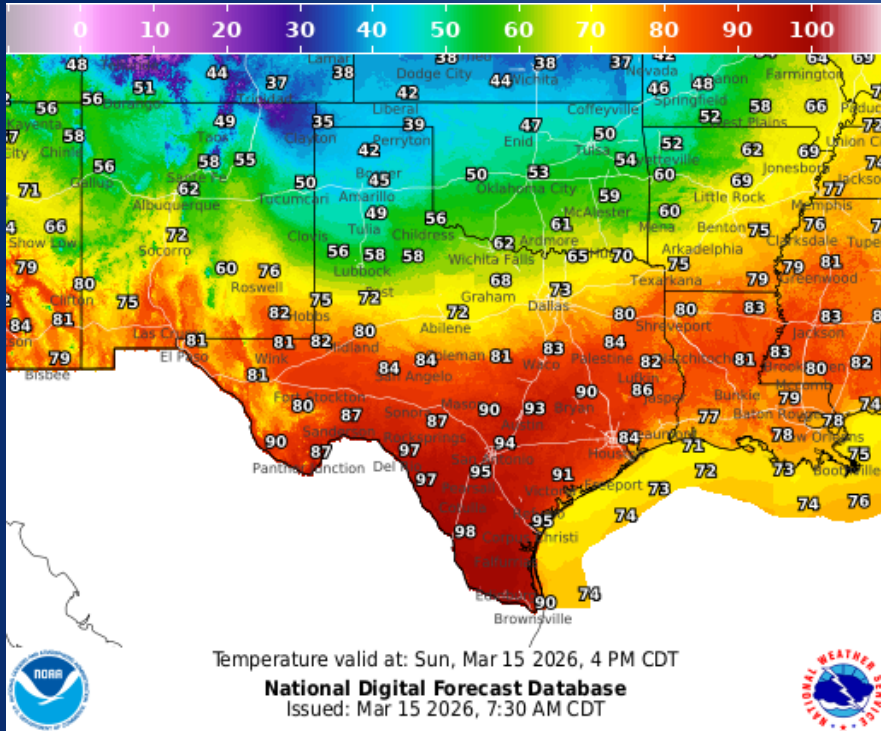
Informational Products Distributed by the State Operations Center

DATE	SUBJECT
03/14/26	NWS Amarillo: High Winds and Fire Weather for Sunday
03/14/26	NWS Fort Worth: Windy with Elevated to Critical Fire Threat Tomorrow

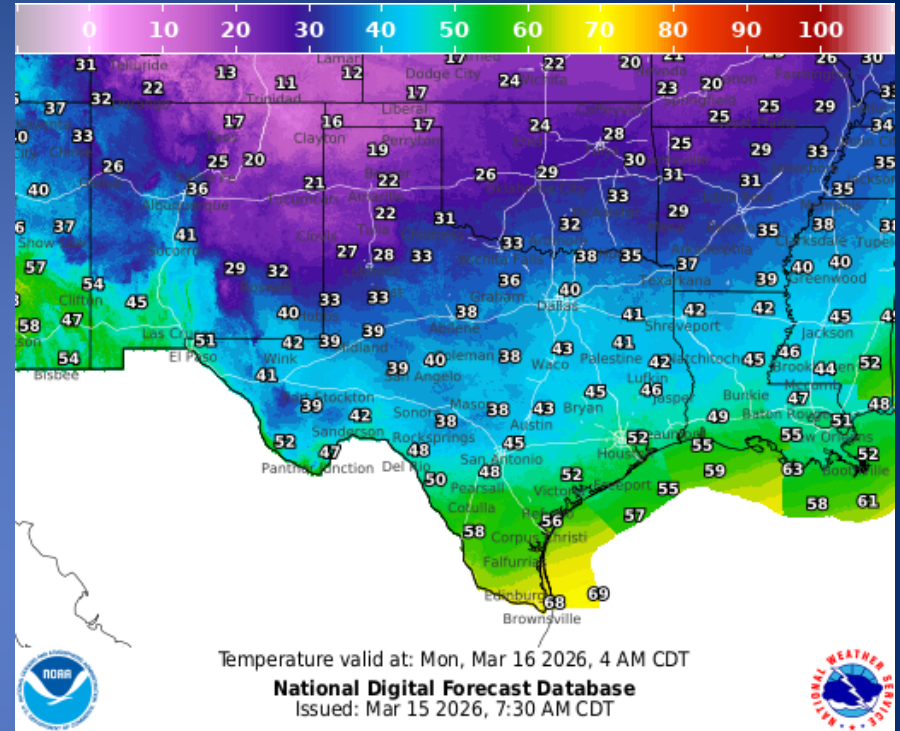
Informational Products Distributed by the State Operations Center

DATE	SUBJECT
03/14/26	NWS Brownsville: Sunday Night into Monday: Wind Advisory / Gale Watch / Fire Weather Watch
03/14/26	NWS Norman, OK: Weather Update for Sunday, March 15
03/14/26	NWS Austin/San Antonio: Critical Fire Weather Conditions Sunday through Monday
03/14/26	NWS Corpus Christi: Strong Cold Front Sunday / Saturday
03/14/26	NWS Houston/Galveston: Strong Cold Front Brings Storms, Strong Winds, and Hazardous Marine/Fire Weather Conditions
03/15/26	NWS Austin/San Antonio: Critical Fire Weather Conditions Today through Monday
03/15/26	NWS Shreveport, LA: Severe Thunderstorms Possible Today, a Wind Advisory and Freeze Warning are also in Effect
03/15/26	NWS Brownsville: Gale Warning / Red Flag Warning / Sunday Night into Monday
03/15/26	NWS Houston/Galveston: Possible Severe Weather, Strong Post-Frontal Winds, and Enhanced Fire Risk
03/15/26	Daily NWS Threat Brief for FEMA Region 6
03/15/26	NWS Corpus Christi: Strong Cold Front Sunday, Marine, Wind and Fire Hazards Expected

Weather Forecast

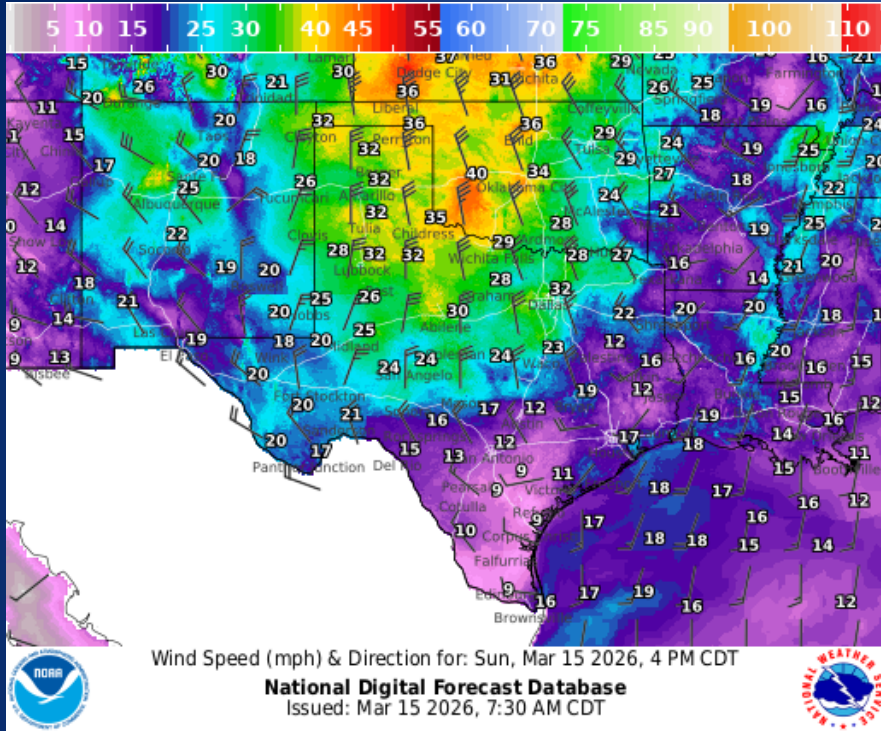


Highs

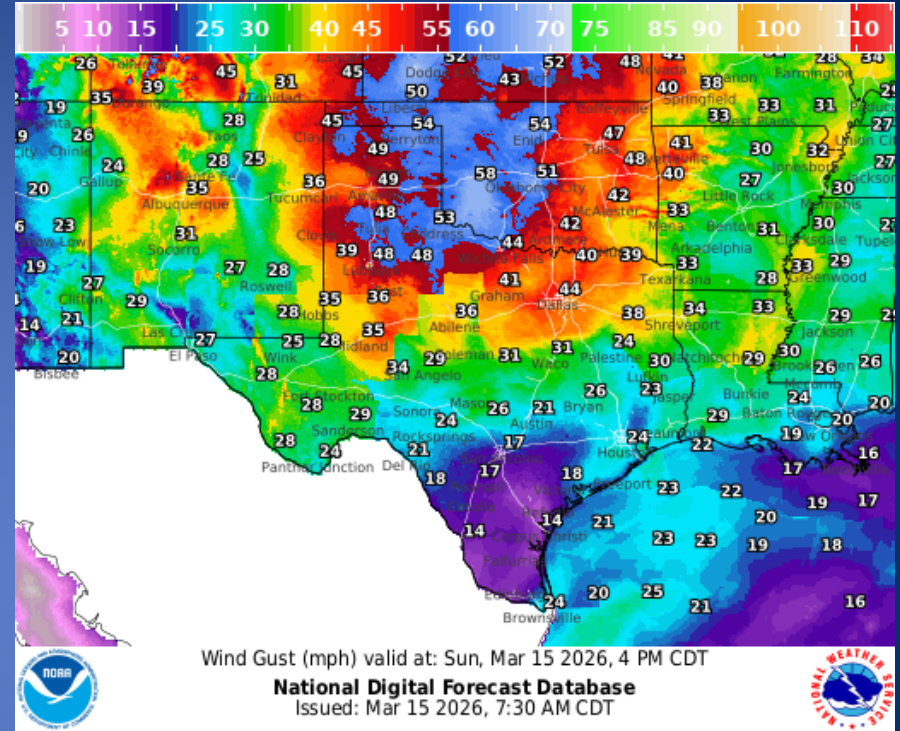


Lows

Weather Forecast

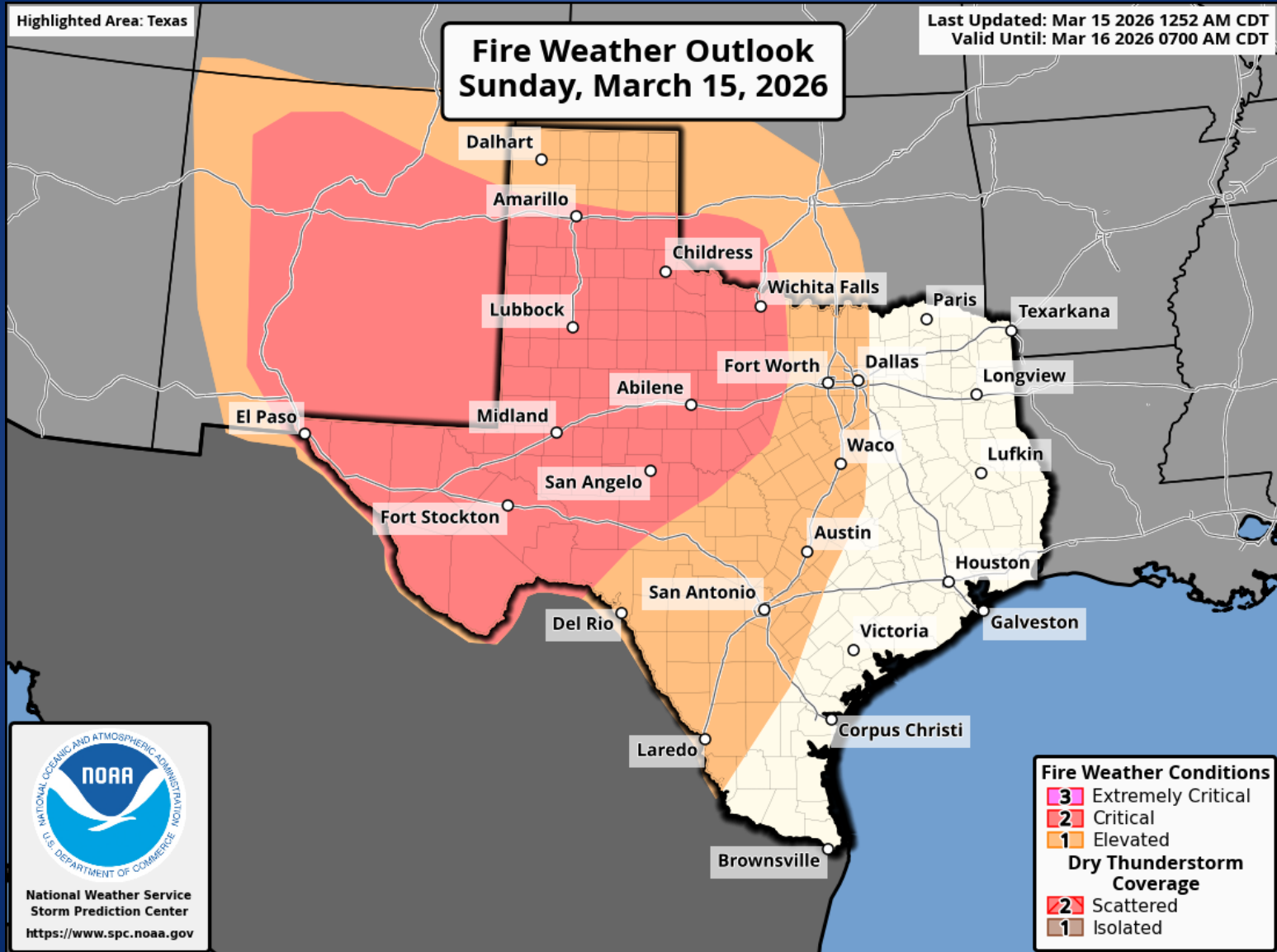


Wind Speed



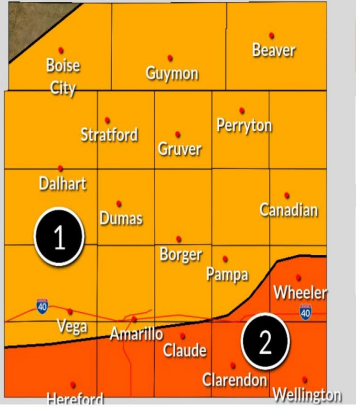
Wind Gust

Hazardous Weather



Hazardous Weather

Critical Fire Weather Conditions Today



What to Expect



Sustained: Northerly winds
35-45 mph
Wind Gusts: 55-65 mph



Increased potential for wildfire starts and fires may spread quickly

Timing

Critical Fire Weather:
7 AM - 8 PM

Safety Info

Take extra precautions to prevent fire starts!
Contact local law/fire officials if you smell smoke or see fire!



National Weather Service Amarillo

Follow Us: @NWSAmarillo



Updated: Sun Mar 15, 2026 3:11 AM

Critical fire weather conditions are expected today across the Texas and Oklahoma Panhandles due to strong winds and low relative humidity. Higher-end fire weather conditions are expected in the southern Texas Panhandle where temperatures will be warmer and relative humidity values will be lower.

Critical Fire Weather Today & Monday

Red Flag Warning in effect Noon Today to 8 PM Monday



All of South-Central Texas



- This Afternoon: West winds 10-20 mph with gusts to 35 mph.
- This Evening: Wind becoming north 20 to 35 mph with gusts 45 to 55 mph.
- Humidity: as low as 10%

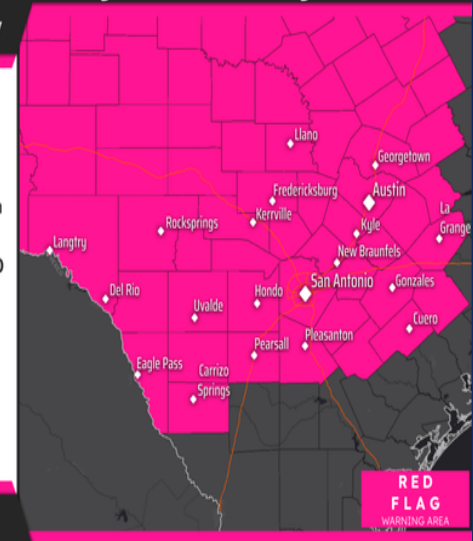


- Avoid open flames or sparks
- Keep vehicles off dry grass
- Properly discard cigarettes



NATIONAL WEATHER SERVICE
AUSTIN/SAN ANTONIO

Follow: X @NWSSanAntonio



RED FLAG
WARNING AREA

Updated: March 15, 2026

Critical Fire Weather develops this afternoon and continues Monday. A dryline will move east to the I-35 corridor this afternoon. Westerly winds 10 to 20 mph with gusts to 35 mph and humidities 10 to 25 percent are expected with its passage. A strong cold front moves across South Central Texas Sunday afternoon and evening. Winds shift to northerly and rapidly increase to 20 to 35 mph with gusts to 45 to 55 mph. Poor overnight recovery with humidities only rising to 25 to 35 percent by Monday morning, then falling to 10 to 20 percent in the afternoon. Any fires that develop could be difficult to control and spread rapidly. Avoid any outdoor activities that could inadvertently cause wildfires. A Wind Advisory is in effect, as well.

Hazardous Weather

Red Flag Warning

Latest info at weather.gov/bro



10 PM Sunday Through 7 PM Monday



LOCATION...

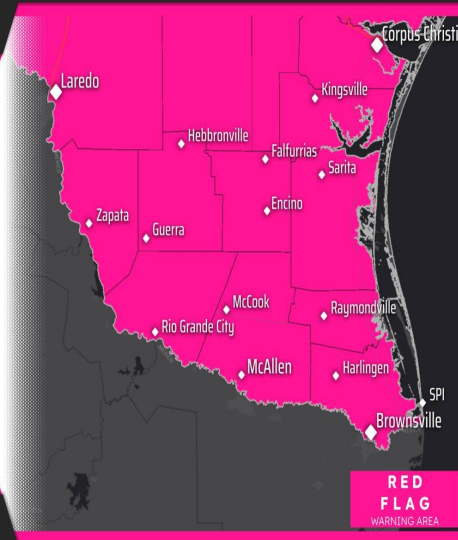
All of Deep South Texas except for the Barrier Islands



- Winds N 20-30 mph
- Gusts 35-40 mph
- Relative Humidity as low as 10%



- Avoid open flames or sparks
- Keep vehicles off dry grass
- Properly discard cigarettes



NATIONAL WEATHER SERVICE
BROWNSVILLE/RIO GRANDE VALLEY

Follow: [X](#) [f](#) @NWSBrownsville

Updated: March 15, 2026

A Red Flag Warning is in effect from 10 PM Sunday to 7 PM Monday for all inland to coastal portions of Deep South Texas.

Fire Weather Warning

In Effect From This Evening to Monday Evening



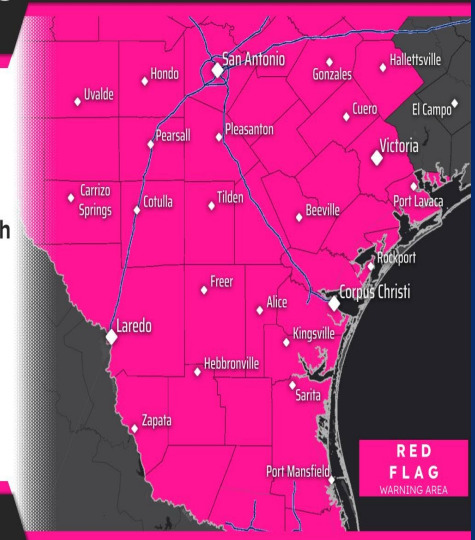
All of South Texas



- N 20-30 mph, gusts to 45 mph
- Rel. Humidity as low as 10%
- Critically Dry Fuels



- Avoid open flames or sparks
- Keep vehicles off dry grass
- Properly discard cigarettes



NATIONAL WEATHER SERVICE
CORPUS CHRISTI

Follow: [X](#) [f](#) @NWSCorpus

Updated: March 15, 2026

A strong cold front will result in northerly winds, gusting as high as 45 mph through Monday. Relative humidity values overnight will struggle to climb above 30% with min RH's dropping to as low as 10% Monday afternoon. A Fire Weather Warning is in effect from this evening to Monday evening. Do your part to reduce sparks!

Hazardous Weather

Red Flag Warning Today

Issued Sun Mar 15, 2026 3:15 AM

🕒 12 PM to 9 PM

📍 Areas along and west of the I-35 corridor

Critical Fire Weather Conditions

🌊 Humidity: 18-25%
🌬️ Winds: 25-35 mph
🌳 Vegetation: Dry
Gusts 40-50+ mph

What To Do

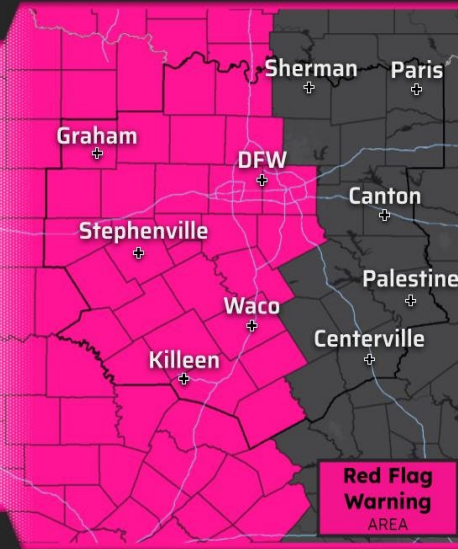
- 🔥 Do NOT leave a fire unattended or burn unnecessarily.
- 🚗 Secure tow chains. NEVER park/drive over tall grass.
- 🚭 NEVER toss lit cigarettes on the ground!
- 🚨 Be prepared to follow local officials for evacuation info.



weather.gov/fwd
National Weather Service - Fort Worth, TX
Follow: X @NWSFortWorth



Contact law/fire department if you smell smoke or see fire!



Red Flag Warning

Through 8 PM This Evening

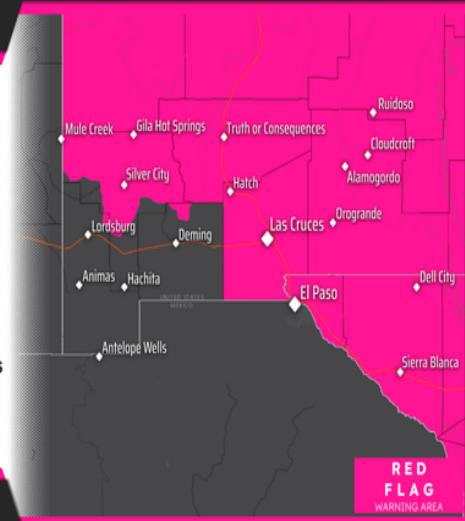
📍 Western and South-Central New Mexico including Lincoln and Gila NF, Far West Texas

- 🌬️ → Winds: NW 15 to 25 mph
Gusts to 40 mph
- 🌳 → Relative Humidity: 8 to 12 percent

- ⚠️ → Avoid creating open flames or sparks
- Keep vehicles off of dry grass
- Report wildfires to authorities



NATIONAL WEATHER SERVICE
EL PASO, TX
Follow: X @NWSEIPaso



Updated: March 15, 2026

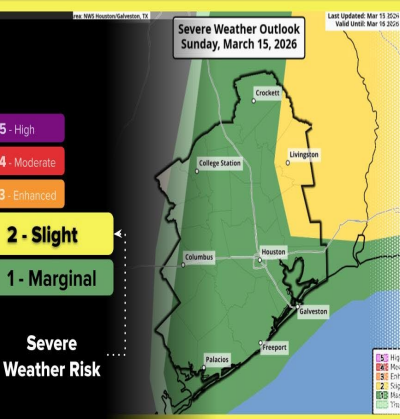
A Red Flag Warning is in effect for areas near and west of the Interstate 35 corridor from 12 PM to 9 PM, due to very windy and dry conditions. AVOID outdoor burning. Never toss lit cigarettes on the ground and avoid any other activities that could start a wildfire!

Red Flag Warning

Hazardous Weather

Strong to Severe Storms Possible Today

Strong Cold Front Moves Through



A line of showers/storms is expected to develop ahead of and along a cold front that pushes through this afternoon and evening.

- ◆ A Slight Risk (level 2 of 5) for severe storms in our eastern most counties
- ◆ A Marginal Risk (level 1 of 5) for the rest of SE Texas

All Severe Thunderstorm Hazards Possible

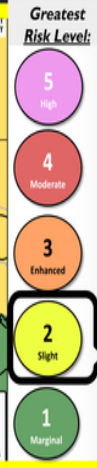
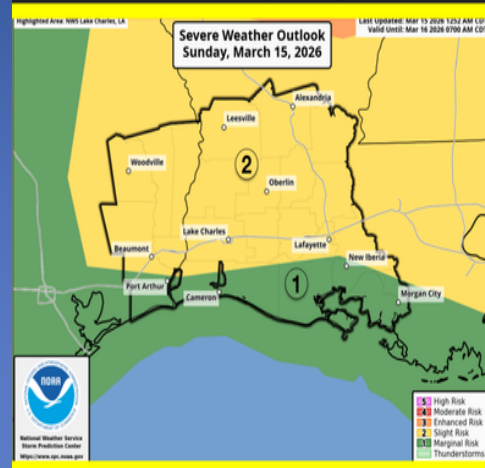


- Actions**
- Remain weather-aware and stay tuned to the latest forecast information
 - Ensure you have a way to receive warnings if they are issued.

A line of showers and storms will develop along a frontal boundary as it pushes through late Sunday afternoon/evening. A few of these storms within the line may become strong to severe. Slight Risk (level 2 of 5) for our far eastern counties. Marginal Risk (level 1 of 5) for the majority of Southeast Texas.

Severe Thunderstorm Potential

This Evening → Tonight



Probability of severe weather within 25 mi of a point up to 29% or between 10 and 30 times greater than a non-risk weather day.

Hazards	None Low Medium High			
	Damaging wind gusts over 58 mph	None	Low	Medium
Hail 1 inch in diameter or larger	None	Low	Medium	High
Tornadoes	None	Low	Medium	High

Actions	None Low Medium High			
	Have multiple ways to receive warning information.	None	Low	Medium

A very fast moving cold front will bring a brief period of showers and thunderstorms; some could be strong to severe. The leading hazard is damaging wind gusts followed by embedded tornadoes. Stronger cells within the line could produce hail; some stones could be up to baseball in size.

Hazardous Weather

Red Flag Warning

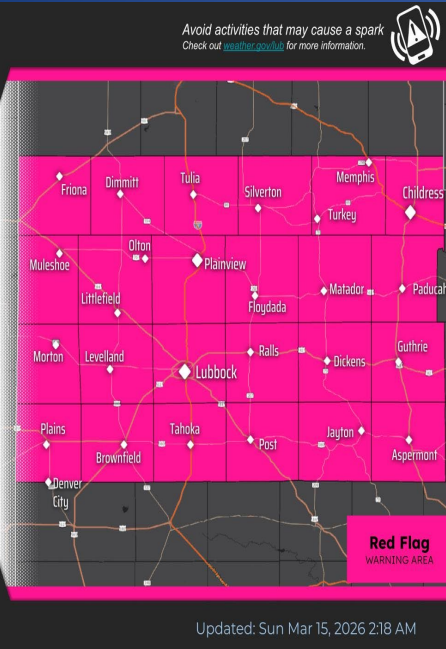
7 AM - 9 PM Today

 The South Plains, Rolling Plains, and the far southern Texas Panhandle.

 North at 35 to 45 mph  Gusts up to 65 mph

 Relative humidity as low as 15 percent

 **Fire Danger**
Low Elevated **Critical** Extreme
AVOID OUTDOOR BURNING  REPORT FIRES TO LOCAL AUTHORITIES



Avoid activities that may cause a spark
Check out weather.gov/tx for more information.



NATIONAL WEATHER SERVICE
LUBBOCK, TEXAS

Follow:   @NWSLubbock


Updated: Sun Mar 15, 2026 2:18 AM

A Red Flag Warning is in effect for the entire forecast area between 7 AM and 9 PM CDT today. The high winds and low relative humidity will result in the rapid growth and spread of wildfires.

Red Flag Warning

 Sunday Afternoon and Evening

 Southeast New Mexico and West Texas

-  → Winds: W/NW 25-35 mph with gusts to 50 mph in the morning, shifting N/NE during the afternoon.
- Relative Humidity: As low as 8%
- Rapidly Drying Fuels
- Avoid open flames or sparks
- Keep vehicles off dry grass
- Properly discard cigarettes
- NO outdoor burning of any kind



Avoid activities that may cause a spark
Latest info at weather.gov/midland



weather.gov/midland

Follow:   @NWSMidland

National Weather Service · Midland/Odessa, TX

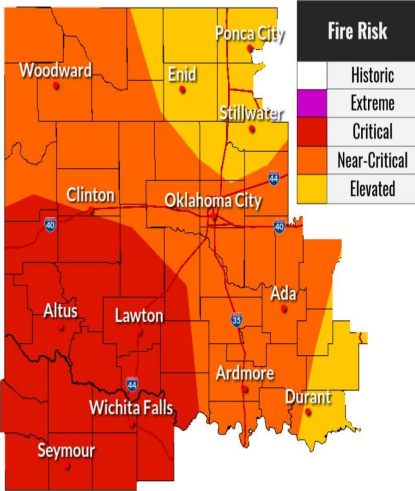
Updated: Sun Mar 15, 2026 7:43 AM

Strong winds and very low relative humidity will result in critical to extreme fire weather conditions today. A Red Flag Warning remains in effect for all of west Texas and southeast New Mexico this afternoon and evening. Please avoid burning on this day, and be sure to take the necessary precautions to avoid creating a spark!

Hazardous Weather

Sunday Fire Weather

March 15, 2026
1:11 AM



Fire Risk
Historic
Extreme
Critical
Near-Critical
Elevated

Timing
→ **Red Flag Warning** from 11 AM to 7 PM Sunday.

What We Know
→ **Elevated to Critical** fire weather.
→ Minimum humidity of 15-30 percent expected.
→ Northwest to north winds of 25 to 40 mph with **gusts up to 65 mph**.

National Weather Service | Norman, Oklahoma

@NWSNorman weather.gov/norman

Critical fire weather will occur Sunday afternoon with extremely gusty winds and low humidity. A Red Flag Warning is in effect for parts of OK and western north TX.

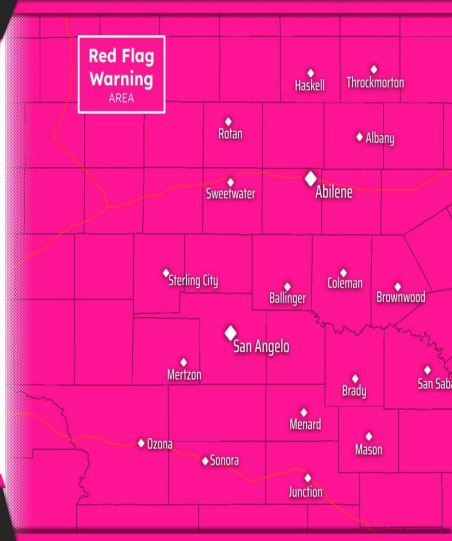
Red Flag Warning

Critical fire weather conditions will be in place across all of West Central Texas

Noon Today through 9 PM this Evening.

Northwest winds of 25 to 35 mph, with gusts around 50 mph possible. Humidity values will fall to 10 to 20%. Any fires that do develop will spread quickly.

- Avoid outdoor burning
- Don't drive on dry grass
- Make sure chains are not dragging from your car

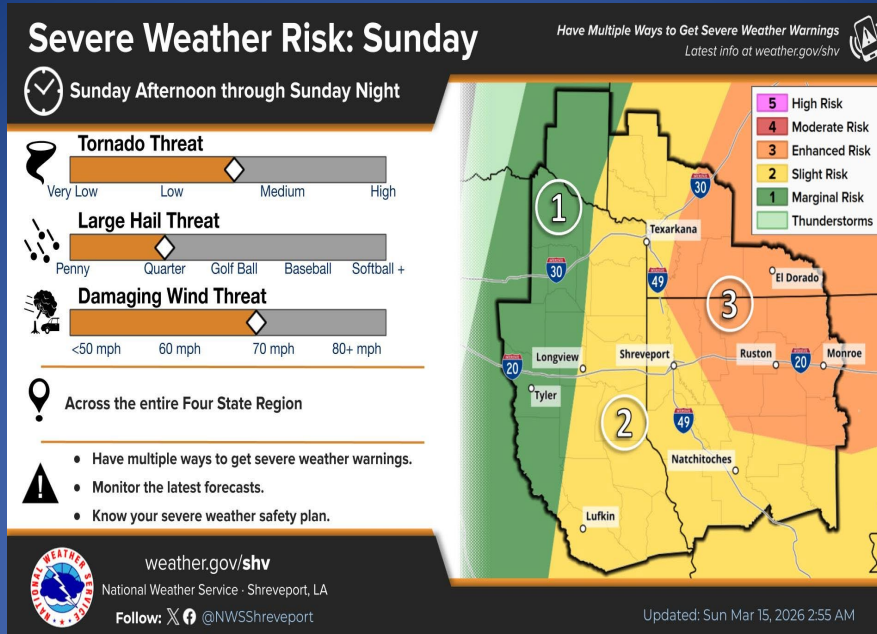


National Weather Service · San Angelo
weather.gov/SJT

March 15, 2026
4:56 AM

North to northwest winds of 25 to 35 mph, with gusts around 50 mph possible. Humidity values will 10 to 20%. Any fires that do develop will spread quickly.

Hazardous Weather



A line of severe thunderstorms is still expected Sunday across the Four State Region. All modes of severe weather are in play including damaging wind, hail and tornadoes.

Weather Advisory/Statement/Watch/Warning Issued

DATE	WARNING TYPE	LOCATION
03/14/26	Wind Advisory	Anderson, Andrews, Angelina, Aransas, Atascosa, Austin, Bandera, Bastrop, Bee, Bell, Bexar, Blanco, Borden, Bosque, Bowie, Brazoria, Brazos, Brewster, Brooks, Brown, Burleson, Burnet, Caldwell, Calhoun, Callahan, Cameron, Camp, Cass, Chambers, Cherokee, Coke, Coleman, Collin, Colorado, Comal, Comanche, Concho, Cooke, Coryell, Crane, Crockett, Culberson, Dallas, Dawson, Delta, Denton, DeWitt, Dimmit, Duval, Eastland, Ector, Edwards, Ellis, Erath, Falls, Fannin, Fayette, Fisher, Fort Bend, Franklin, Freestone, Frio, Gaines, Galveston, Gillespie, Glasscock, Goliad, Gonzales, Grayson, Gregg, Grimes, Guadalupe, Hamilton, Hardin, Harris, Harrison, Haskell, Hays, Henderson, Hidalgo, Hill, Hood, Hopkins, Houston, Howard, Hunt, Irion, Jack, Jackson, Jasper, Jefferson, Jim Wells, Johnson, Jones, Karnes, Kaufman, Kendall, Kerr, Kimble, Kinney, Kleberg, La Salle, Lamar, Lampasas, Lavaca, Lee, Leon, Liberty, Limestone, Live Oak, Llano, Loving, Madison, Marion, Martin, Mason, Matagorda, Maverick, McCulloch, McLennan, McMullen, Medina, Menard, Midland, Milam, Mills, Mitchell, Montague, Montgomery, Morris, Nacogdoches, Navarro, Newton, Nolan, Nueces, Orange,

Weather Advisory/Statement/Watch/Warning Issued

DATE	WARNING TYPE	LOCATION
03/14/26	Wind Advisory (Continued)	Palo Pinto, Panola, Parker, Pecos, Polk, Rains, Reagan, Real, Red River, Reeves, Refugio, Robertson, Rockwall, Runnels, Rusk, Sabine, San Augustine, San Jacinto, San Patricio, Saba, Schleicher, Scurry, Shackelford, Shelby, Smith, Somervell, Stephens, Sterling, Sutton, Tarrant, Taylor, Terrell, Throckmorton, Titus, Tom Green, Travis, Trinity, Tyler, Upshur, Upton, Uvalde, Val Verde, Van Zandt, Victoria, Walker, Waller, Ward, Washington, Wharton, Willacy, Williamson, Wilson, Winkler, Wise, Wood, and Young Counties
03/14/26	Blowing Dust Advisory	Armstrong, Bailey, Briscoe, Carson, Castro, Childress, Cochran, Collingsworth, Cottle, Crosby, Dallam, Deaf Smith, Dickens, Donley, Floyd, Garza, Gray, Hale, Hall, Hansford, Hartley, Hemphill, Hockley, Hutchinson, Kent, King, Lamb, Lipscomb, Lubbock, Lynn, Moore, Motley, Ochiltree, Oldham, Parmer, Potter, Randall, Roberts, Sherman, Stonewall, Swisher, Terry, Wheeler, and Yoakum Counties

Weather Advisory/Statement/Watch/Warning Issued

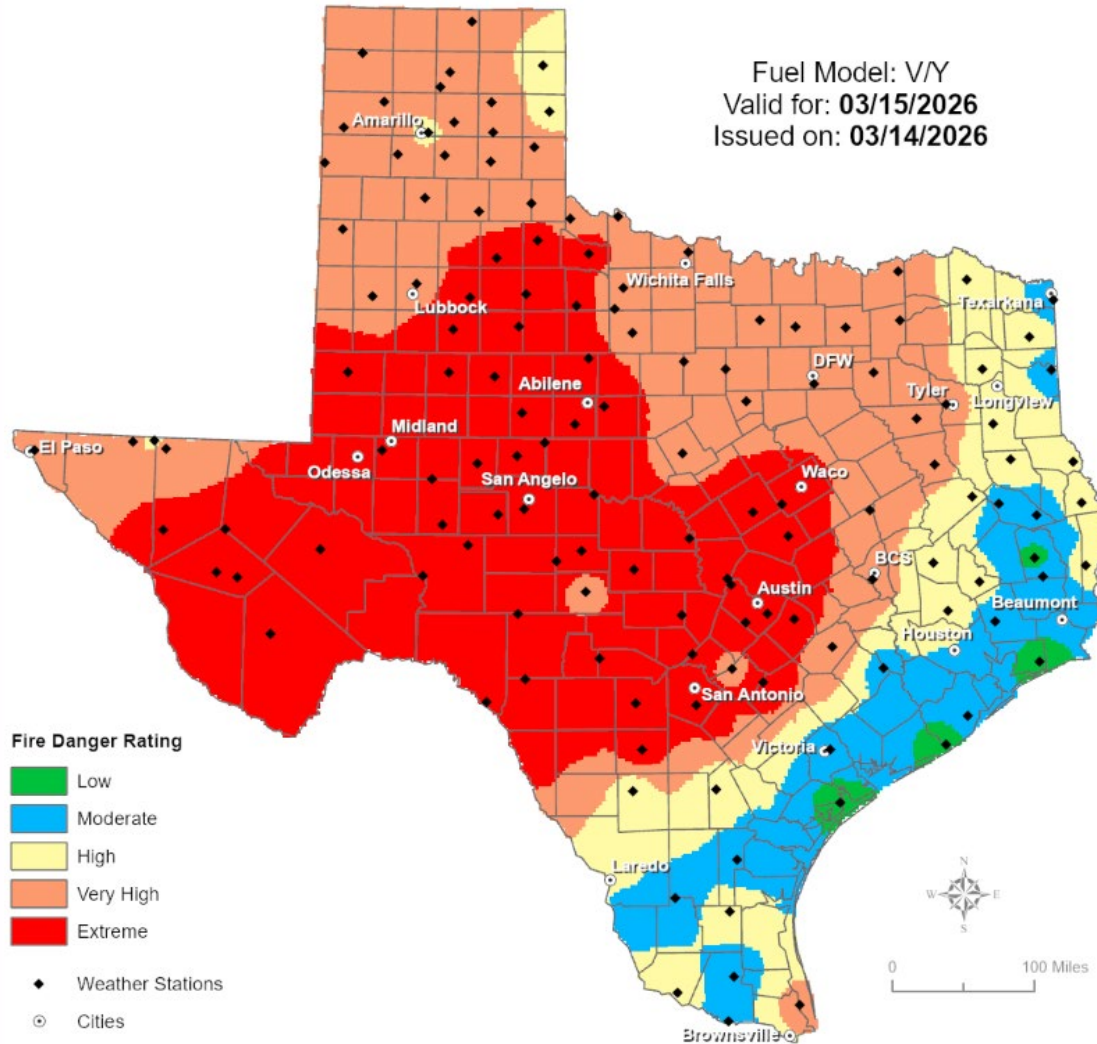
DATE	WARNING TYPE	LOCATION
03/14/26	High Wind Warning	Archer, Armstrong, Bailey, Borden, Briscoe, Carson, Castro, Childress, Clay, Cochran, Collingsworth, Cottle, Crosby, Dallam, Deaf Smith, Dickens, Donley, Floyd, Garza, Hale, Hall, Hansford, Hardeman, Hartley, Hemphill, Hockley, Hutchinson, Kent, King, Knox, Lamb, Lipscomb, Lubbock, Lynn, Moore, Motley, Ochiltree, Oldham, Parmer, Potter, Randall, Roberts, Sherman, Stonewall, Swisher, Terry, Wheeler, Wichita, Wilbarger, and Yoakum Counties
03/14/26	Small Craft Advisory	Aransas, Calhoun, Cameron, Kenedy, Kleberg, Nueces, San Patricio, and Willacy Counties
03/14/26	Gale Watch	Aransas, Brazoria, Calhoun, Cameron, Chambers, Galveston, Grimes, Harris, Houston, Jackson, Kenedy, Kleberg, Matagorda, Nueces, Refugio, San Patricio, Victoria, and Willacy Counties
03/14/26	Low Water Advisory	Jefferson and Orange Counties
03/14/26	Freeze Watch	Newton County

Weather Advisory/Statement/Watch/Warning Issued

DATE	WARNING TYPE	LOCATION
03/14/26	Airport Weather Warning	Dallas, El Paso, and Tarrant Counties
03/14/26	Freeze Warning	Bowie, Camp, Cass, Franklin, Morris, Red River, Titus, Upshur, and Wood Counties
03/15/26	Gale Warning	Aransas, Brazoria, Calhoun, Cameron, Chambers, Galveston, Harris, Jackson, Kenedy, Kleberg, Matagorda, Nueces, Refugio, San Patricio, and Willacy Counties
03/15/26	Airport Weather Warning	Lubbock, Potter, and Randall Counties

Fire Danger Forecast

Forecast Fire Danger



Burn Ban

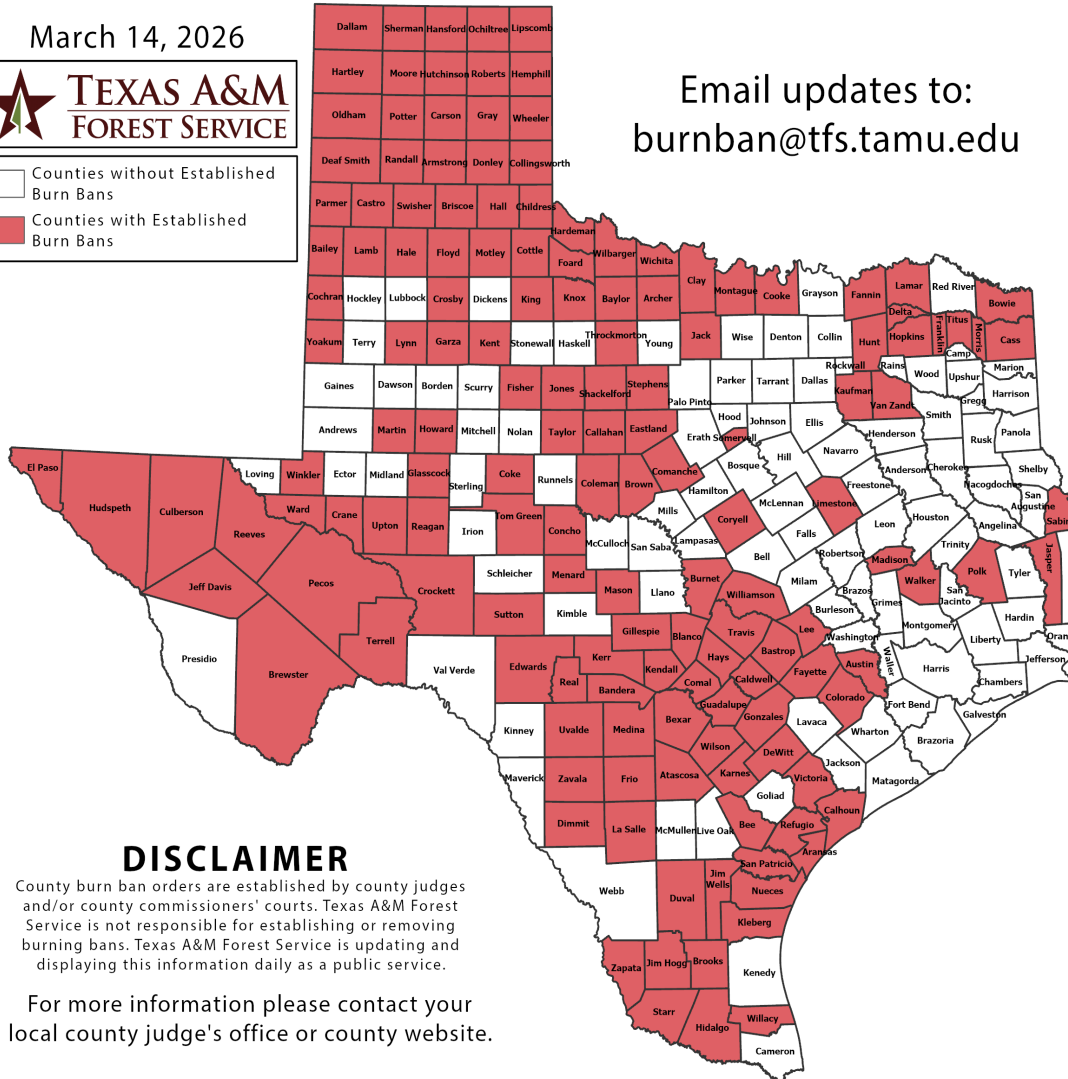
OUTDOOR BURN BANS

March 14, 2026



Counties without Established Burn Bans
 Counties with Established Burn Bans

Email updates to:
burnban@tfs.tamu.edu



Counties with Burn Bans: 151

- | | | |
|---------------|------------|--------------|
| Aransas | Fannin | Menard |
| Archer | Fayette | Montague |
| Armstrong | Fisher | Moore |
| Atascosa | Floyd | Morris |
| Austin | Foard | Motley |
| Bailey | Franklin | Nueces |
| Bandera | Frio | Ochiltree |
| Bastrop | Garza | Oldham |
| Baylor | Gillespie | Parmer |
| Bee | Glasscock | Pecos |
| Bexar | Gonzales | Polk |
| Blanco | Gray | Potter |
| Bowie | Guadalupe | Randall |
| Brewster | Hale | Reagan |
| Briscoe | Hall | Real |
| Brooks | Hansford | Reeves |
| Brown | Hardeman | Refugio |
| Burnet | Hartley | Roberts |
| Caldwell | Hays | Sabine |
| Calhoun | Hemphill | San Patricio |
| Callahan | Hidalgo | Shackelford |
| Carson | Hopkins | Sherman |
| Cass | Howard | Somervell |
| Castro | Hudspeth | Starr |
| Childress | Hunt | Stephens |
| Clay | Hutchinson | Sutton |
| Cochran | Jack | Swisher |
| Coke | Jasper | Taylor |
| Coleman | Jeff Davis | Terrell |
| Collingsworth | Jim Hogg | Throckmorton |
| Colorado | Jim Wells | Titus |
| Comal | Jones | Tom Green |
| Comanche | Karnes | Travis |
| Concho | Kaufman | Upton |
| Cooke | Kendall | Uvalde |
| Coryell | Kent | Van Zandt |
| Cottle | Kerr | Victoria |
| Crane | King | Walker |
| Crockett | Kleberg | Ward |
| Crosby | Knox | Wheeler |
| Culberson | Lamar | Wichita |
| Dallam | Lamb | Wilbarger |
| Deaf Smith | La Salle | Willacy |
| Delta | Lee | Williamson |
| DeWitt | Limestone | Wilson |
| Dimmit | Lipscomb | Winkler |
| Donley | Lynn | Yoakum |
| Duval | Madison | Zapata |
| Eastland | Martin | Zavala |
| Edwards | Mason | |
| El Paso | Medina | |

DISCLAIMER

County burn ban orders are established by county judges and/or county commissioners' courts. Texas A&M Forest Service is not responsible for establishing or removing burning bans. Texas A&M Forest Service is updating and displaying this information daily as a public service.

For more information please contact your local county judge's office or county website.

RED FLAG WARNINGS: www.weather.gov

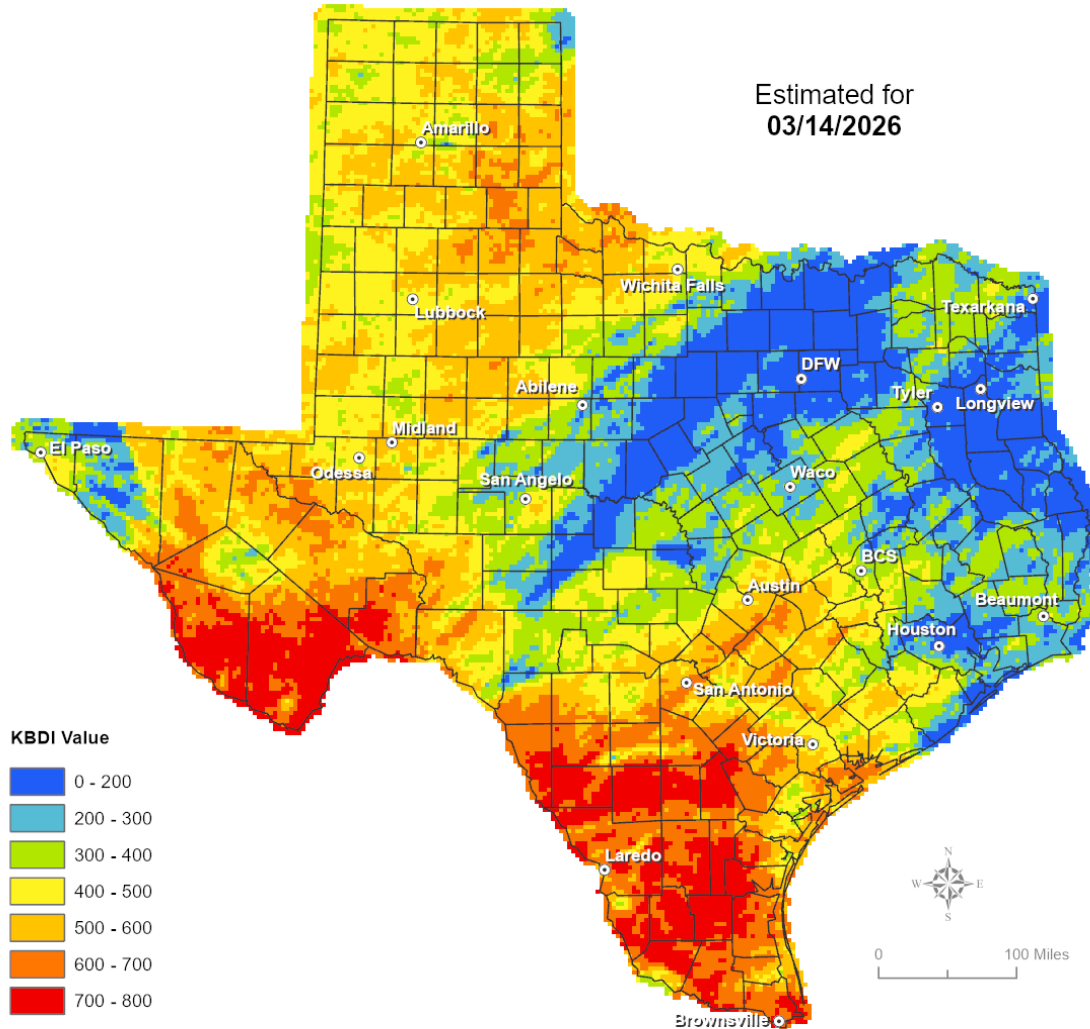
Additional map formats available at <https://tfsweb.tamu.edu/Burnbans/>

Keetch-Byram Drought

Keetch-Byram Drought Index

(4 km x 4 km resolution)

Estimated for
03/14/2026



Fire Weather

Warnings/Watches/Statements

DATE	WARNING TYPE	LOCATION
03/14/26	Red Flag Warning	<p>Anderson, Andrews, Archer, Armstrong, Atascosa, Bailey, Bastrop, Baylor, Bell, Bexar, Blanco, Borden, Bosque, Brewster, Briscoe, Brown, Burnet, Caldwell, Callahan, Carson, Castro, Childress, Clay, Cochran, Coke, Coleman, Collingsworth, Comal, Comanche, Concho, Cooke, Coryell, Cottle, Crane, Crockett, Crosby, Culberson, Dallam, Dallas, Dawson, Deaf Smith, Denton, DeWitt, Dickens, Dimmit, Donley, Eastland, Ector, Edwards, Ellis, Erath, Falls, Fayette, Fisher, Floyd, Foard, Frio, Gaines, Garza, Gillespie, Gonzales, Gray, Guadalupe, Hale, Hall, Hamilton, Hansford, Hardeman, Hartley, Haskell, Hays, Hemphill, Hill, Hockley, Hood, Hutchinson, Irion, Jack, Johnson, Jones, Karnes, Kendall, Kent, Kimble, King, Knox, Lamb, Lampasas, Lavaca, Lee, Lipscomb, Llano, Lubbock, Lynn, Martin, Mason, Maverick, McCulloch, McLennan, Medina, Menard, Midland, Milam, Mills, Mitchell, Montague, Moore, Motley, Nolan, Ochiltree, Oldham, Palo Pinto, Parker, Parmer, Pecos, Potter, Presidio, Randall, Reagan, Real, Reeves, Roberts, Runnels, San Saba, Schleicher, Scurry, Shackelford, Sherman, and Somervell Counties</p>

Fire Weather

Warnings/Watches/Statements

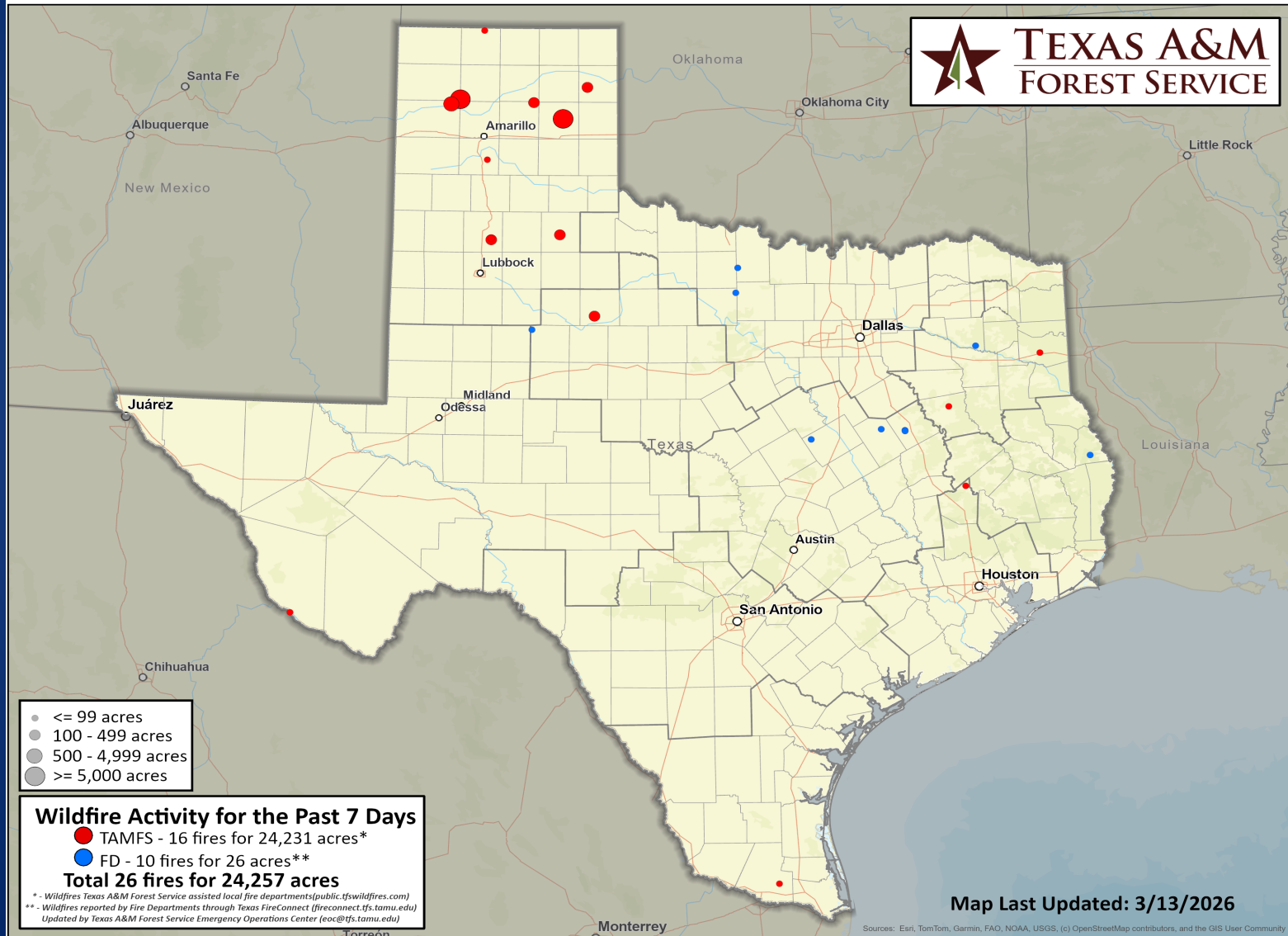
DATE	WARNING TYPE	LOCATION
03/14/26	Red Flag Warning (Continued)	Stephens, Sterling, Stonewall, Sutton, Swisher, Tarrant, Taylor, Terrell, Terry, Throckmorton, Tom Green, Travis, Upton, Uvalde, Val Verde, Ward, Wheeler, Wichita, Wilbarger, Williamson, Wilson, Winkler, Wise, Yoakum, Young, and Zavala Counties
03/14/26	Fire Weather Watch	Aransas, Austin, Bee, Brazoria, Brazos, Brooks, Burleson, Calhoun, Cameron, Chambers, Colorado, Duval, Fort Bend, Galveston, Goliad, Grimes, Hardin, Harris, Hidalgo, Jackson, Jasper, Jefferson, Jim Hogg, Kenedy, Kleberg, La Salle, Live Oak, Madison, Matagorda, McMullen, Montgomery, Newton, Nueces, Orange, Refugio, San Patricio, Starr, Tyler, Victoria, Walker, Waller, Washington, Webb, Wharton, Willacy, and Zapata Counties
03/15/26	Red Flag Warning	Andrews, Aransas, Bee, Borden, Brewster, Brooks, Calhoun, Cameron, Crane, Culberson, Dawson, Duval, Ector, El Paso, Gaines, Glasscock, Goliad, Hardin, Hidalgo, Howard, Hudspeth, Jeff Davis, Jim Hogg, Jim Wells, Kenedy, Kleberg, La Salle, Live Oak, Loving, Martin, McMullen, Midland, Mitchell, Nueces, Pecos,

Fire Weather Warnings/Watches/Statements

DATE	WARNING TYPE	LOCATION
03/15/26	Red Flag Warning (Continued)	Presidio, Reagan, Reeves, Refugio, San Patricio, Scurry, Starr, Terrell, Upton, Victoria, Ward, Webb, Willacy, Winkler, and Zapata Counties
03/15/26	Fire Weather Watch	Liberty, Polk, and San Jacinto Counties

Fire Activity (*Last 24 Hours)

Report of 442 (+3) fires and 48,332 (+627) acres have been burned this year. There are 151 (No Change) counties with burn bans. The Keetch–Byram Drought Index list contains 139 (No Change) counties with an average over 400.



Statewide Significant Events

DATES		LOCATION	EVENT
03/02/26	03/19/26	Houston	Houston Livestock Show and Rodeo
03/04/26	03/15/26	Fort Worth	The Patriot Finals Event (Equine Event)
03/12/26	03/18/26	Austin	SXSW Conference and Festival
03/14/26	03/22/26	Fort Worth	Spring Break at the Zoo
03/14/26	03/15/26	El Paso	Monster Jam
03/15/26	03/15/26	Dallas	St. Patrick's Parade & Festival
03/15/26	03/15/26	Arlington	INDYCAR Grand Prix of Arlington - Entertainment District

Training

DATES		TITLE	COURSE	LOCATION
03/09/26	03/20/26	Rescue Specialist (Certification Course)	H-515	Marble Falls