



# Incidents Reported to the State Operations Center (last 24 hours)

DATE	SUBJECT	LOCATION
03/18/26	Update Report of the Train Derailment	Fort Bend County
03/18/26	Final Report of the Dry Creek Fire	Randall County
03/18/26	Final Report of the Orange 2609 Fire	Orange County
03/18/26	Initial Report of the Land Fire	Jack County
03/18/26	Update Report of the Land Fire	Jack County
03/18/26	Initial Report of the Armstrong 2680 Fire	Armstrong County
03/18/26	Initial Report of a Grass Fire	Archer County
03/18/26	Update Report #2 of the Train Derailment	Fort Bend County
03/18/26	Update Report of the Bright Lights (Armstrong 2680) Fire	Armstrong County
03/18/26	Initial and Final Report of a Roadway Closure (Queen Isabella Causeway)	Cameron County
03/18/26	Update Report #2 of the Bright Lights Fire	Armstrong County
03/18/26	Update Report #3 of the Train Derailment	Fort Bend County
03/18/26	Final Report of the Patton Fire	Victoria County
03/18/26	Update Report #2 of the Bright Lights Fire	Armstrong County

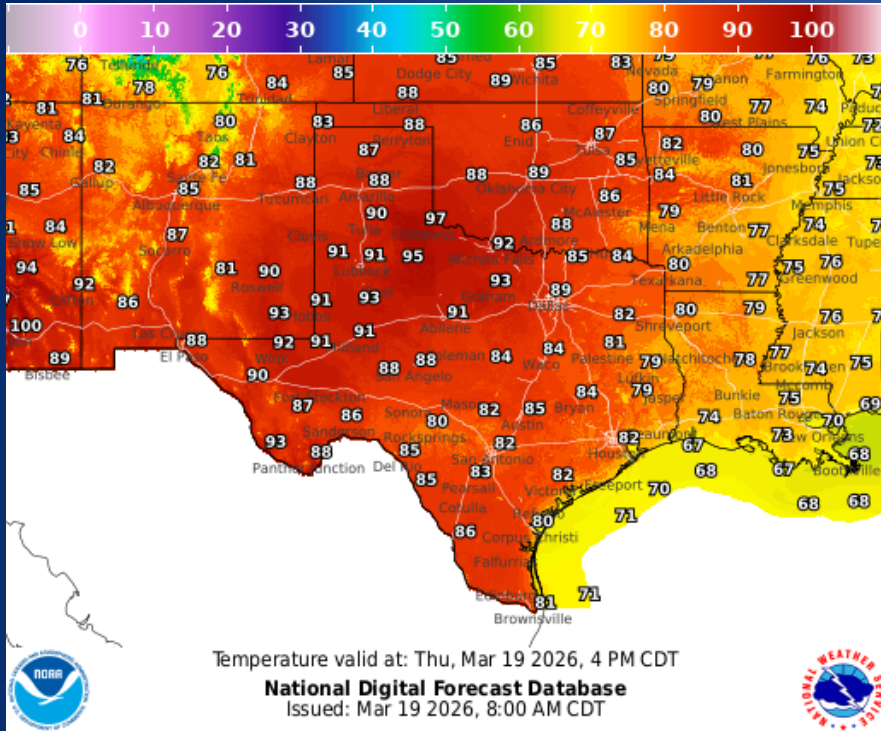
# Incidents Reported to the State Operations Center (last 24 hours)

DATE	SUBJECT	LOCATION
03/18/26	Update Report #4 of the Bright Lights Fire	Armstrong County
03/19/26	Final Report of the Nest Fire	Archer County

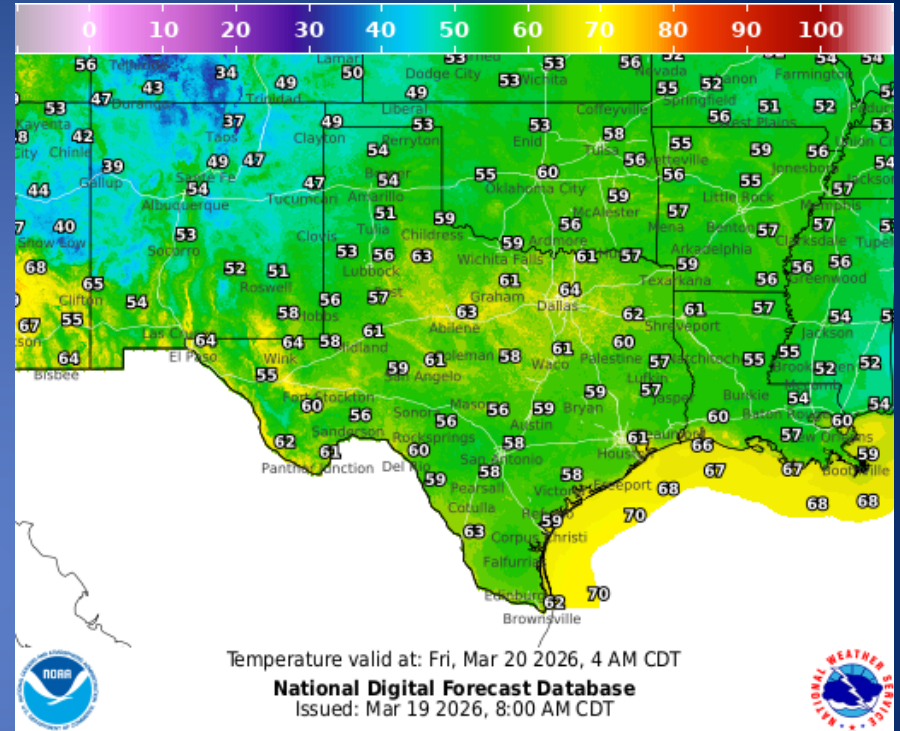
## Informational Products Distributed by the State Operations Center

DATE	SUBJECT
03/18/26	Daily Situation Report [25-0026 02JUL Severe Weather]
03/18/26	Daily Situation Report [26-0001 Wildfire Season 2026]
03/18/26	Daily Situation Report [26-0006 01MAR Severe Weather]
03/19/26	Daily NWS Threat Brief
03/19/26	NWS El Paso, TX/Santa Teresa, NM: Weather Hazards Outlook

# Weather Forecast

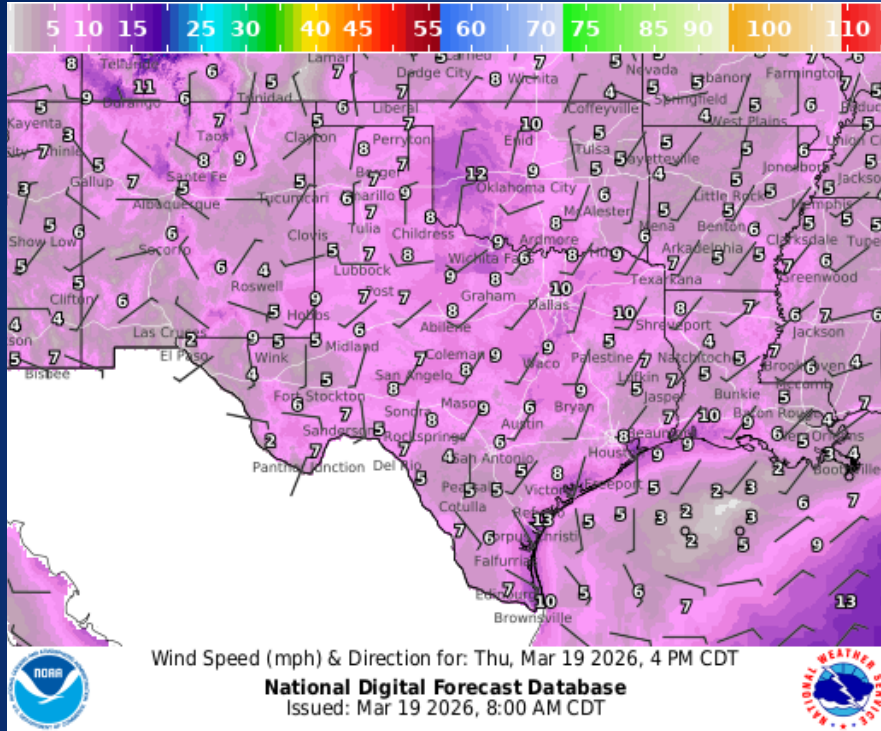


## Highs

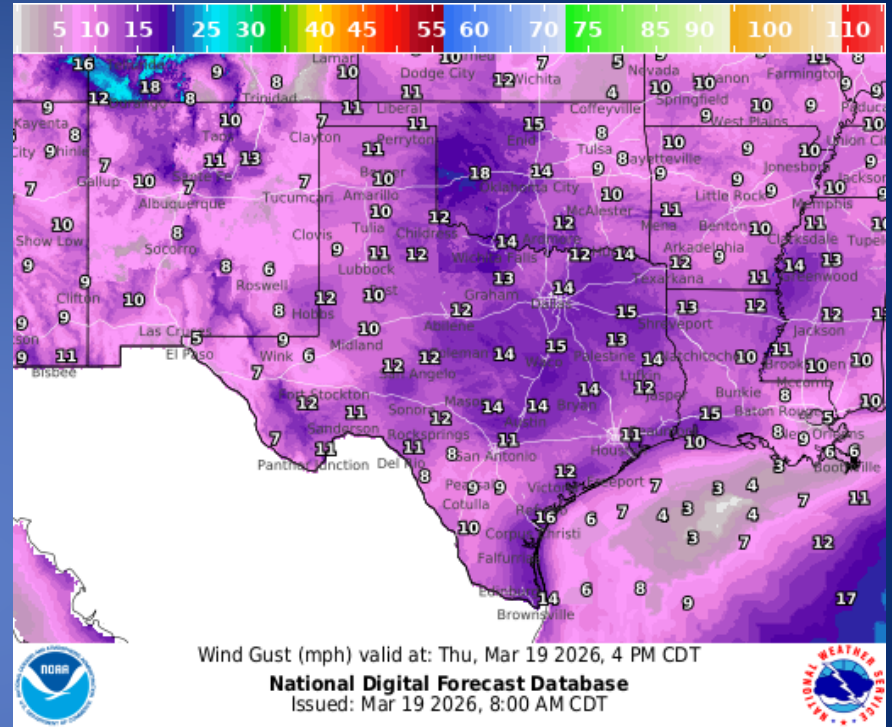


## Lows

# Weather Forecast

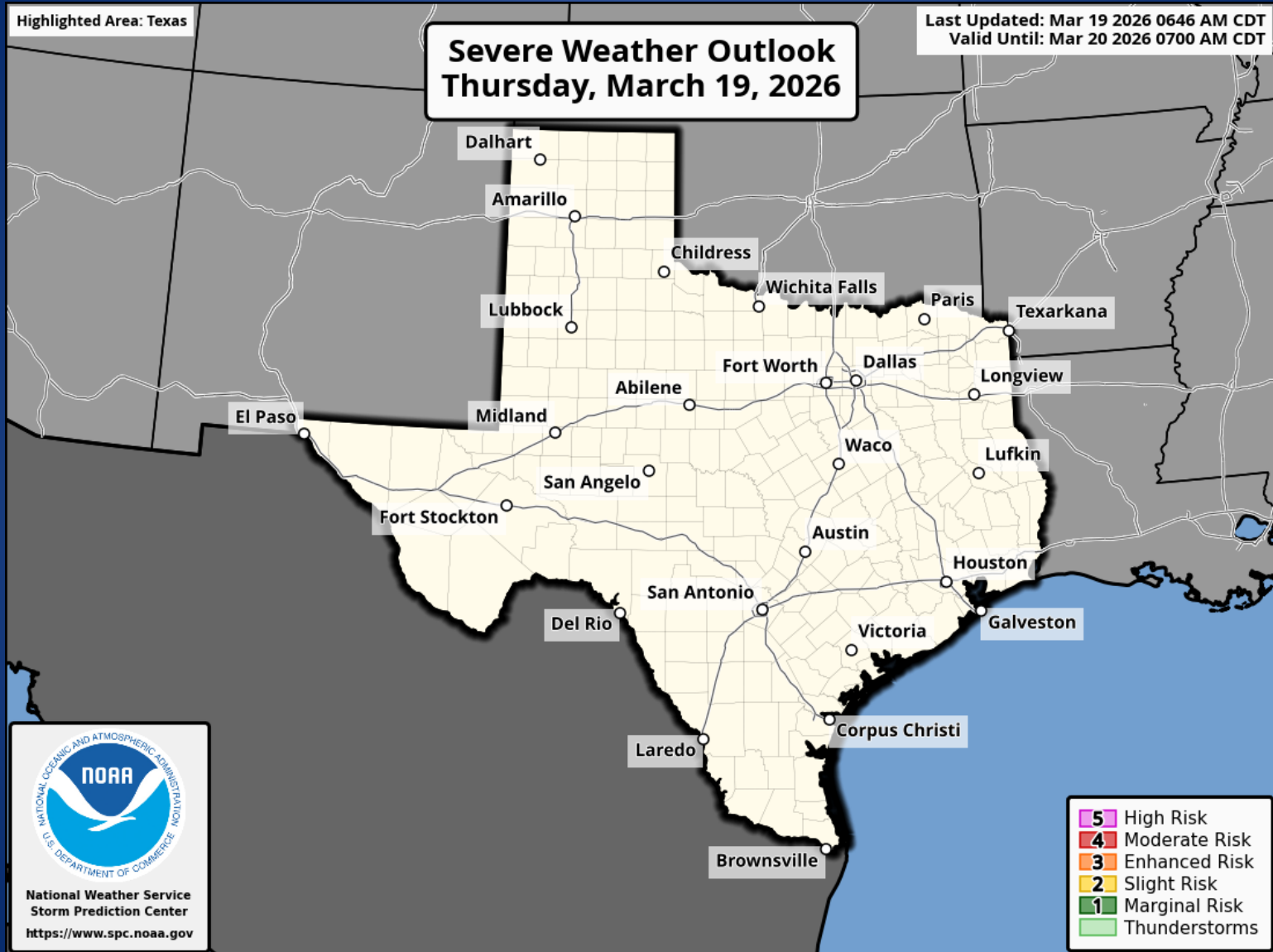


## Wind Speed



## Wind Gust

# Hazardous Weather



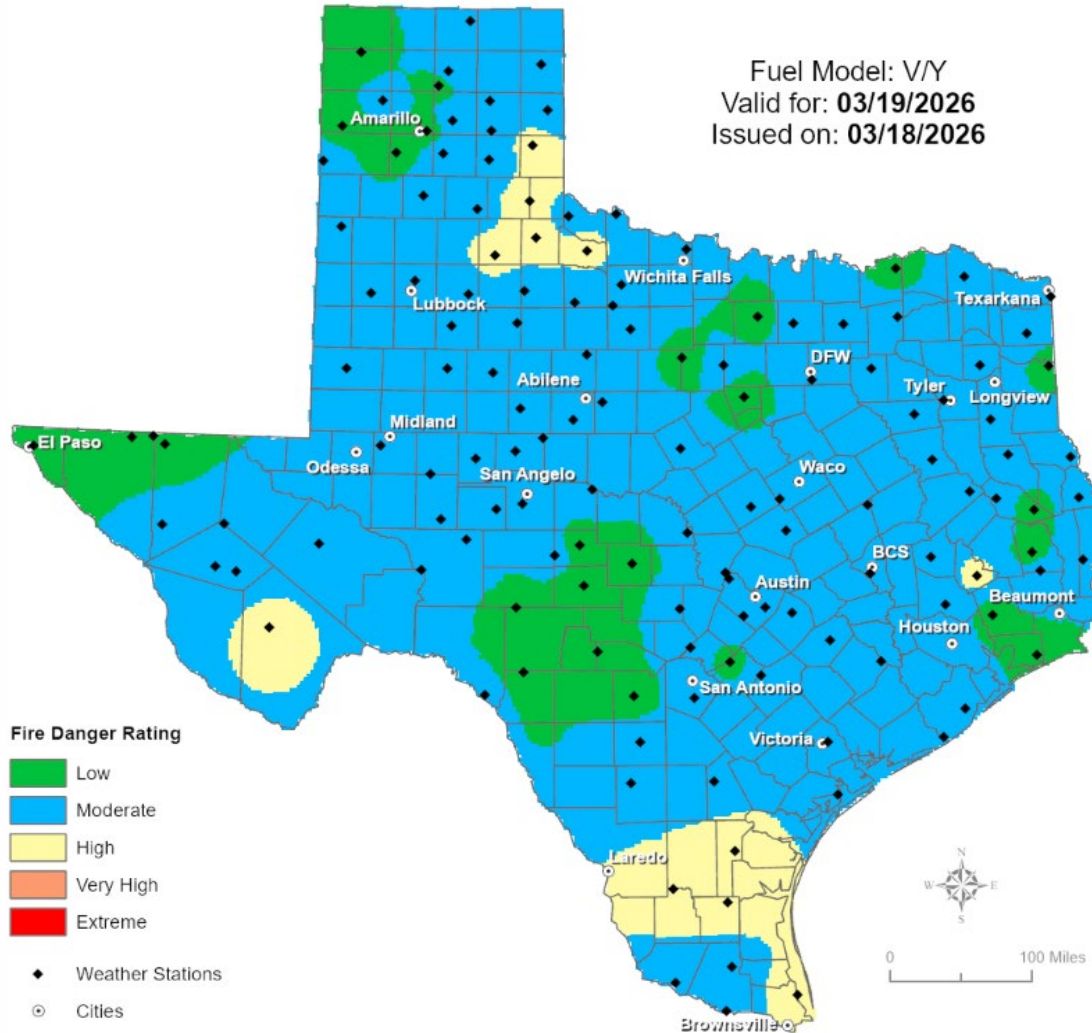
# Weather Advisory/Statement/Watch/Warning Issued

<b>DATE</b>	<b>WARNING TYPE</b>	<b>LOCATION</b>
03/18/26	Special Weather Statement	Angelina, Bowie, Camp, Cass, Cherokee, Franklin, Gregg, Harrison, Marion, Morris, Nacogdoches, Panola, Rusk, San Augustine, Shelby, Smith, Titus, Upshur, and Wood Counties

# Fire Danger Forecast

## Forecast Fire Danger

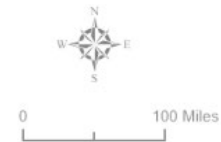
Fuel Model: V/Y  
Valid for: **03/19/2026**  
Issued on: **03/18/2026**



### Fire Danger Rating

- Low
- Moderate
- High
- Very High
- Extreme

- Weather Stations
- Cities



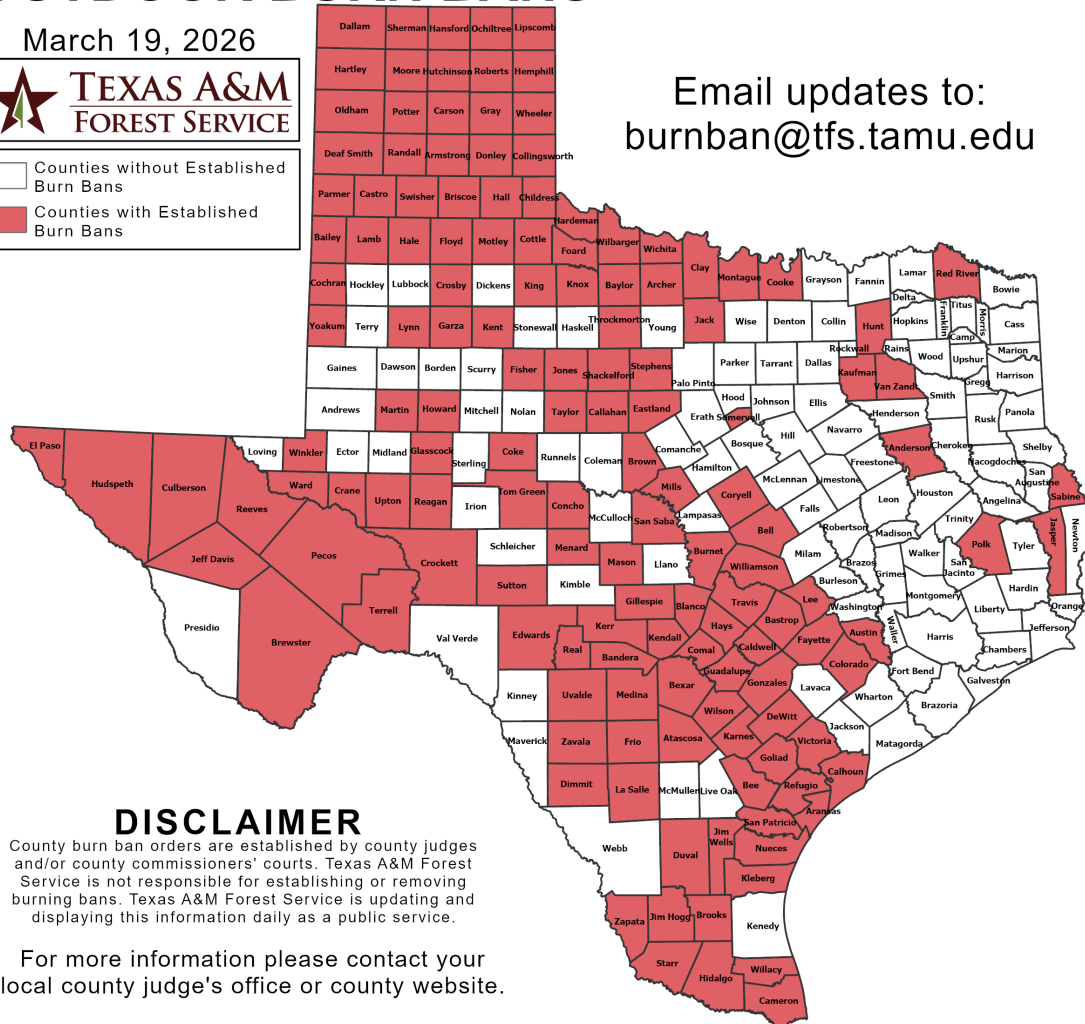
# Burn Ban

## OUTDOOR BURN BANS

March 19, 2026



Counties without Established Burn Bans  
 Counties with Established Burn Bans



Email updates to:  
burnban@tfs.tamu.edu

### Counties with Burn Bans: 144

- |               |            |              |
|---------------|------------|--------------|
| Anderson      | El Paso    | Mills        |
| Aransas       | Fayette    | Montague     |
| Archer        | Fisher     | Moore        |
| Armstrong     | Floyd      | Motley       |
| Atascosa      | Foard      | Nueces       |
| Austin        | Frio       | Ochiltree    |
| Bailey        | Garza      | Oldham       |
| Bandera       | Gillespie  | Parmer       |
| Bastrop       | Glasscock  | Pecos        |
| Baylor        | Goliad     | Polk         |
| Bee           | Gonzales   | Potter       |
| Bell          | Gray       | Randall      |
| Bexar         | Guadalupe  | Reagan       |
| Blanco        | Hale       | Real         |
| Brewster      | Hall       | Red River    |
| Briscoe       | Hansford   | Reeves       |
| Brooks        | Hardeman   | Refugio      |
| Brown         | Hartley    | Roberts      |
| Burnet        | Hays       | Sabine       |
| Caldwell      | Hemphill   | San Patricio |
| Calhoun       | Hidalgo    | San Saba     |
| Callahan      | Howard     | Shackelford  |
| Cameron       | Hudspeth   | Sherman      |
| Carson        | Hunt       | Somervell    |
| Castro        | Hutchinson | Starr        |
| Childress     | Jack       | Stephens     |
| Clay          | Jasper     | Sutton       |
| Cochran       | Jeff Davis | Swisher      |
| Coke          | Jim Hogg   | Taylor       |
| Collingsworth | Jim Wells  | Terrell      |
| Colorado      | Jones      | Throckmorton |
| Comal         | Karnes     | Tom Green    |
| Concho        | Kaufman    | Travis       |
| Cooke         | Kendall    | Upton        |
| Coryell       | Kent       | Uvalde       |
| Cottle        | Kerr       | Van Zandt    |
| Crane         | King       | Victoria     |
| Crockett      | Kleberg    | Ward         |
| Crosby        | Knox       | Wheeler      |
| Culberson     | Lamb       | Wichita      |
| Dallam        | La Salle   | Wilbarger    |
| Deaf Smith    | Lee        | Willacy      |
| DeWitt        | Lipscomb   | Williamson   |
| Dimmit        | Lynn       | Wilson       |
| Donley        | Martin     | Winkler      |
| Duval         | Mason      | Yoakum       |
| Eastland      | Medina     | Zapata       |
| Edwards       | Menard     | Zavala       |

### DISCLAIMER

County burn ban orders are established by county judges and/or county commissioners' courts. Texas A&M Forest Service is not responsible for establishing or removing burning bans. Texas A&M Forest Service is updating and displaying this information daily as a public service.

For more information please contact your local county judge's office or county website.

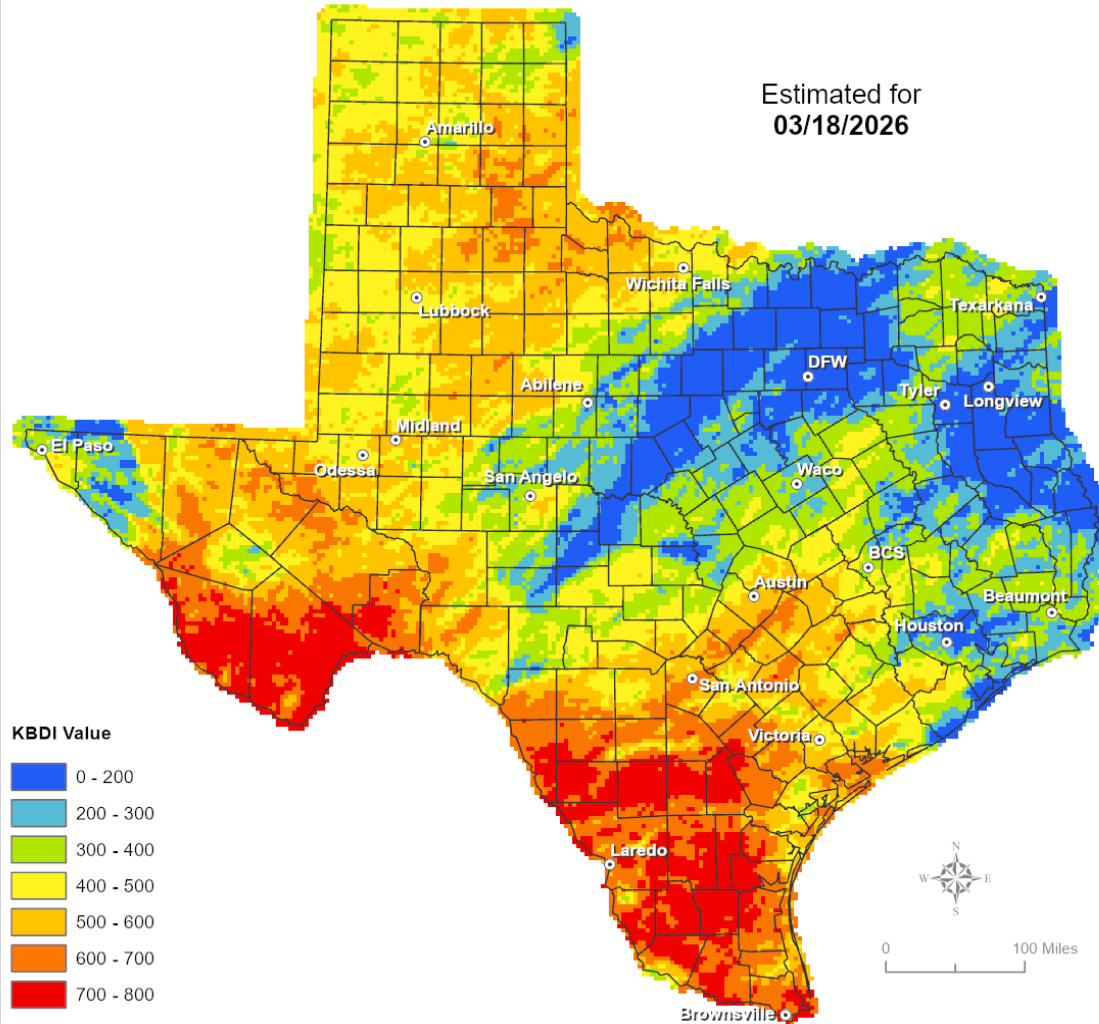
RED FLAG WARNINGS: [www.weather.gov](http://www.weather.gov)  
 Additional map formats available at <https://tfsweb.tamu.edu/Burnbans/>

# Keetch-Byram Drought

## Keetch-Byram Drought Index

(4 km x 4 km resolution)

Estimated for  
03/18/2026

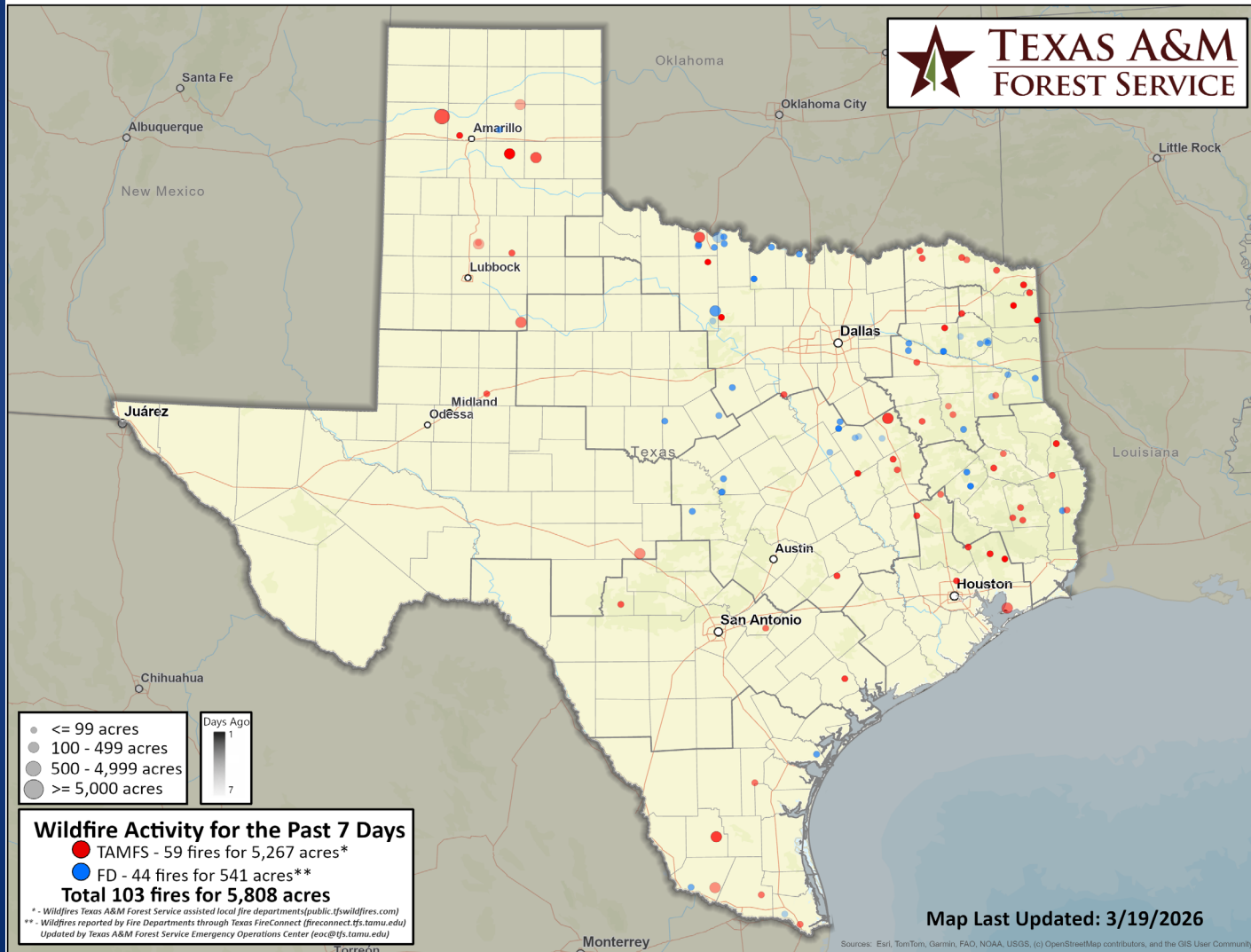


# Fire Weather Warnings/Watches/Statements

DATE	WARNING TYPE	LOCATION
03/18/26	Fire Danger Statement	Archer, Baylor, Clay, Foard, Hardeman, Knox, Wichita, and Wilbarger Counties

# Fire Activity (\*Last 24 Hours)

Report of 495 (+13) fires and 52,082 (+444) acres have been burned this year. There are 144 (-2) counties with burn bans. The Keetch-Byram Drought Index list contains 141 (+1) counties with an average over 400.



# Training

DATES		TITLE	COURSE	LOCATION
03/16/26	03/20/26	All-Hazards Incident Management Team	O-305	Fort Worth
03/16/26	03/20/26	All-Hazards Incident Management Team	O-305	San Antonio
03/16/26	03/20/26	HazMat Technician (NFPA Certification Course)	H-501	Frisco
03/16/26	03/20/26	Trench Rescue Technician (Certification Course)	H-517	Willis
03/16/26	03/19/26	NIMS ICS All Hazards Communications Unit Leader Course	L-969	Houston
03/17/26	03/19/26	Intermediate Emergency Operations Center Functions	G-2300	El Paso
03/18/26	03/19/26	Advanced Incident Command System for Complex Incidents	G-400	The Woodlands
03/18/26	03/20/26	Disaster Accounting Basics	T-ACC600	Kerrville

# Statewide Significant Events

DATES		LOCATION	EVENT
03/02/26	03/19/26	Houston	Houston Livestock Show and Rodeo
03/14/26	03/22/26	Fort Worth	Spring Break at the Zoo
03/15/26	03/30/26	Port Aransas	Spring Break
03/18/26	04/11/26	Fort Worth	National Cutting Horse Association Super Stakes & Super Stakes Classic