

Incidents Reported to the State Operations Center (last 24 hours)

DATE	SUBJECT	LOCATION
03/19/26	Update Report #4 of the Train Derailment	Fort Bend County
03/19/26	Final Report of the Train Derailment	Fort Bend County
03/19/26	Update Report #2 of the Land Fire	Jack County
03/19/26	Initial Report of a Roadway Closure (IH-10)	Guadalupe County
03/19/26	Update Report #5 of the Bright Lights Fire	Armstrong County
03/19/26	Final Report of a Roadway Closure (IH-10)	Guadalupe County
03/19/26	Initial Report of the Armstrong Oaks Fire	Kenedy County
03/19/26	Final Report of the San Francisco Banco Fire	Starr County
03/19/26	Update Report of the Armstrong Oaks Fire	Kenedy County
03/19/26	Update Report #2 of the Armstrong Oaks Fire	Kenedy County
03/19/26	Initial and Final Report of the Cass 2753 Fire	Cass County
03/19/26	Update #3 of the Armstrong Oaks Fire	Kenedy County
03/19/26	Initial and Final Report of the Cass 2747 Fire	Cass County
03/19/26	Update Report #6 of the Bright Lights Fire	Armstrong County
03/19/26	Update #4 of the Armstrong Oaks Fire	Kenedy County
03/19/26	Initial Report of the Shelby 2760 Fire	Shelby County

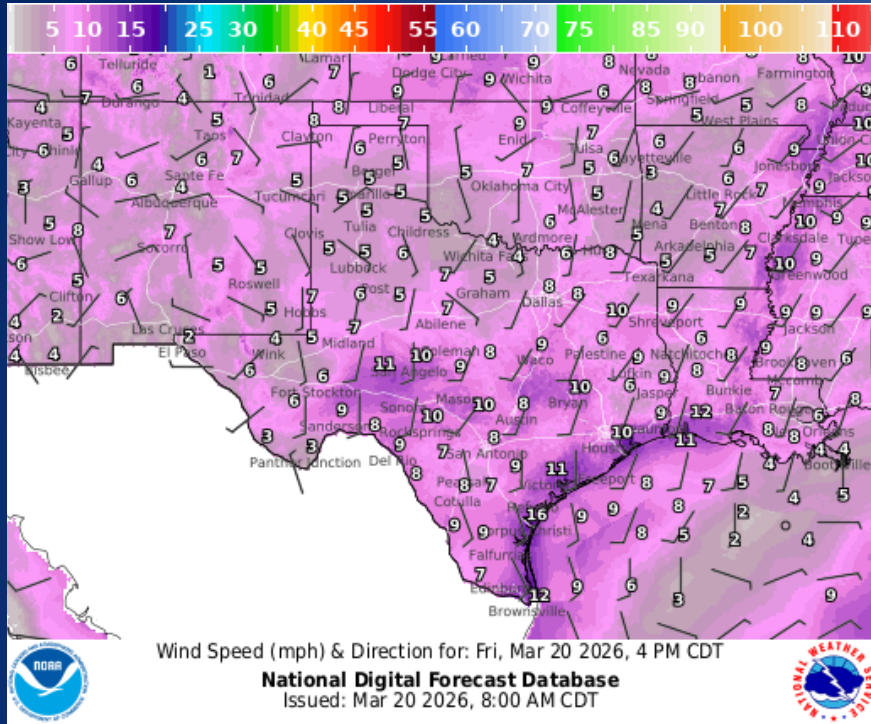
Incidents Reported to the State Operations Center (last 24 hours)

DATE	SUBJECT	LOCATION
03/19/26	Initial Report of the Trinity 2766 Fire	Trinity County
03/19/26	Update #5 of the Armstrong Oaks Fire	Kenedy County
03/19/26	Final Report of the Trinity 2766 Fire	Trinity County
03/19/26	Initial and Final Report of the Panola 2749 Fire	Panola County
03/19/26	Update #6 of the Armstrong Oaks Fire	Kenedy County
03/20/26	Update #7 of the Armstrong Oaks Fire	Kenedy County
03/20/26	Update #8 of the Armstrong Oaks Fire	Kenedy County
03/20/26	Update Report of the Flat Creek Fire (Shelby 2760)	Shelby County

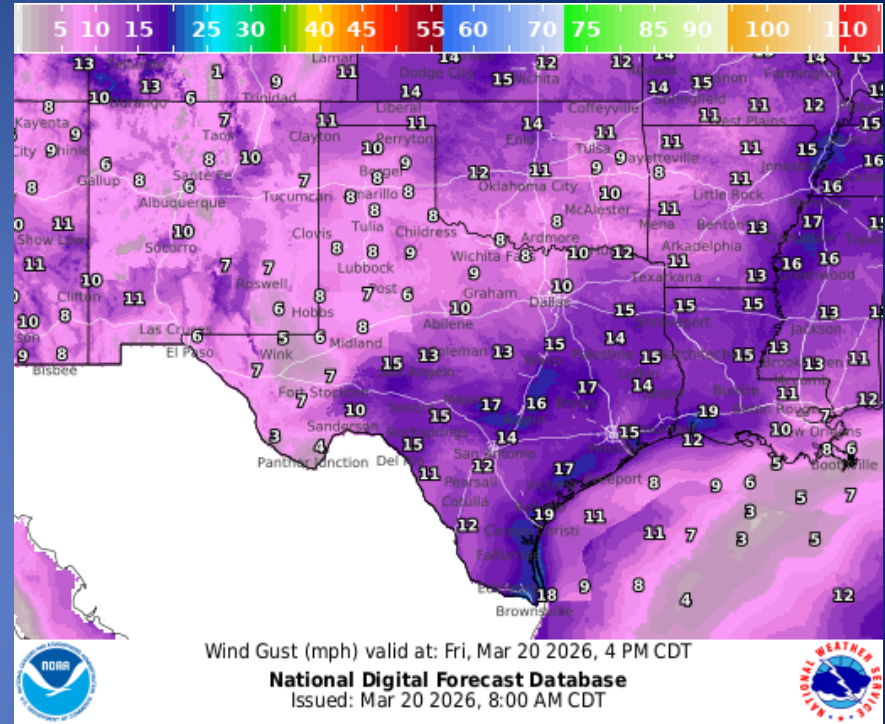
Informational Products Distributed by the State Operations Center

DATE	SUBJECT
03/19/26	Daily Situation Report [25-0026 02JUL Severe Weather]
03/19/26	Daily Situation Report [26-0001 Wildfire Season 2026]
03/19/26	Daily Situation Report [26-0006 01MAR Severe Weather]
03/19/26	Texas Special Events List
03/19/26	Texas A&M Forest Service: Texas Fire Potential Update
03/20/26	Daily NWS Weather Threat Brief

Weather Forecast

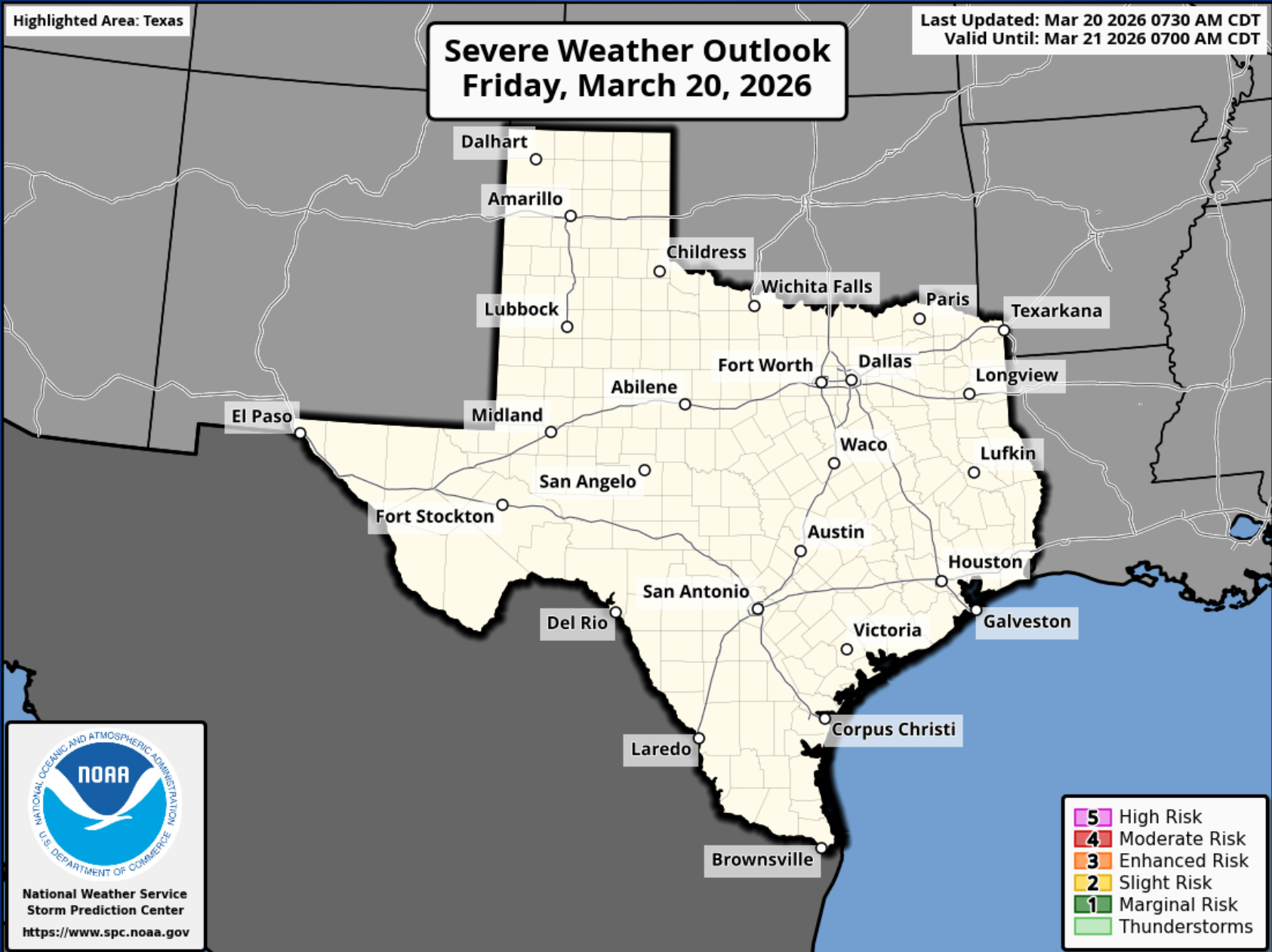


Wind Speed



Wind Gust

Hazardous Weather



Hazardous Weather

Elevated Fire Danger Continues Friday

Wildfires can escalate quickly. Latest info at weather.gov/shv

Dry fuels remain over the Four State Region!



- SSW winds near 10 mph + gusts up to 20 mph



- Relative humidity values as low as 30-35%



- AVOID Explosive Materials



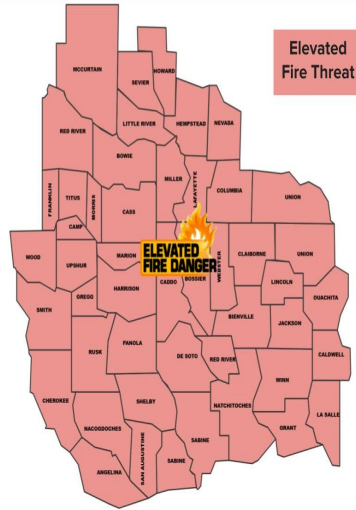
- AVOID all outdoor burning



- Secure tow chains. NEVER park/drive over tall grass



- Properly dispose of cigarettes



weather.gov/shv

National Weather Service - Shreveport, LA

Follow: @NWSShreveport

Updated: Thu Mar 19, 2026 2:10 PM

Ongoing dry fuels will yield elevated wildfire conditions on Friday across the entire Four State Region. Outdoor burning and activities that involve open sparks or flames are discouraged.

Fire Danger for Portions of Deep South Texas

Brooks, Kenedy, Hidalgo, Willacy, and Cameron Counties



Grass and Brush is Very Dry ("Cured")



NATIONAL WEATHER SERVICE BROWNSVILLE/RGV

Follow: @NWSBrownsville

Fire Danger

Low Elevated Critical Extreme



S-SE winds 15-20 MPH
Gusts 25-30 MPH

Relative Humidity 20-40%



1 PM to 7 PM Friday

What to Do:



AVOID OUTDOOR BURNING



BURNING BANS SOME LOCATIONS



PROPERLY DISCARD CIGARETTES



REPORT FIRES TO LOCAL AUTHORITIES

weather.gov/bro

Updated: Fri Mar 20, 2026 4:00 AM

A Fire Danger Statement is in effect for most of Deep South Texas and the Rio Grande Valley this afternoon and evening.

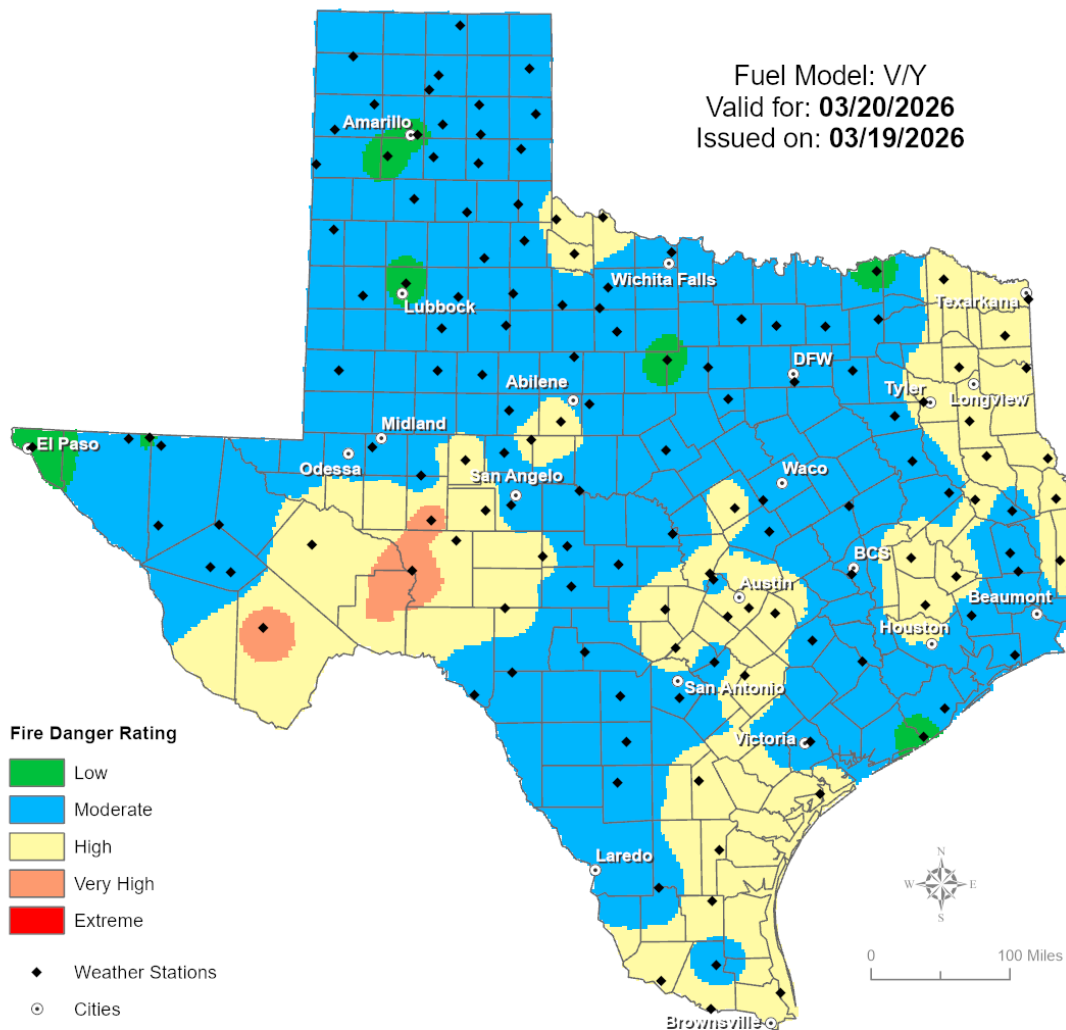
Weather Advisory/Statement/Watch/Warning Issued

DATE	WARNING TYPE	LOCATION
03/19/26	Flood Warning	Angelina and Nacogdoches Counties
03/19/26	Drought Information Statement	Brooks, Cameron, Hidalgo, Jim Hogg, Kenedy, Starr, Willacy, and Zapata Counties
03/19/26	Special Weather Statement	Angelina, Bowie, Camp, Cass, Cherokee, Franklin, Gregg, Harrison, Marion, Morris, Nacogdoches, Panola, Red River, Rusk, Sabine, San Augustine, Shelby, Smith, Titus, Upshur, and Wood Counties
03/20/26	Dense Fog Advisory	Hardin, Jasper, Jefferson, Newton, Orange, and Tyler Counties
03/20/26	Special Weather Statement	Angelina, Bowie, Camp, Cass, Cherokee, Franklin, Gregg, Harrison, Marion, Morris, Nacogdoches, Panola, Red River, Rusk, San Augustine, Shelby, Smith, Titus, Upshur, and Wood Counties
03/20/26	Heat Advisory	Randall County

Fire Danger Forecast

Forecast Fire Danger

Fuel Model: V/Y
Valid for: **03/20/2026**
Issued on: **03/19/2026**

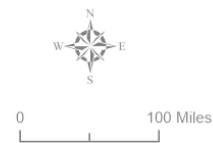


Fire Danger Rating



◆ Weather Stations

⊙ Cities

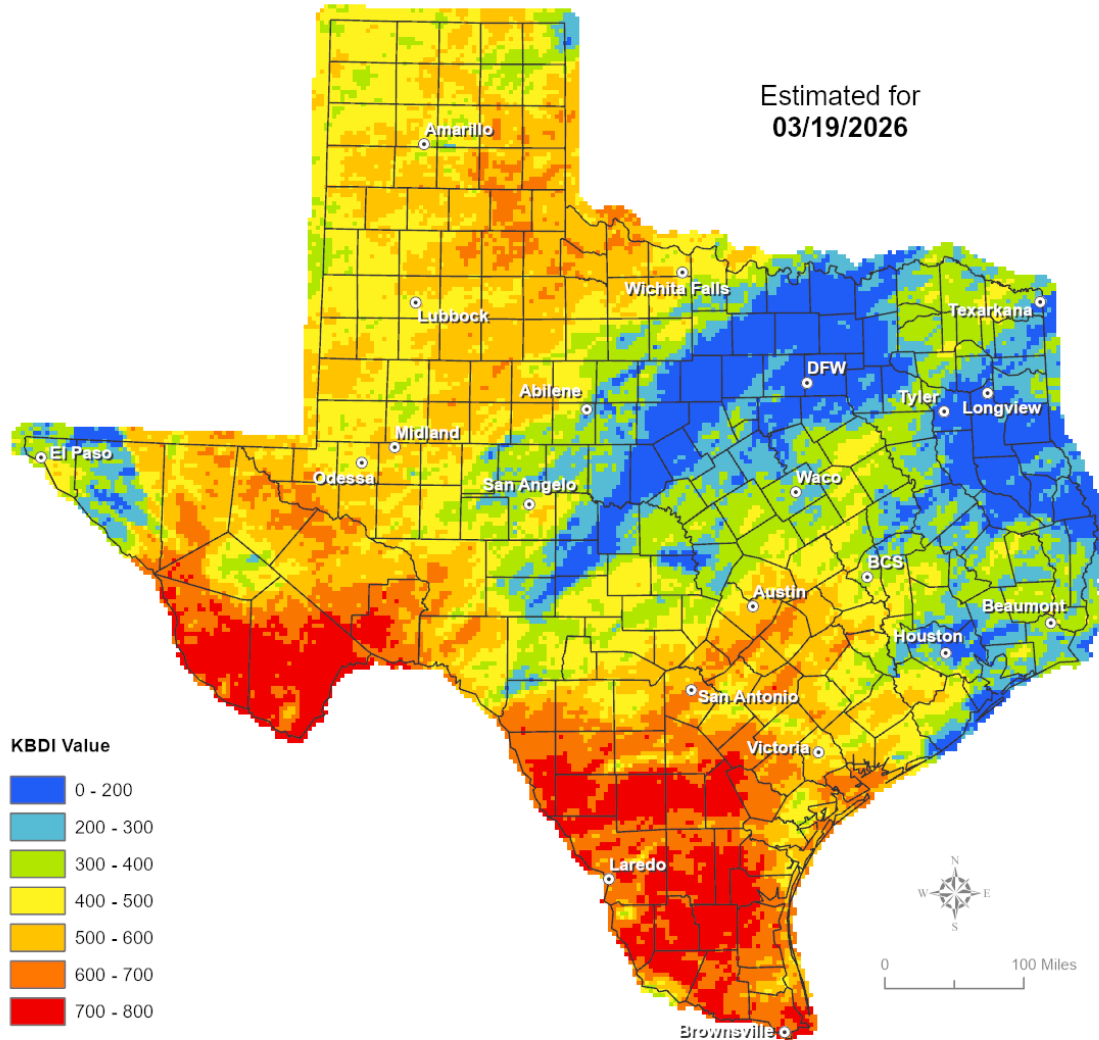


Keetch-Byram Drought

Keetch-Byram Drought Index

(4 km x 4 km resolution)

Estimated for
03/19/2026

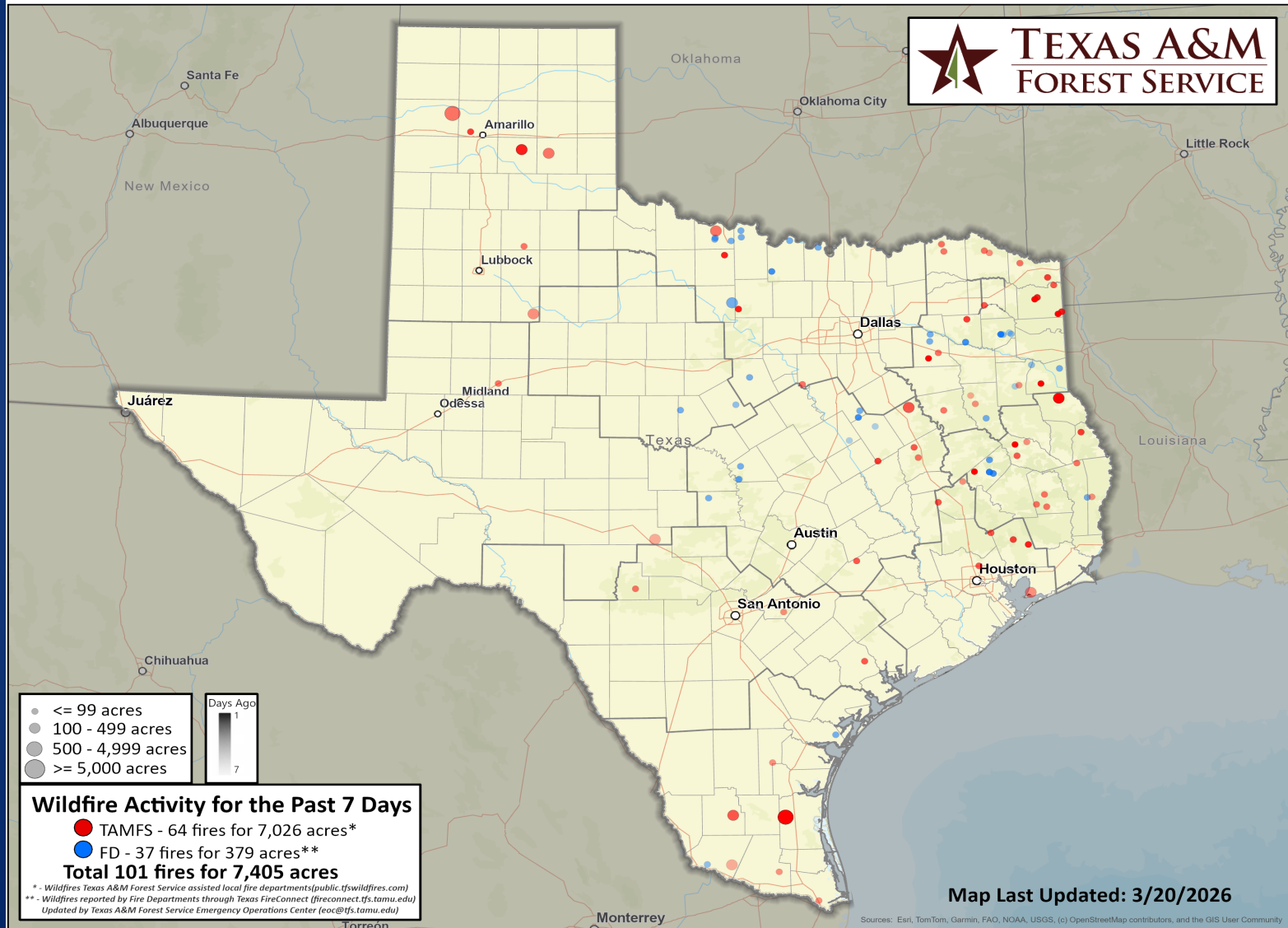


Fire Weather Warnings/Watches/Statements

DATE	WARNING TYPE	LOCATION
03/19/26	Fire Danger Statement	Angelina, Bowie, Brooks, Cameron, Camp, Cass, Cherokee, Franklin, Gregg, Harrison, Hidalgo, Kenedy, Marion, Morris, Nacogdoches, Panola, Red River, Rusk, Sabine, San Augustine, Shelby, Smith, Titus, Upshur, Willacy, and Wood Counties
03/19/26	Fire Weather Watch	Armstrong, Bailey, Briscoe, Carson, Castro, Childress, Cochran, Collingsworth, Cottle, Crosby, Dallam, Deaf Smith, Dickens, Donley, Floyd, Foard, Garza, Gray, Hale, Hall, Hansford, Hardeman, Hartley, Hemphill, Hockley, Hutchinson, Kent, King, Knox, Lamb, Lipscomb, Lubbock, Lynn, Moore, Motley, Ochiltree, Oldham, Parmer, Potter, Randall, Roberts, Sherman, Stonewall, Swisher, Terry, Wheeler, Wilbarger, and Yoakum Counties
03/20/26	Fire Weather Watch	Armstrong, Carson, Collingsworth, Dallam, Deaf Smith, Donley, Gray, Hansford, Hartley, Hemphill, Hutchinson, Lipscomb, Moore, Ochiltree, Oldham, Potter, Randall, Roberts, Sherman, and Wheeler Counties

Fire Activity (*Last 24 Hours)

Report of 495 (+7) fires and 52,082 (+361) acres have been burned this year. There are 144 (-1) counties with burn bans. The Keetch–Byram Drought Index list contains 141 (no change) counties with an average over 400.



Training

DATES		TITLE	COURSE	LOCATION
03/16/26	03/20/26	All-Hazards Incident Management Team	O-305	Fort Worth
03/16/26	03/20/26	All-Hazards Incident Management Team	O-305	San Antonio
03/16/26	03/20/26	HazMat Technician (NFPA Certification Course)	H-501	Frisco
03/16/26	03/20/26	Trench Rescue Technician (Certification Course)	H-517	Willis
03/18/26	03/20/26	Disaster Accounting Basics	T-ACC600	Kerrville
03/20/26	03/20/26	Emergency Operations Center Incident Command System Interface	G-191	The Woodlands
03/20/26	03/22/26	Community Emergency Response Team Basic Training	G-317	San Antonio

Statewide Significant Events

DATES		LOCATION	EVENT
03/02/26	03/22/26	Houston	Houston Livestock Show and Rodeo
03/14/26	03/22/26	Fort Worth	Spring Break at the Zoo
03/15/26	03/30/26	Port Aransas	Spring Break
03/18/26	04/11/26	Fort Worth	NCHA Super Stakes & Super Stakes Classic

Exercises

DATES		LOCATION	TYPE: EXERCISE NAME
03/20/26	03/20/26	Virtual	Tabletop: 2026 SETRAC TTX, South Corridor