

Incidents Reported to the State Operations Center (last 24 hours)

DATE	SUBJECT	LOCATION
03/21/26	Final Report of the Fish Hatchery Fire	Cameron County
03/21/26	Update Report #2 of the Oklahoma Flat Fire	Hockley County
03/21/26	Initial Report of the Walker 2864 Fire	Walker County
03/21/26	Initial Report of the Leon 2872 Fire	Leon County
03/21/26	Final Report of the Oklahoma Flat Fire	Hockley County
03/21/26	Final Report of the Walker 2864 Fire	Walker County
03/21/26	Initial and Final Report of the Houston 2866 Fire	Houston County
03/21/26	Initial Report of the Liberty 2880 Fire	Liberty County
03/21/26	Initial Report of the Motley 2888 Fire	Motley County
03/21/26	Update Report of the Alamosa (Motley 2888) Fire	Motley County
03/21/26	Final Report of the Leon 2872 Fire	Leon County
03/21/26	Update Report of the Marsh Field (Liberty 2880) Fire	Liberty County
03/21/26	Initial and Final Report of a Grass Fire	Jackson County
03/21/26	Update Report #10 of the Armstrong Oaks Fire	Kenedy County
03/21/26	Initial Report of the Highway 89 Fire	San Patricio County

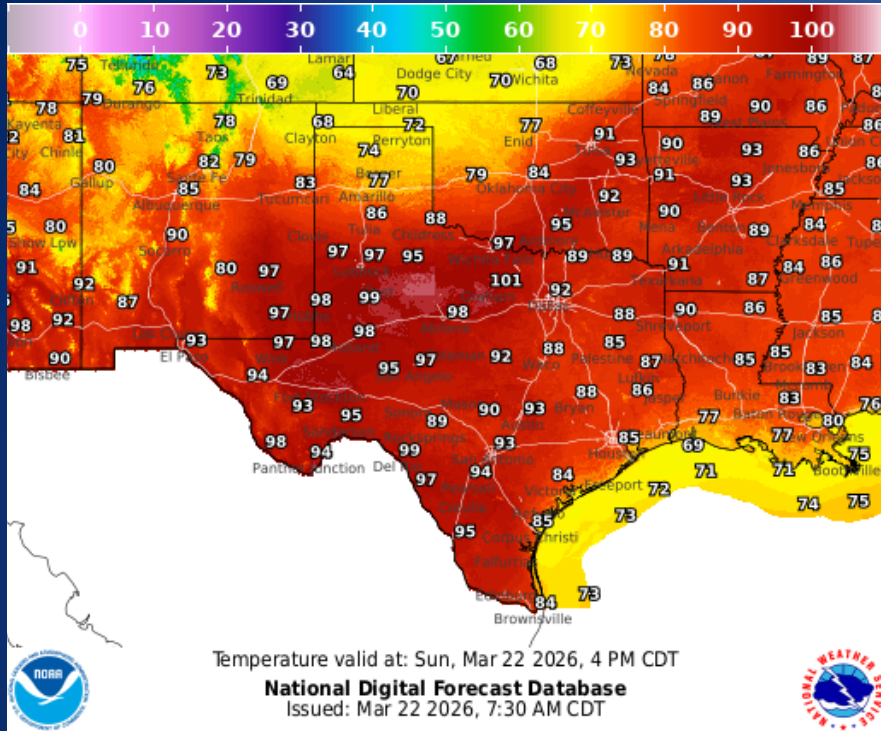
Incidents Reported to the State Operations Center (last 24 hours)

DATE	SUBJECT	LOCATION
03/21/26	Update Report #2 of the Alamosa Fire	Motley County
03/21/26	Update Report of the Highway 89 Fire	San Patricio County
03/21/26	Final Report of a Boil Water Notice	Guadalupe County
03/21/26	Initial Report of the Erath 2901	Erath County
03/21/26	Update Report #3 of the Alamosa Fire	Motley County
03/24/26	Update Report #2 of the Highway 89 Fire	San Patricio
03/24/26	Final Report of the Marsh Field Fire	Liberty County
03/21/26	Initial and Final Report of the Grass/Woods Fire	Harrison County
03/21/26	Update Report #4 of the Alamosa Fire	Motley County
03/21/26	Initial Report DMS Debris Site Fire	Menard County
03/22/26	Initial Report of a Wildfire	Brooks County
03/22/26	Final Report of a Wildfire (Maldonado Fire)	Brooks County

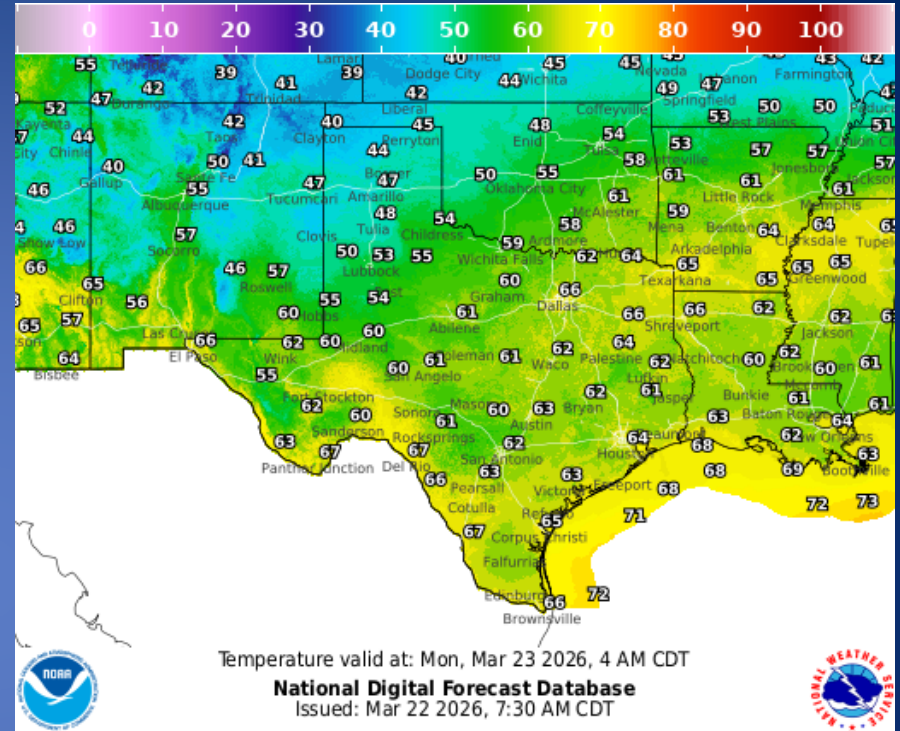
Informational Products Distributed by the State Operations Center

DATE	SUBJECT
03/21/26	NWS Amarillo: Weather Update
03/21/26	Daily Situation Report [25-0026 02JUL Severe Weather]
03/21/26	Daily Situation Report [26-0001 Wildfire Season 2026]
03/21/26	Daily Situation Report [26-0006 01MAR Severe Weather]
03/21/26	NWS Norman, OK: Fire Weather Update
03/22/26	Daily NWS Threat Brief
03/22/26	NWS Amarillo: Critical Fire Weather Conditions
03/22/26	NWS Fort Worth: Elevated to Critical Fire Weather Conditions Expected Today

Weather Forecast

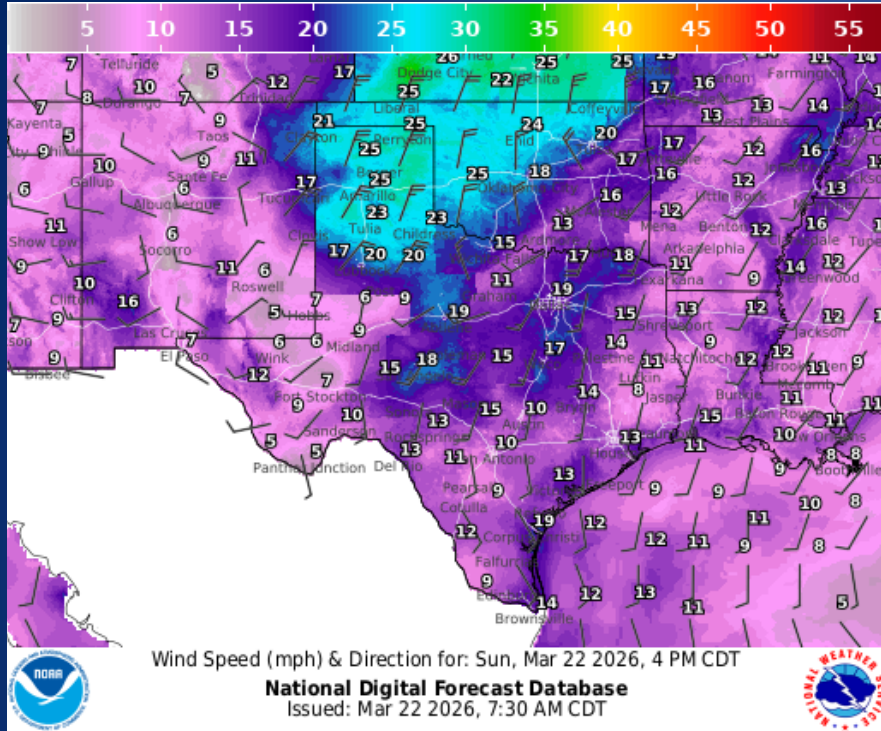


Highs

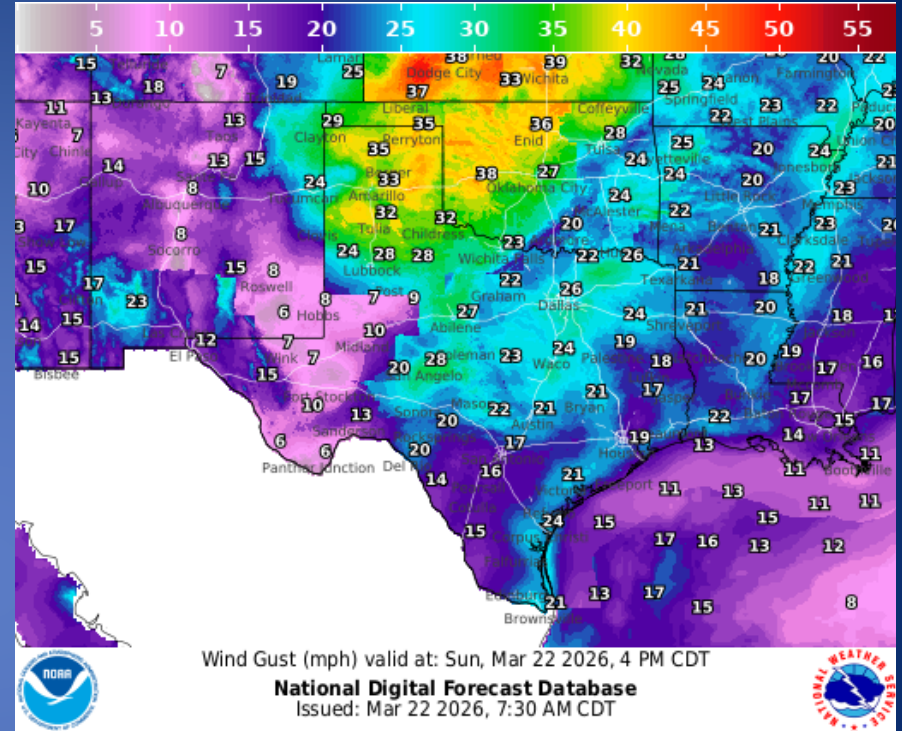


Lows

Weather Forecast



Wind Speed



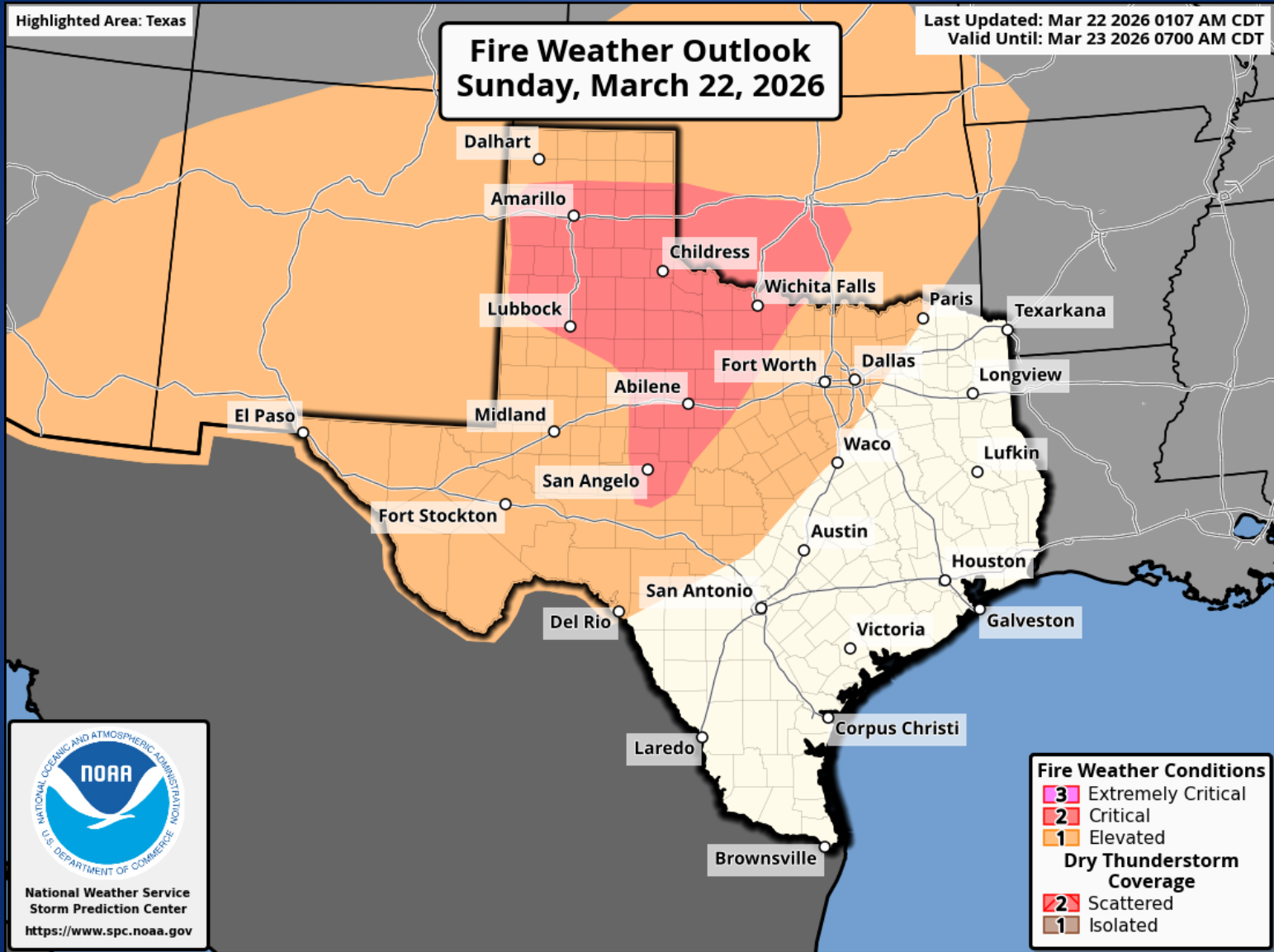
Wind Gust

Hazardous Weather

Highlighted Area: Texas

Last Updated: Mar 22 2026 0107 AM CDT
Valid Until: Mar 23 2026 0700 AM CDT

Fire Weather Outlook Sunday, March 22, 2026



Fire Weather Conditions

- 3** Extremely Critical
- 2** Critical
- 1** Elevated

Dry Thunderstorm Coverage

- 2** Scattered
- 1** Isolated

Hazardous Weather

Critical Fire Weather Conditions Today



Legend: Wildfire Threat



What to Expect



Northerly winds gusting up to 45 mph with low (10-25%) relative humidity values



Increased potential for wildfire starts and fires may spread quickly

Timing

Critical Fire Weather:
9 AM - 9 PM

Safety Info

Take extra precautions to prevent fire starts!

Contact local law/fire officials if you smell smoke or see fire!



National Weather Service Amarillo

Follow Us: @NWSAmarillo

Updated: Sun Mar 22, 2026 2:56 AM

Strong winds behind a cold front along with slow humidity recovery will provide the potential for critical fire weather conditions for this afternoon..

Near Critical Fire Weather Conditions

All of South Central Texas

Increased Risk for Fire Spread | March 22



What to Expect

Low humidity and breezy southerly winds will result in **elevated to near critical fire weather conditions** today for all of South Central Texas.

Fire Danger Statement In Effect
Noon to 8 PM CDT This Evening

Actions to take...

- Avoid outdoor activities that could inadvertently cause a wildfire
- Don't drive on dry grass
- Avoid outdoor burning
- Properly discard cigarettes



National Weather Service - Austin/San Antonio

weather.gov/EWX

Follow: @NWSSanAntonio

Updated: Sun Mar 22, 2026 6:13 AM

Near Critical Fire Weather Conditions are expected today across all of South Central Texas. A Fire Danger Statement is in effect from Noon to 8 PM CDT today. Humidity from 10 to 25 percent and southerly winds of 10 to 20 mph with gusts up to 30 mph are expected this afternoon into early evening. Fires can spread easily in these conditions. Take steps to avoid actions that could unintentionally spark a fire.

Hazardous Weather

Fire Danger for all but Zapata and the Barrier Island

Starr, Jim Hogg, Brooks, Kenedy, Hidalgo, Willacy, and Cameron Counties



Grass and Brush is Very Dry ("Cured")

Fire Danger

Low Elevated Critical Extreme



S-SE winds 15-20 MPH
Gusts 20-30 MPH (highest east)

Relative Humidity 15-25% Brush
Country, 25-35% elsewhere



1 PM to 7 PM Today

What to Do:



AVOID
OUTDOOR
BURNING



BURNING BANS
SOME LOCATIONS



PROPERLY
DISCARD
CIGARETTES



REPORT FIRES
TO LOCAL
AUTHORITIES

weather.gov/bro

Updated: Sun Mar 22, 2026 3:58 AM



NATIONAL WEATHER SERVICE BROWNSVILLE/RCV

Follow: X @NWSBrownsville

A Red Flag Warning is in effect from 10 AM this morning to 10 PM CDT this evening for most of West Texas. A cold front will move through the area after sundown, resulting in an abrupt and gusty wind shift to the northeast. If you smoke, please field-strip your cigarettes.

Fire Danger Statement

In Effect From 1 PM Until 9 PM Today



→ Inland Coastal Plains
→ Brush Country



→ SE ~15 mph, gusts to 25 mph
→ Rel. Humidity as low as 15-25%
→ Dry to Critically Dry Fuels

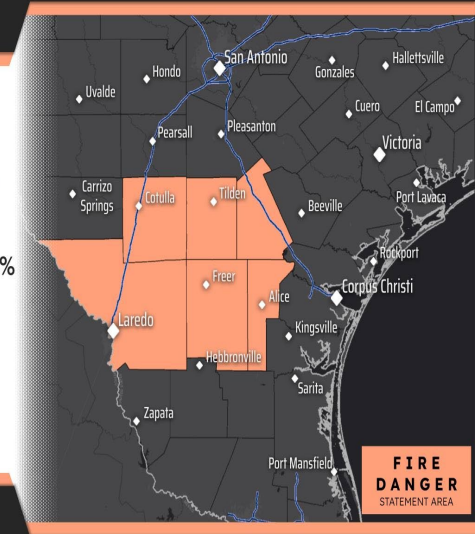


→ Avoid open flames or sparks
→ Keep vehicles off dry grass
→ Properly discard cigarettes



NATIONAL WEATHER SERVICE
CORPUS CHRISTI

Follow: X @NWSCorpus



FIRE
DANGER
STATEMENT AREA

Updated: March 22, 2026

Relative humidity values as low as 15-25%, southeast winds gusting to 25 mph, and critically dry fuels will lead to elevated fire weather conditions again this afternoon across the inland Coastal Plains/Brush Country, including Live Oak, Jim Wells, Duval, McMullen, La Salle, and Webb counties. Please avoid sparks!

Hazardous Weather

Red Flag Warning Today

Issued Sun Mar 22, 2026 3:04 AM

10 AM to 8 PM

Areas mainly west of a Bowie to Eastland line.

Critical Fire Weather Conditions



Humidity:
14-20%



Winds: 15-25 mph
Gusts 30+ mph



Vegetation:
Dry

What To Do



Do NOT leave a fire unattended or burn unnecessarily.



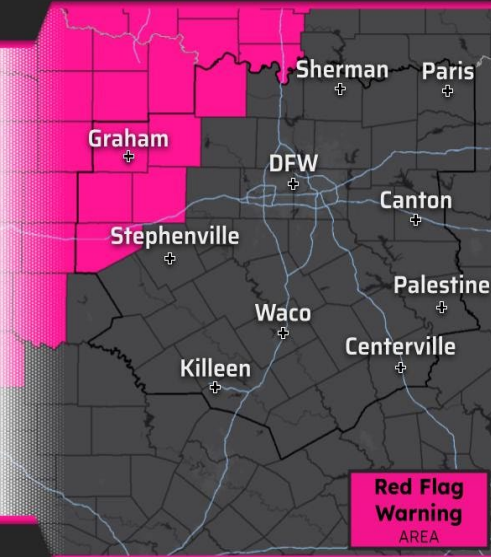
Secure tow chains. NEVER park/drive over tall grass.



NEVER toss lit cigarettes on the ground!



Be prepared to follow local officials for evacuation info.



Red Flag Warning AREA



weather.gov/fwd

National Weather Service - Fort Worth, TX
Follow: @NWSFortWorth



Contact law/fire department if you smell smoke or see fire!

Red Flag Warning

Avoid activities that may cause a spark. Check out weather.gov for more information.



9 AM Sunday - 9 PM Sunday



The South Plains, Rolling Plains, and the far southern Texas Panhandle.



AM: W 15-20 mph
PM: NE 20-30 mph



Gusts up to 40 mph



Relative humidity as low as 5 percent



Fire Danger

Low Elevated Critical Extreme

AVOID OUTDOOR BURNING



REPORT FIRES TO LOCAL AUTHORITIES



RED FLAG WARNING AREA



NATIONAL WEATHER SERVICE
LUBBOCK, TEXAS

Follow: @NWSLubbock

Updated: Sat Mar 21, 2026 11:16 PM

Well above normal temperatures, very low afternoon humidity, and breezy southerly winds will result in critical fire weather conditions across parts of North Texas today. A Red Flag Warning is in effect through 8 pm for areas west of a Bowie to Eastland line. Be especially cautious of anything that may ignite grass fires across this region today.

Breezy west winds Sunday morning will turn northeast in the afternoon at 20-30 mph with gusts to 40 mph. Combined with hot and very dry air, critical fire weather conditions are likely.

Hazardous Weather

Red Flag Warning

🕒 10 AM this morning to 10 PM CDT this evening

Avoid activities that may cause a spark
Latest info at weather.gov/Midland

📍 Most of West Texas

- Winds: SW 10-25 mph, gusts to 30 mph;
- Shifting NE 15-25 mph, gusts to 35 mph in the Permian Basin and SE New Mexico during the evening
- Relative Humidity: As low as 4%
- Critically to Extremely Dry Fuels
- Avoid open flames or sparks
- Properly discard cigarettes
- NO outdoor burning of any kind



 weather.gov/Midland
Follow:   @NWSMidland
National Weather Service · Midland/Odessa, TX

Updated: Sun Mar 22, 2026 3:45 AM

Well above normal temperatures, very low afternoon humidity, and breezy southerly winds will result in critical fire weather conditions across parts of North Texas today. A Red Flag Warning is in effect through 8 pm for areas west of a Bowie to Eastland line. Be especially cautious of anything that may ignite grass fires across this region today.

Red Flag Warning

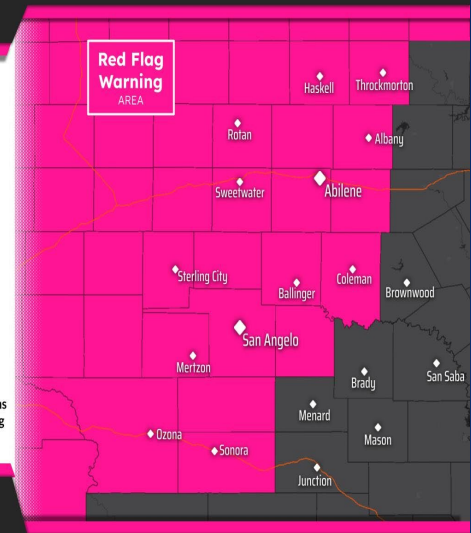
📍 Critical fire weather conditions expected across the Big Country, Concho Valley and northern Edwards Plateau on Sunday.

🕒 10 AM to 8 PM on Sunday.

🔥 Southwest winds of 15 to 25 mph, with gusts of 35 mph. Humidity values will fall to 5 to 15%. Any fires that do develop will spread quickly.

-  Avoid outdoor burning
-  Don't drive on dry grass
-  Make sure chains are not dragging from your car

  National Weather Service ·
San Angelo
weather.gov/SJT



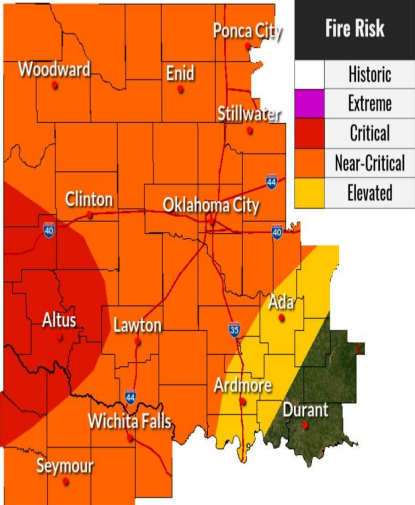
March 22, 2026
12:44 AM

A Red Flag warning is in effect for the Big Country, Concho Valley, and northern Edwards Plateau today.

Hazardous Weather

Sunday Fire Danger

March 22, 2026
2:04 AM



Fire Risk
Historic
Extreme
Critical
Near-Critical
Elevated

Timing
→ **Red Flag Warning**
→ 9 AM through 9 PM

What We Know
→ **Near Critical to Critical** fire weather danger.
→ RH as low as 10-15 percent.
→ Southwest 15 to 25 mph, becoming north at 20 to 30 with gusts up to 40 mph.

National Weather Service | Norman, Oklahoma

A Red Flag Warning will be in effect late this morning through the early evening hours behind a strong cold front across most of our area where the fire danger risk will be Near Critical to Critical.

Elevated Fire Danger Continues Sunday

Wildfires can escalate quickly. Latest info at weather.gov/shv

Dry fuels remain over the Four State Region

- SSW winds near 10 to 20 mph + gusts up to 25 mph
- Relative humidity values as low as 30-45%
- AVOID Explosive Materials
- AVOID all outdoor burning
- Secure tow chains. NEVER park/drive over tall grass
- Properly dispose of cigarettes



weather.gov/shv

National Weather Service - Shreveport, LA

Follow: @NWSShreveport

Updated: Sat Mar 21, 2026 1:11 PM

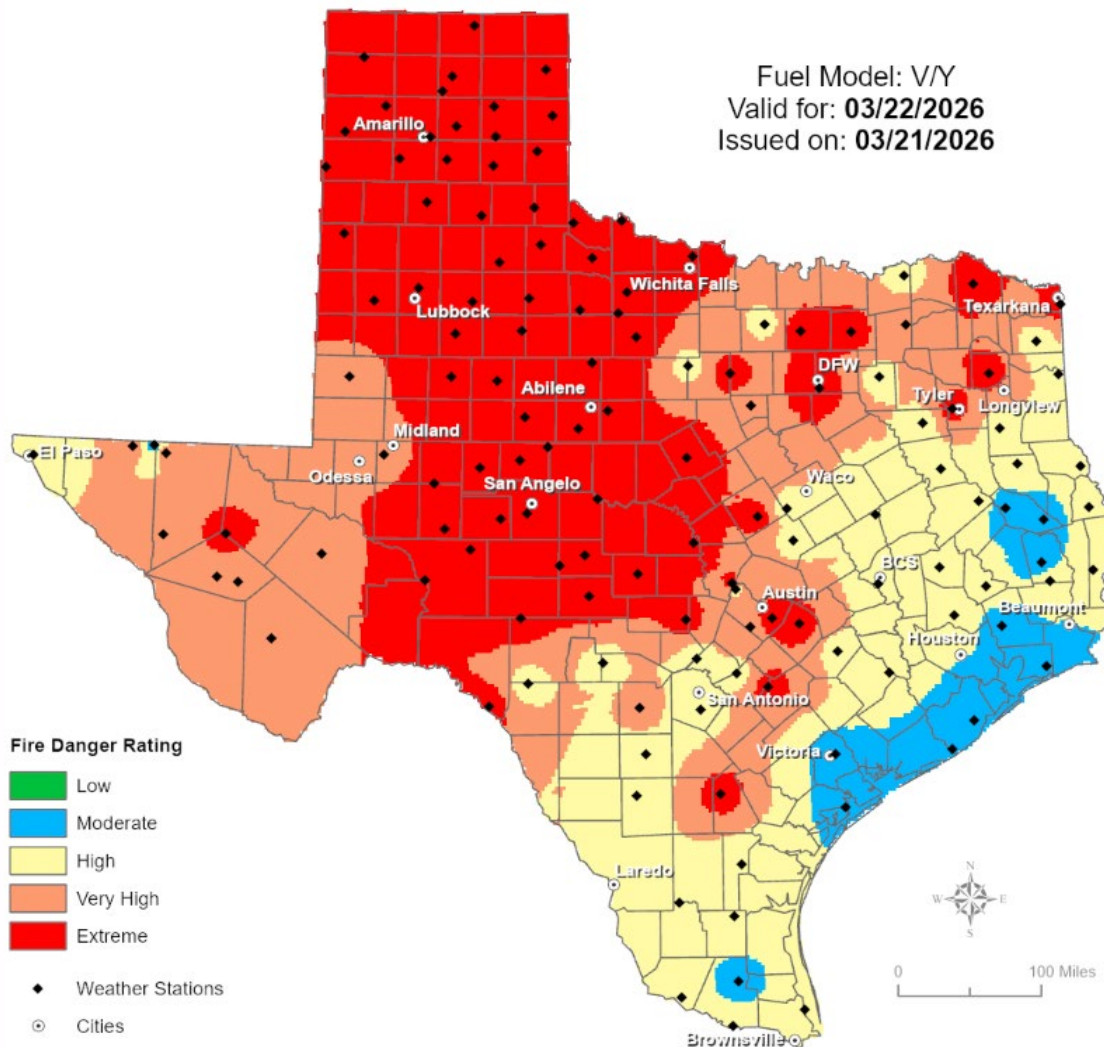
Ongoing dry fuels will yield elevated wildfire conditions through at least Sunday across the entire Four State Region. Outdoor burning and activities that involve open sparks or flames are discouraged.

Weather Advisory/Statement/Watch/Warning Issued

DATE	WARNING TYPE	LOCATION
03/21/26	Special Weather Statement	Angelina, Bowie, Camp, Cass, Cherokee, Franklin, Gregg, Harrison, Morris, Nacogdoches, Panola, Red River, Rusk, Sabine, San Augustine, Shelby, Smith, Titus, Upshur, and Wood
03/22/26	Dense Fog Advisory	Jefferson and Orange Counties

Fire Danger Forecast

Forecast Fire Danger

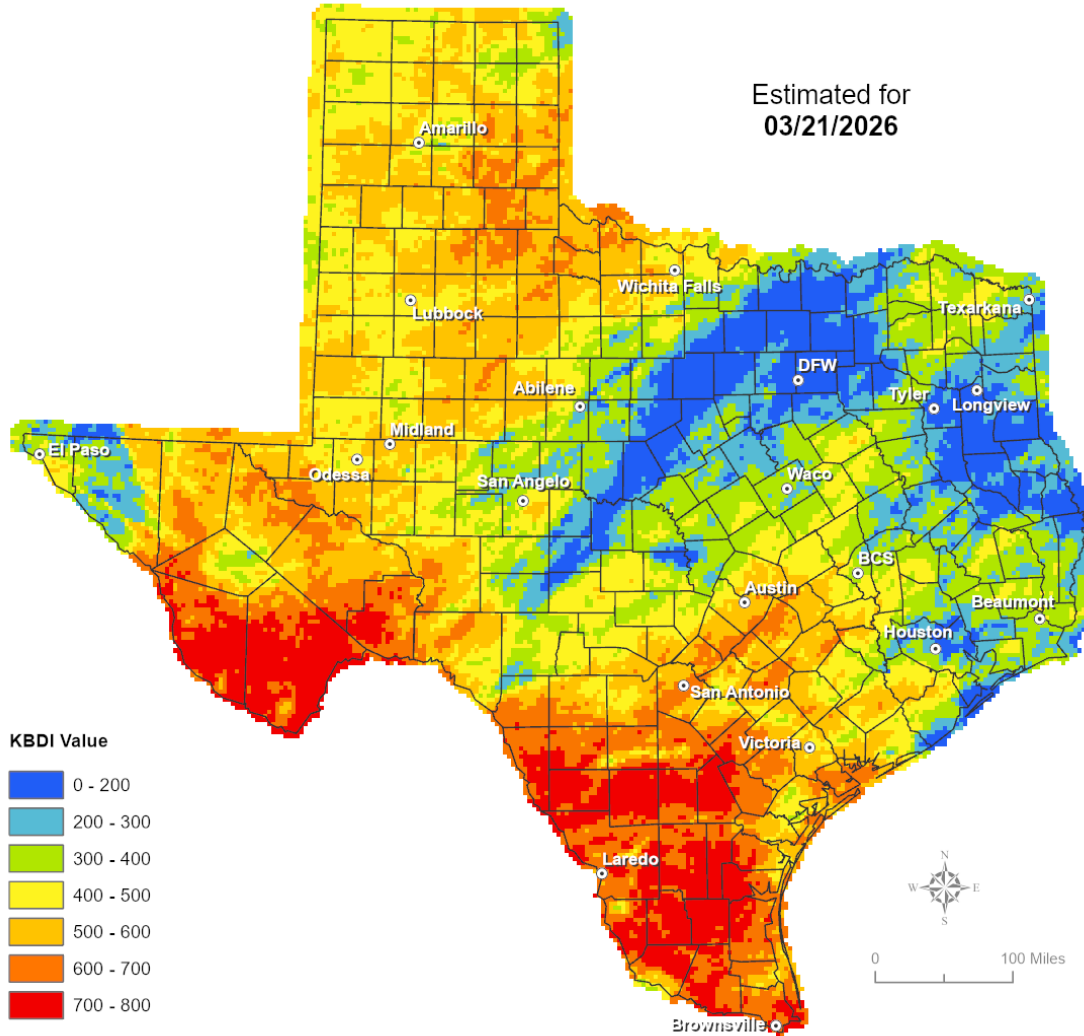


Keetch-Byram Drought

Keetch-Byram Drought Index

(4 km x 4 km resolution)

Estimated for
03/21/2026



Fire Weather

Warnings/Watches/Statements

DATE	WARNING TYPE	LOCATION
03/21/26	Red Flag Warning	Andrews, Archer, Armstrong, Bailey, Borden, Briscoe, Callahan, Carson, Castro, Childress, Clay, Crane, Cochran, Coke, Coleman, Collingsworth, Concho, Cottle, Crockett, Crosby, Dallam, Dawson, Deaf Smith, Dickens, Donley, Ector, Fisher, Floyd, Foard, Gaines, Garza, Glasscock, Gray, Hale, Hall, Hansford, Hardeman, Hartley, Haskell, Hemphill, Hockley, Howard, Hutchinson, Irion, Jones, Kent, King, Knox, Lamb, Lipscomb, Lubbock, Lynn, Martin, Midland, Mitchell, Moore, Motley, Nolan, Ochiltree, Oldham, Parmer, Pecos, Potter, Randall, Reagan, Roberts, Runnels, Schleicher, Scurry, Shackelford, Sherman, Sterling, Stonewall, Sutton, Swisher, Taylor, Terrell, Terry, Throckmorton, Tom Green, Upton, Wheeler, Wichita, Wilbarger, and Yoakum Counties
03/21/26	Fire Danger Statement	Angelina, Bowie, Brooks, Cameron, Cass, Cherokee, Duval, Franklin, Gregg, Harrison, Hidalgo, Jim Hogg, Jim Wells, Kenedy, La Salle, Live Oak, Marion, McMullen, Morris, Nacogdoches, Panola, Red River, Rusk, Sabine, San Augustine, Shelby, Starr, Deaf Smith, Smith, Titus, Upshur, Webb, Willacy, and Wood Counties

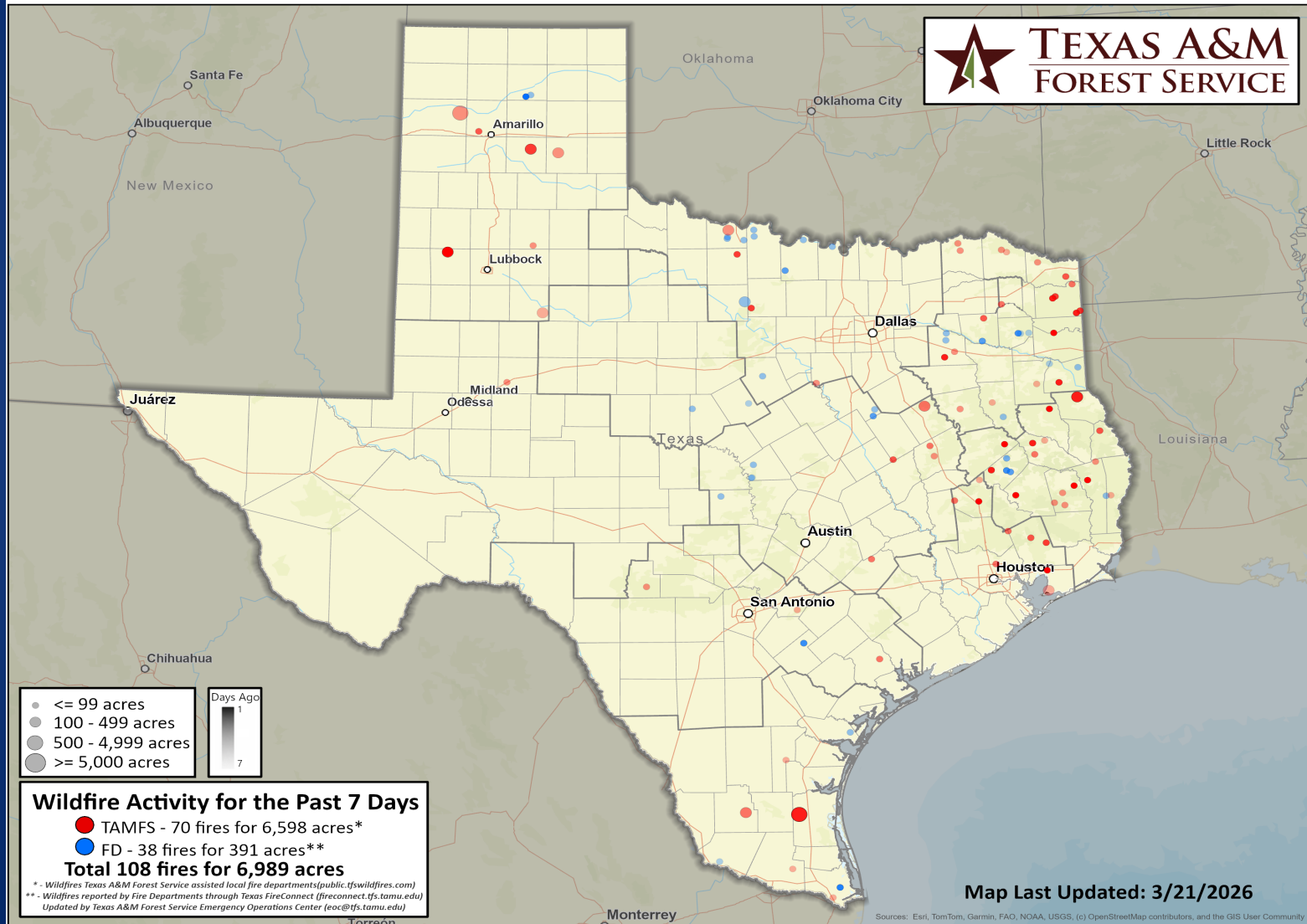
Fire Weather

Warnings/Watches/Statements

DATE	WARNING TYPE	LOCATION
03/22/26	Fire Danger Statement	Atascosa, Bandera, Bastrop, Brown, Bexar, Blanco, Burnet, Caldwell, Comal, DeWitt, Dimmit, Edwards, Fayette, Frio, Gillespie, Gonzales, Guadalupe, Hays, Karnes, Kendall, Kerr, Kinney, Kimble, Lavaca, Lee, Llano, Maverick, McCullough, Medina, Menard, San Saba, Travis, Uvalde, Val Verde, Williamson, Wilson, and Zavala Counties
03/22/26	Red Flag Warning	Brewster, Culberson, Eastland, Jack, Jeff Davis, Montague, Loving, Palo Pinto, Presidio, Reeves, Stephens, Young, Ward, and Winkler Counties
03/22/26	Grass Fire Statement	Bosque, Comanche, Cooke, Coryell, Denton, Erath, Hamilton, Hood, Johnson, Lampasas, Mills, Parker, Somervell, Tarrant, and Wise Counties

Fire Activity (*Last 24 Hours)

Report of 512 (+9) fires and 54,806 (+243) acres have been burned this year. There are 144 (No Change) counties with burn bans. The Keetch–Byram Drought Index list contains 147 (+5) counties with an average over 400.



Training

DATES		TITLE	COURSE	LOCATION
03/20/26	03/22/26	Community Emergency Response Team Basic Training	G-317	San Antonio

Statewide Significant Events

DATES		LOCATION	EVENT
03/02/26	03/22/26	Houston	Houston Livestock Show and Rodeo
03/9/26	03/22/26	Fort Worth	Spring Break at the Zoo
03/10/26	03/23/26	Port Aransas	Spring Break
03/18/26	04/11/26	Fort Worth	National Cutting Horse Association Super Stakes & Super Stakes Classic