

Incidents Reported to the State Operations Center (last 24 hours)

DATE	SUBJECT	LOCATION
03/22/26	Update Report of the Motorcycle Fire (Erath 2901)	Erath County
03/22/26	Update Report #5 of the Alamosa Fire	Motley County
03/22/26	Initial and Final Report of the Henderson 2877 Fire	Henderson County
03/22/26	Update Report #6 of the Alamosa Fire	Motley County
03/22/26	Update Report #7 of the Alamosa Fire	Motley County
03/22/26	Final Report of the Bright Lights Fire	Armstrong County
03/22/26	Final Report of the Motorcycle Fire	Erath County
03/22/26	Initial Report of a Road Closure (US 77)	Refugio County
03/22/26	Initial Report of the Indian Pass Fire	Bell County
03/22/26	Final Report of a Road Closure (US 77)	Refugio County
03/22/26	Update Report of the Indian Pass Fire	Bell County
03/22/26	Final Report of the Indian Pass Fire	Bell County
03/22/26	Final Report of the Alamosa Fire	Motley County
03/22/26	Initial and Final Report of the Cass 2941 Fire	Cass County
03/22/26	Initial Report of the Williamson 2948 Fire	Williamson County

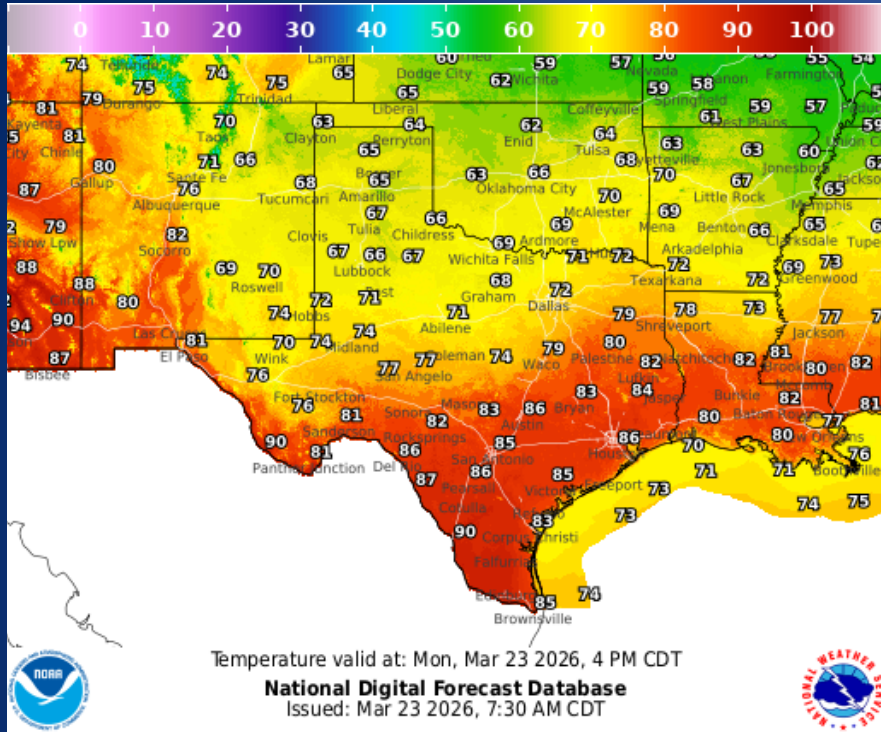
Incidents Reported to the State Operations Center (last 24 hours)

DATE	SUBJECT	LOCATION
03/22/26	Initial and Final Report of the Freestone 2947 Fire	Freestone County
03/22/26	Update Report of the Williamson 2948 Fire	Williamson County
03/22/26	Initial Report of the Spring Pine Fire	Bastrop County
03/22/26	Update Report #2 of the Williamson 2948 Fire	Williamson County
03/22/26	Update Report of the Spring Pine Fire	Bastrop County
03/22/26	Update Report #1 of the Spring Pine Fire	Bastrop County
03/23/26	Update Report #2 of the Spring Pine Fire	Bastrop County
03/23/26	Update Report #3 of the Spring Pine Fire	Bastrop County

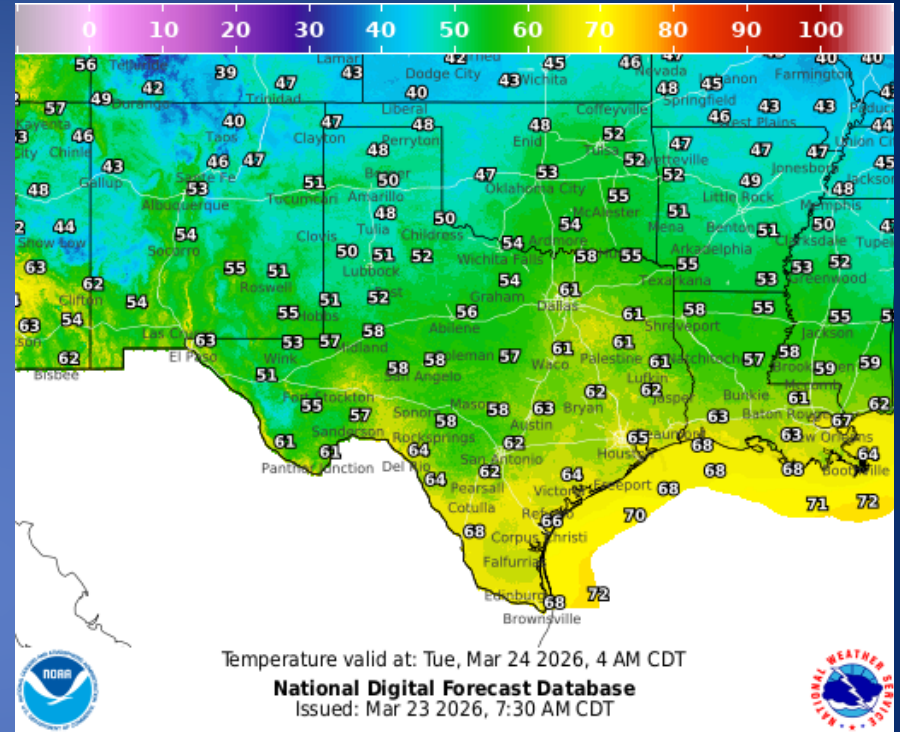
Informational Products Distributed by the State Operations Center

DATE	SUBJECT
03/22/26	Daily Situation Report [25-0026 02JUL Severe Weather]
03/22/26	Daily Situation Report [26-0001 Wildfire Season 2026]
03/22/26	Daily Situation Report [26-0006 01MAR Severe Weather - FINAL]
03/23/26	NWS El Paso, TX/Santa Teresa, NM: Weather Hazard Outlook

Weather Forecast

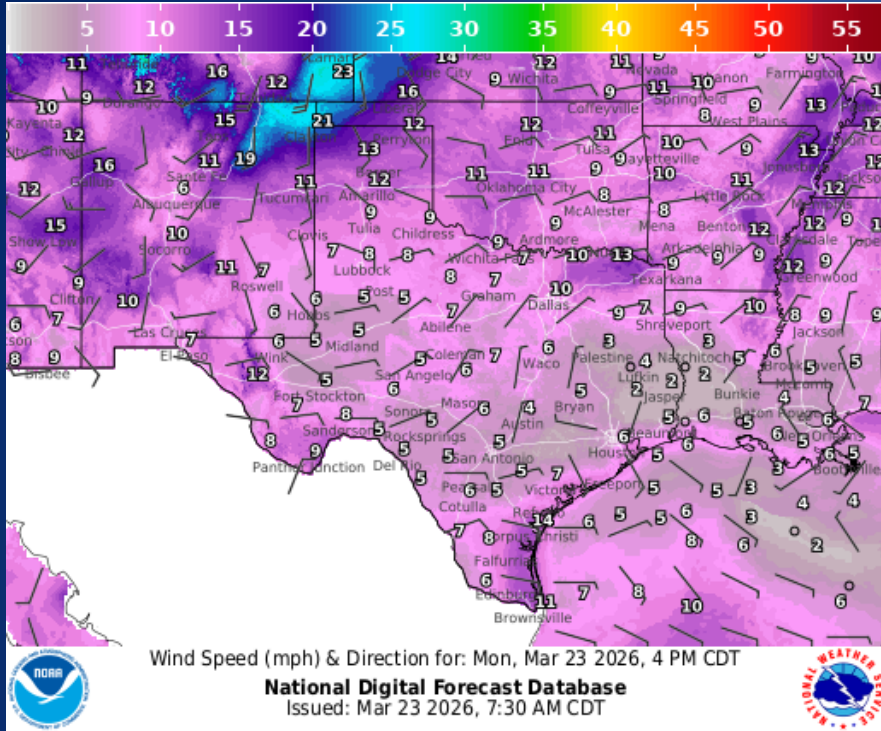


Highs

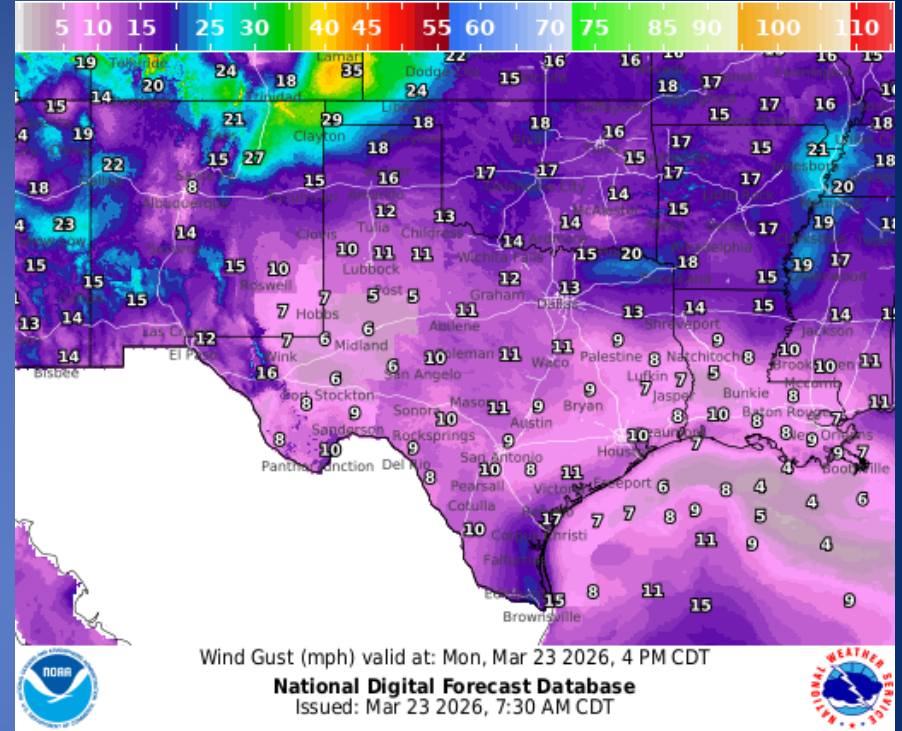


Lows

Weather Forecast



Wind Speed



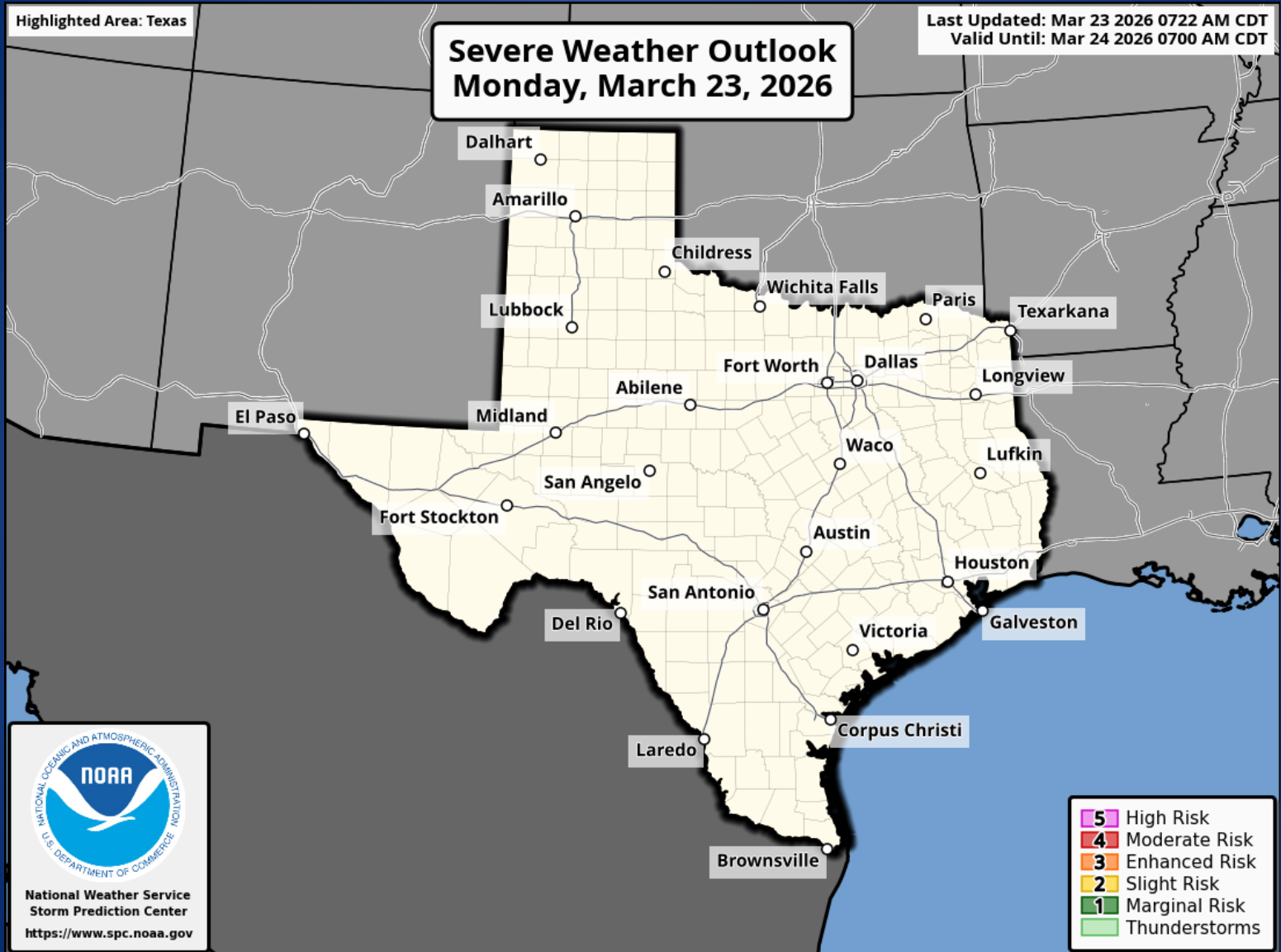
Wind Gust

Hazardous Weather

Highlighted Area: Texas

Last Updated: Mar 23 2026 0722 AM CDT
Valid Until: Mar 24 2026 0700 AM CDT

Severe Weather Outlook Monday, March 23, 2026



National Weather Service
Storm Prediction Center
<https://www.spc.noaa.gov>

- 5 High Risk
- 4 Moderate Risk
- 3 Enhanced Risk
- 2 Slight Risk
- 1 Marginal Risk
- Thunderstorms

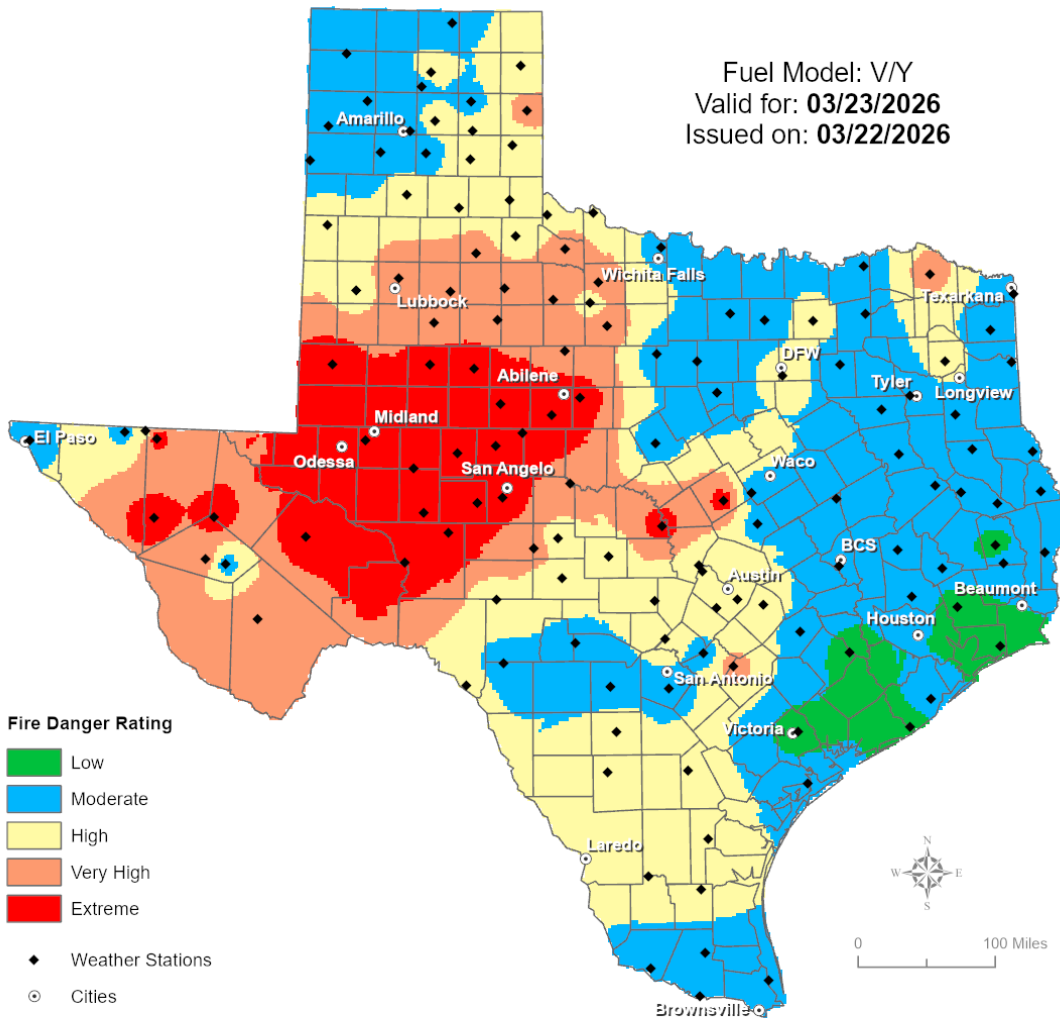
Weather Advisory/Statement/Watch/Warning Issued

DATE	WARNING TYPE	LOCATION
03/22/26	Dense Fog Advisory	Hardin, Jasper, Jefferson, Newton, and Orange Counties
03/22/26	Blowing Dust Advisory	Andrews, Borden, Crane, Culberson, Ector, Glasscock, Howard, Loving, Martin, Midland, Mitchell, Reagan, Reeves, Scurry, Upton, Ward, and Winkler Counties
03/22/26	Airport Weather Warning	Midland County
03/22/26	High Wind Warning	Culberson County
03/23/26	Dense Fog Advisory	Aransas, Bee, Calhoun, Goliad, Hardin, Jasper, Jefferson, Jim Wells, Kleberg, Newton, Nueces, Orange, Refugio, San Patricio, and Victoria Counties
03/23/26	Special Weather Statement	DeWitt, Fayette, Gonzales, Karnes, Lavaca, and Wilson Counties

Fire Danger Forecast

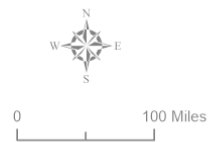
Forecast Fire Danger

Fuel Model: V/Y
Valid for: **03/23/2026**
Issued on: **03/22/2026**



Fire Danger Rating

- Low
- Moderate
- High
- Very High
- Extreme
- Weather Stations
- Cities



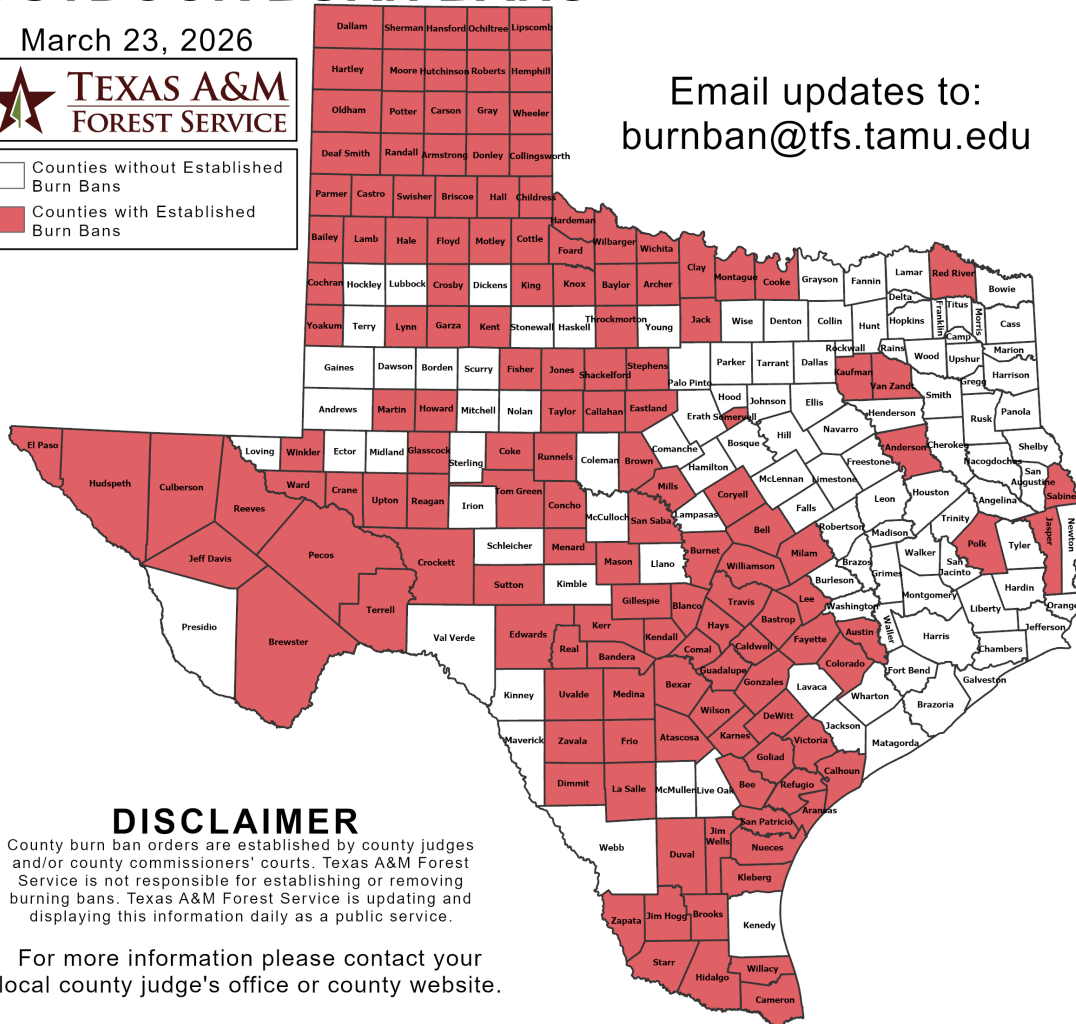
Burn Ban

OUTDOOR BURN BANS

March 23, 2026



Counties without Established Burn Bans
 Counties with Established Burn Bans



Email updates to:
burnban@tfs.tamu.edu

Counties with Burn Bans: 145

- | | | |
|---------------|------------|--------------|
| Anderson | Fayette | Moore |
| Aransas | Fisher | Motley |
| Archer | Floyd | Nueces |
| Armstrong | Foard | Ochiltree |
| Atascosa | Frio | Oldham |
| Austin | Garza | Parmer |
| Bailey | Gillespie | Pecos |
| Bandera | Glasscock | Polk |
| Bastrop | Goliad | Potter |
| Baylor | Gray | Randall |
| Bee | Gonzales | Reagan |
| Bell | Guadalupe | Real |
| Bexar | Hale | Red River |
| Blanco | Hall | Reeves |
| Brewster | Hansford | Refugio |
| Briscoe | Hardeman | Roberts |
| Brooks | Hartley | Runnels |
| Brown | Hays | Sabine |
| Burnet | Hemphill | San Patricio |
| Caldwell | Hidalgo | San Saba |
| Calhoun | Howard | Shackelford |
| Callahan | Hudspeth | Sherman |
| Cameron | Hutchinson | Somervell |
| Carson | Jack | Starr |
| Castro | Jasper | Stephens |
| Childress | Jeff Davis | Sutton |
| Clay | Jim Hogg | Swisher |
| Cochran | Jim Wells | Taylor |
| Coke | Jones | Terrell |
| Collingsworth | Karnes | Throckmorton |
| Colorado | Kaufman | Tom Green |
| Comal | Kendall | Travis |
| Concho | Kent | Upton |
| Cooke | Kerr | Uvalde |
| Coryell | King | Van Zandt |
| Cottle | Kleberg | Victoria |
| Crane | Knox | Ward |
| Crockett | Lamb | Wheeler |
| Crosby | La Salle | Wichita |
| Culberson | Lee | Willacy |
| Dallam | Lipscomb | Williamson |
| Deaf Smith | Lynn | Wilson |
| DeWitt | Martin | Winkler |
| Dimmit | Mason | Yoakum |
| Donley | Medina | Zapata |
| Duval | Menard | Zavala |
| Eastland | Milam | |
| Edwards | Mills | |
| El Paso | Montague | |

DISCLAIMER

County burn ban orders are established by county judges and/or county commissioners' courts. Texas A&M Forest Service is not responsible for establishing or removing burning bans. Texas A&M Forest Service is updating and displaying this information daily as a public service.

For more information please contact your local county judge's office or county website.

RED FLAG WARNINGS: www.weather.gov

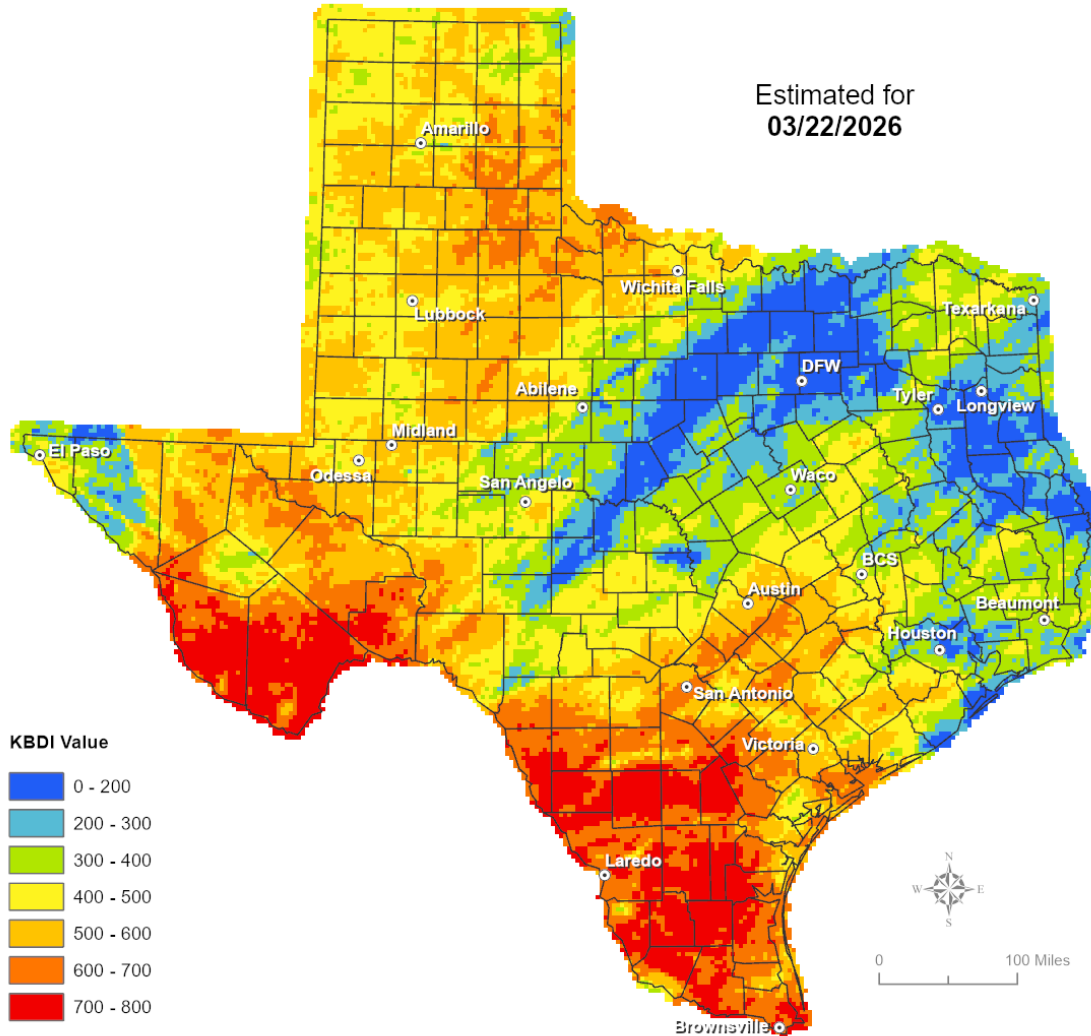
Additional map formats available at <https://tfsweb.tamu.edu/Burnbans/>

Keetch-Byram Drought

Keetch-Byram Drought Index

(4 km x 4 km resolution)

Estimated for
03/22/2026

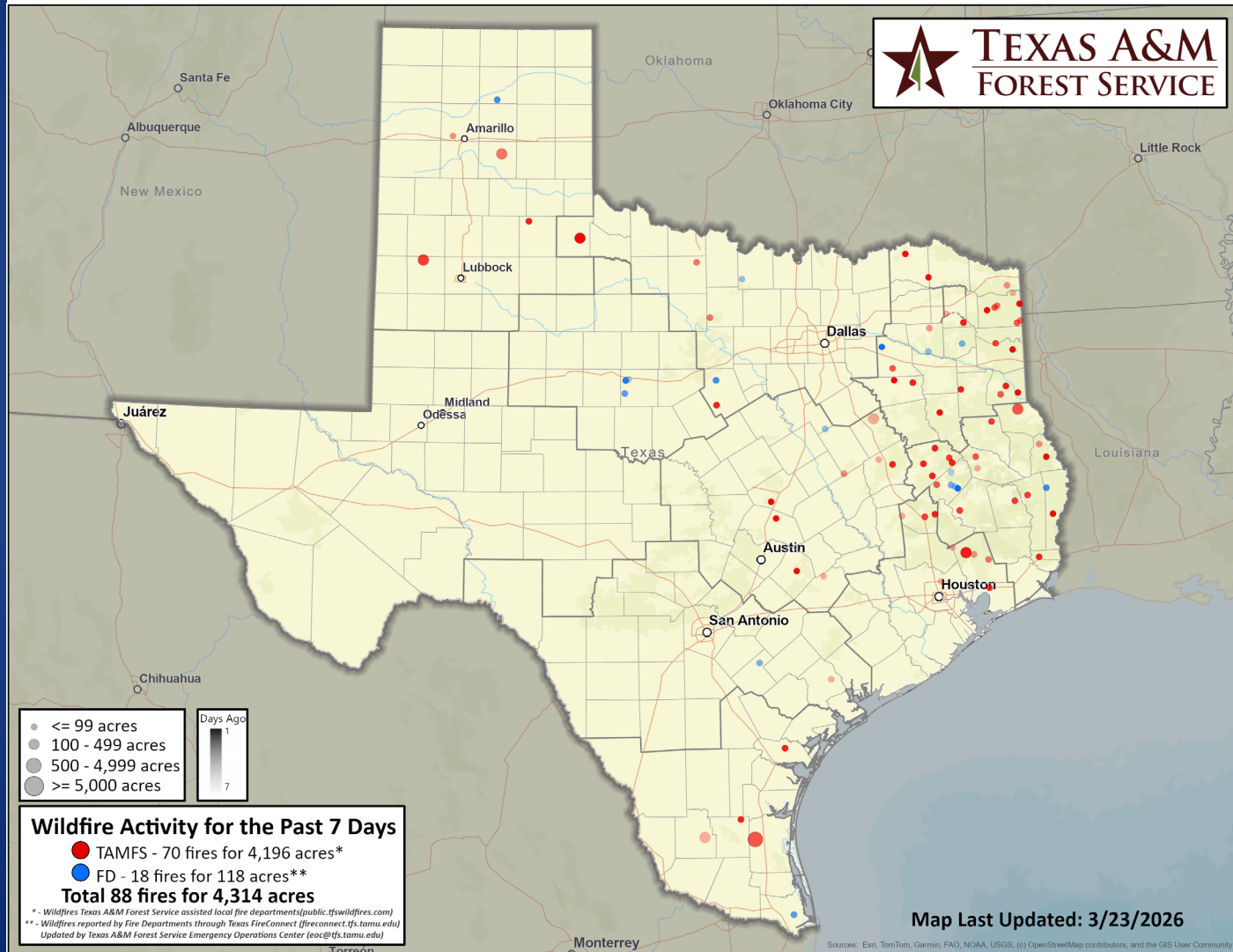


Fire Weather Warnings/Watches/Statements

DATE	WARNING TYPE	LOCATION
03/23/26	Fire Danger Statement	Dallam, Hansford, Hartley, Lipscomb, Ochiltree, and Sherman Counties

Fire Activity (*Last 24 Hours)

Report of 528 (+16) fires and 55,227 (+421) acres have been burned this year. There are 145 (+1) counties with burn bans. The Keetch–Byram Drought Index list contains 154 (+7) counties with an average over 400.



Training

DATES		TITLE	COURSE	LOCATION
03/23/26	03/25/25	Intermediate Incident Command System for Expanding Incidents	G-300	Houston
03/23/26	03/25/25	Intermediate Incident Command System for Expanding Incidents	G-300	Humble
03/23/26	03/25/25	Intermediate Incident Command System for Expanding Incidents	G-300	Waxahachie
03/23/26	03/25/25	Intermediate Incident Command System for Expanding Incidents	G-300	Ysleta del Sur
03/23/26	03/26/26	sUAS for Public Safety Personnel	H-600	Austin
03/23/26	03/27/26	NIMS ICS All-Hazards Incident Commander Course	L-950	Beaumont
03/23/26	03/27/26	All-Hazards Incident Management Team	O-305	San Antonio

Statewide Significant Events

DATES		LOCATION	EVENT
03/10/26	03/23/26	Port Aransas	Spring Break
03/18/26	04/11/26	Fort Worth	National Cutting Horse Association Super Stakes & Super Stakes Classic

Exercises

DATES		LOCATION	TYPE: EXERCISE NAME
03/23/26	03/23/26	Austin	Tabletop: HurrEx 2026