

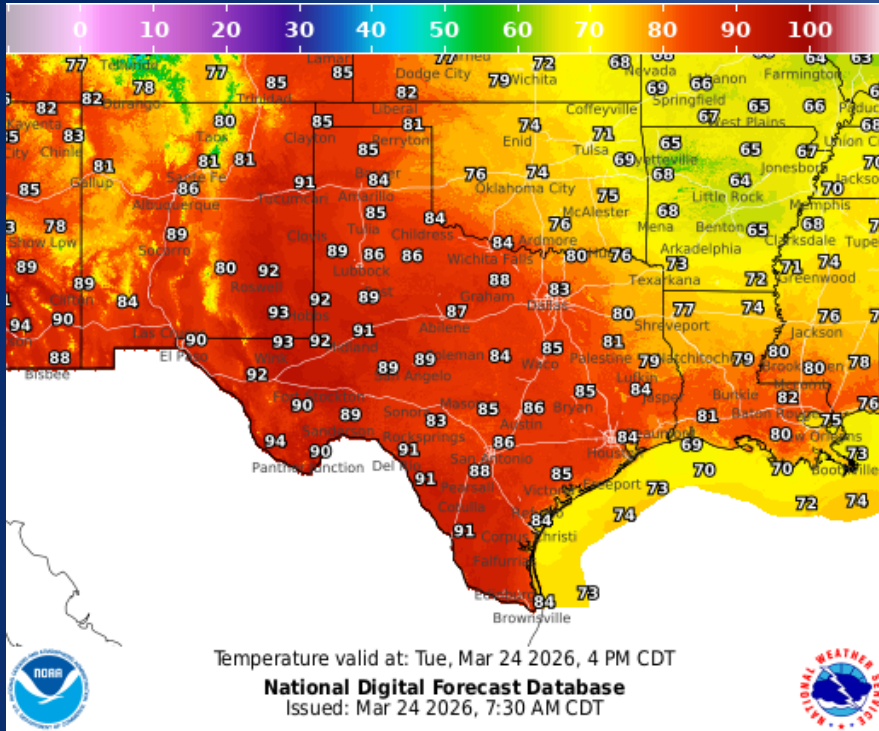
Incidents Reported to the State Operations Center (last 24 hours)

DATE	SUBJECT	LOCATION
03/23/26	Final Report of the Williamson 2948 Fire	Williamson County
03/23/26	Initial Report of the Dusty Ridge Fire	Potter County
03/23/26	Update Report of the Dusty Ridge Fire	Potter County
03/23/26	Update Report of #4 of the Spring Pine Fire	Bastrop County
03/23/26	Final Report of the Armstrong Oaks Fire	Kenedy County
03/23/26	Final Report of the Dusty Ridge Fire	Potter County
03/23/26	Initial and Final Report of the Cass 2999 Fire	Cass County
03/23/26	Initial Report of the Valero Industrial Fire In Port Arthur	Jefferson County
03/23/26	Update Report of the Valero Industrial Fire in Port Arthur	Jefferson County

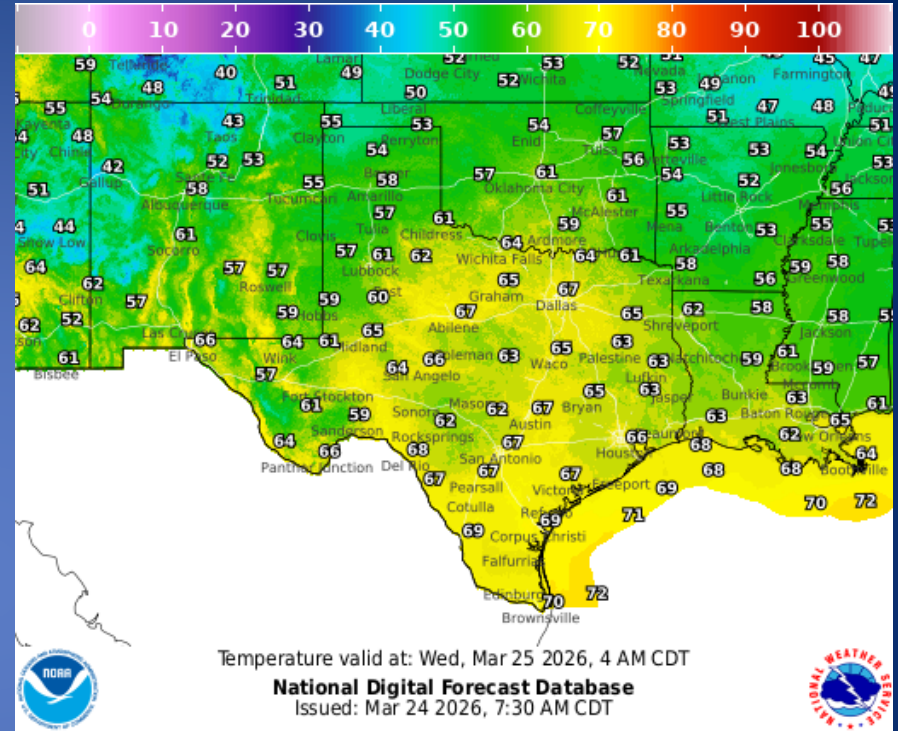
Informational Products Distributed by the State Operations Center

DATE	SUBJECT
03/23/26	Daily Situation Report [25-0026 02JUL Severe Weather]
03/23/26	Daily Situation Report [26-0001 Wildfire Season 2026]
03/23/26	Texas A&M Forest Service: Texas Fire Potential Update
03/24/26	Daily NWS Threat Brief

Weather Forecast

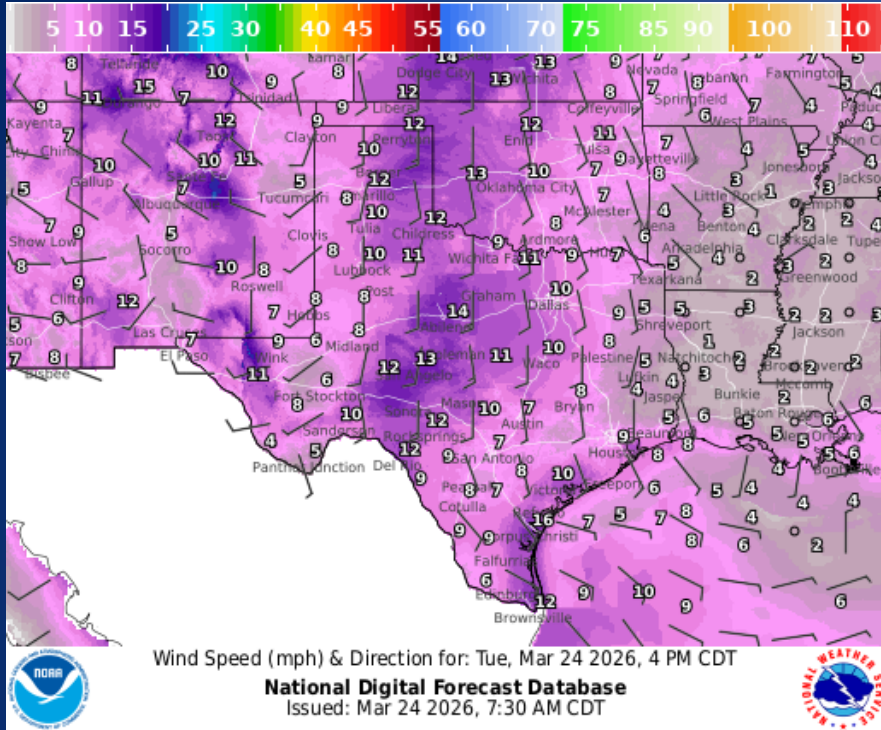


Highs

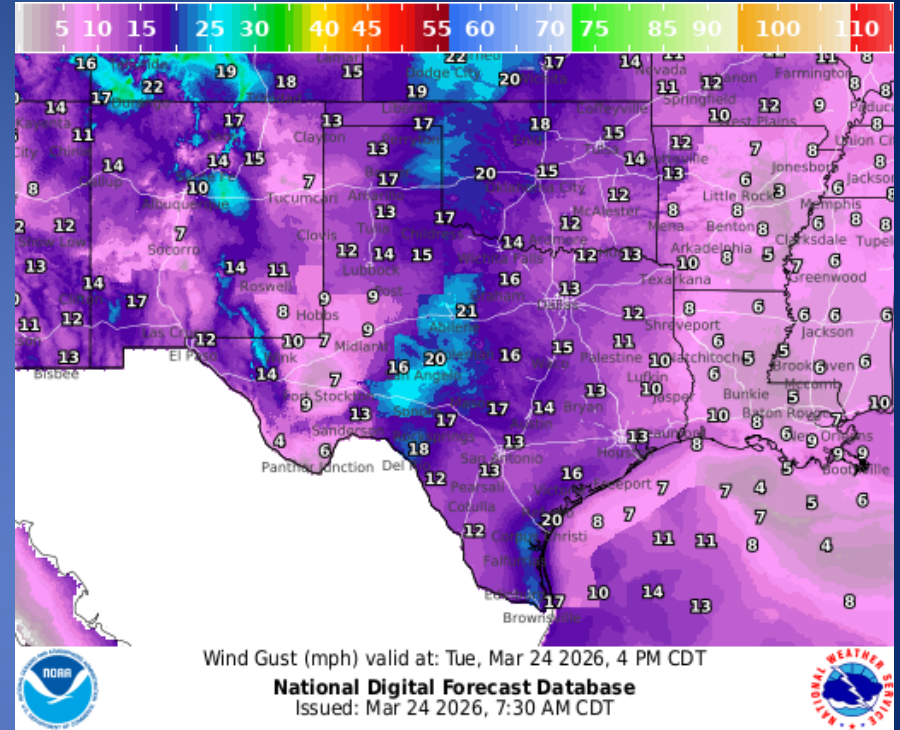


Lows

Weather Forecast



Wind Speed



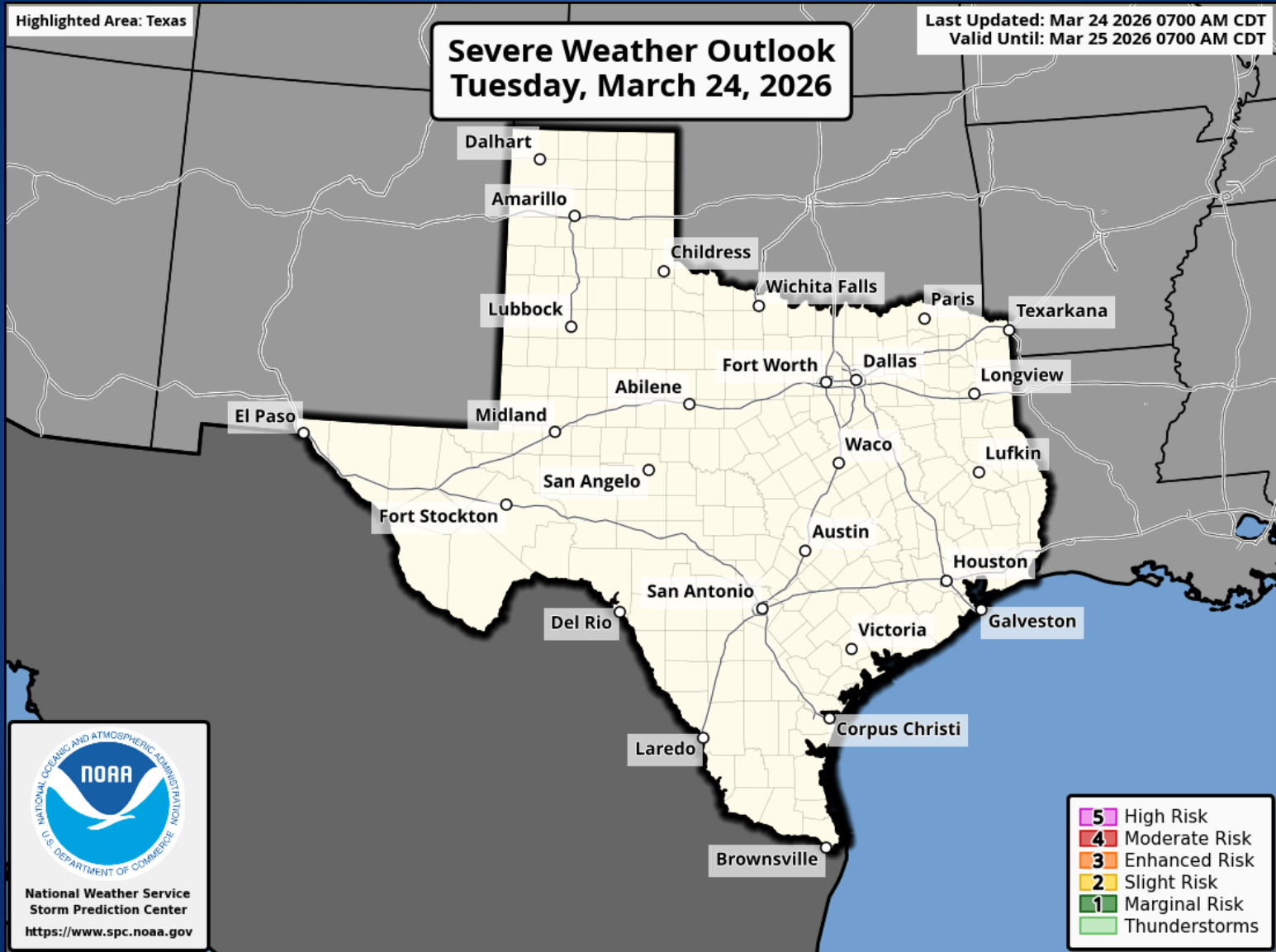
Wind Gust

Hazardous Weather

Highlighted Area: Texas

Severe Weather Outlook Tuesday, March 24, 2026

Last Updated: Mar 24 2026 0700 AM CDT
Valid Until: Mar 25 2026 0700 AM CDT



National Weather Service
Storm Prediction Center
<https://www.spc.noaa.gov>

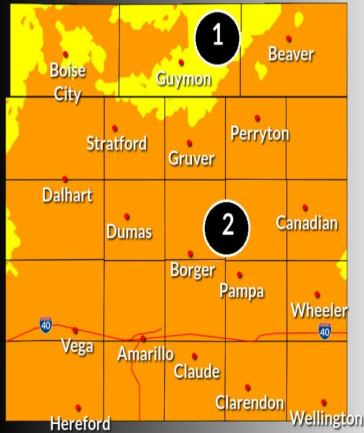
- 5 High Risk
- 4 Moderate Risk
- 3 Enhanced Risk
- 2 Slight Risk
- 1 Marginal Risk
- Thunderstorms

Hazardous Weather

Impactful Heat Wednesday & Thursday

Updated:
Tue Mar 24, 2026 3:37 AM

Heat Risk for Wednesday and Thursday



What Does This Mean?

- 1 - Minor:** Minor risk of heat-related impacts, primarily those susceptible to being affected by heat
- 2 - Moderate:** Moderate risk of heat-related impacts, primarily those susceptible to being affected by heat
- 3 - Major:** Major risk of heat-related impacts for anyone without effective cooling and/or hydration
- 4 - Extreme:** Extreme risk of heat-related impacts for anyone without effective cooling and/or hydration

Be Prepared!



- Limit outdoor activities to the early morning or evening
- Stay hydrated!



National Weather Service | Amarillo

Follow Us: @NWSAmarillo

Rangeland Fire Danger

Avoid activities that may cause a spark
Check out [weather.gov](#) for more information.

12 PM Tuesday - 8 PM Tuesday



The South Plains and the far southwest Texas Panhandle.



Southerly
10-15 mph



Gusts to
25 mph



Relative humidity as low as 9 percent



Fire Danger

Low Elevated Critical Extreme

AVOID OUTDOOR BURNING



REPORT FIRES TO LOCAL AUTHORITIES



NATIONAL WEATHER SERVICE
LUBBOCK, TEXAS

Follow: @NWSLubbock



Updated: Tue Mar 24, 2026 1:01 AM

We will see temperatures warm into the 90s on Wednesday to mid-90s to low-100s on Thursday across the Panhandles. This anomalous heat could cause heat-related impacts to those susceptible to being affected by heat. Heat Risk takes into accounts such as high and low temperatures, humidity, seasonal acclimation, and longevity of heat. Given the anomalous and record breaking heat is occurring early in Spring, Heat Risk is highlighting an area of moderate (category 2/4) Heat Risk for much of the Texas Panhandle.

Much warmer, drier, and occasionally breezy conditions this afternoon will create an elevated fire danger threat for much of the Caprock. A Rangeland Fire Danger statement is in effect today from noon until 8 PM.

Hazardous Weather

Elevated Fire Danger

Avoid activities that may cause a spark
Latest info at weather.gov/Midland



Through 11 PM CDT /10 PM MDT/ this evening

The Guadalupe and Delaware Mountains, Davis Mountain and Sacramento Foothills, and the Culberson and Eddy County Plains

- Southwest wind 5-15 mph, with gusts up to 25 mph.
- Minimum relative humidity As low as 5%.
- Dry to critically dry fuels.



Fire Danger



AVOID OUTDOOR BURNING

Low Elevated Critical Extreme



REPORT FIRES TO LOCAL AUTHORITIES



weather.gov/Midland

Follow: [X](#) [f](#) [@NWSMidland](#)

National Weather Service · Midland/Odessa, TX

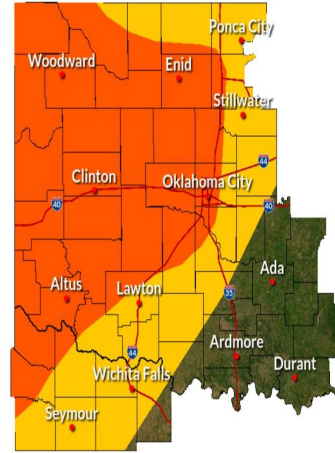
Updated: Tue Mar 24, 2026 3:45 AM

Elevated fire weather conditions are expected in the Guadalupe and Delaware Mountains, Davis and Sacramento Mountains Foothills, and Culberson and Eddy County Plains from 2 PM CDT /1 PM MDT/ this afternoon to 11 PM CDT /10 PM MDT/ this evening. Please field-strip your cigarettes!

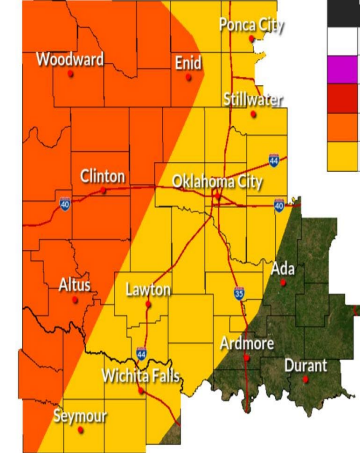
Late Week Near Critical Fire Danger Risks

March 24, 2026
1:32 AM

Thursday



Friday



Fire Risk	
Historic	
Extreme	
Critical	
Near-Critical	
Elevated	



National Weather Service | Norman, Oklahoma



[@NWSNorman](#)



weather.gov/norman

Elevated to near critical fire weather conditions will be possible later this week, especially across parts of western OK and western north TX. A cold front will also cause a wind shift during this time.

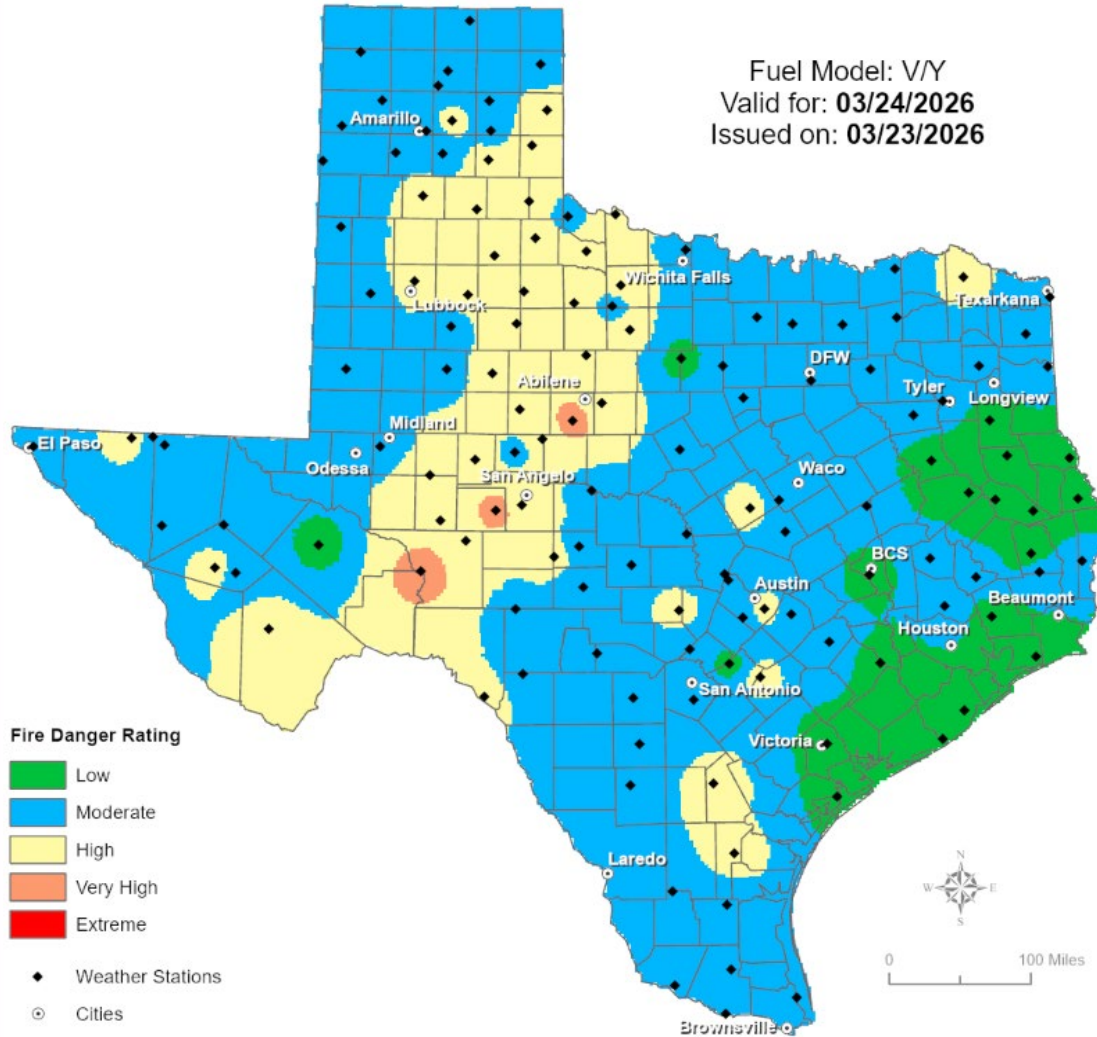
Weather Advisory/Statement/Watch/Warning Issued

DATE	WARNING TYPE	LOCATION
03/23/26	Dense Fog Advisory	Hardin, Jasper, Jefferson, Newton, and Orange Counties
03/24/26	Special Weather Statement	Aransas, Brooks, Calhoun, Cameron, Goliad, Hidalgo, Jim Hogg, Jim Wells, Kenedy, Kleberg, Nueces, Refugio, San Patricio, Starr, Victoria, Willacy, and Zapata Counties
03/24/26	Dense Fog Advisory	Hardin, Jasper, Jefferson, Newton, and Orange Counties

Fire Danger Forecast

Forecast Fire Danger

Fuel Model: V/Y
Valid for: 03/24/2026
Issued on: 03/23/2026



Burn Ban

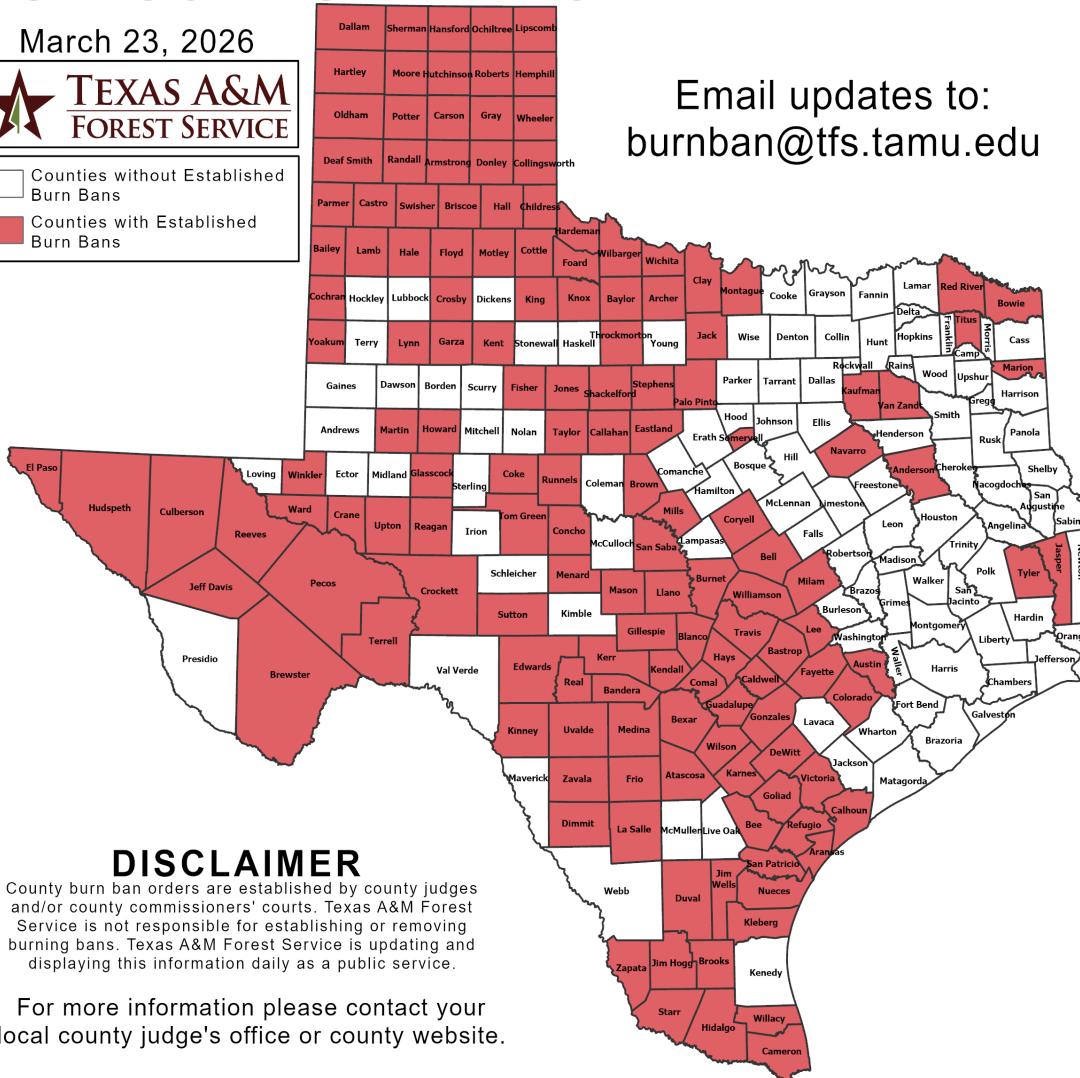
OUTDOOR BURN BANS

March 23, 2026



Counties without Established Burn Bans
 Counties with Established Burn Bans

Email updates to:
burnban@tfs.tamu.edu



Counties with Burn Bans: 150

- Anderson
- Aransas
- Archer
- Armstrong
- Atascosa
- Austin
- Bailey
- Bandera
- Bastrop
- Baylor
- Bee
- Bell
- Bexar
- Blanco
- Bowie
- Brewster
- Briscoe
- Brooks
- Brown
- Burnet
- Caldwell
- Calhoun
- Callahan
- Cameron
- Carson
- Castro
- Childress
- Clay
- Cochran
- Coke
- Collingsworth
- Colorado
- Comal
- Concho
- Coryell
- Cottle
- Crane
- Crockett
- Crosby
- Culberson
- Dallam
- Deaf Smith
- DeWitt
- Dimmit
- Donley
- Duval
- Eastland
- Edwards
- El Paso
- Fayette
- Fisher
- Floyd
- Foard
- Frio
- Garza
- Gillespie
- Glasscock
- Goliad
- Gonzales
- Gray
- Guadalupe
- Hale
- Hall
- Hansford
- Hardeman
- Hartley
- Hays
- Hemphill
- Hidalgo
- Howard
- Hudspeth
- Hutchinson
- Jack
- Jasper
- Jeff Davis
- Jim Hogg
- Jim Wells
- Jones
- Karnes
- Kaufman
- Kendall
- Kerr
- King
- Kinney
- Kleberg
- Knox
- Lamb
- La Salle
- Lee
- Lipscomb
- Llano
- Lynn
- Marion
- Martin
- Mason
- Medina
- Menard
- Milam
- Mills
- Montague
- Moore
- Motley
- Navarro
- Nueces
- Ochiltree
- Oldham
- Palo Pinto
- Parmer
- Pecos
- Potter
- Randall
- Reagan
- Real
- Red River
- Reeves
- Refugio
- Roberts
- Runnels
- San Patricio
- San Saba
- Shackelford
- Sherman
- Somervell
- Starr
- Stephens
- Sutton
- Swisher
- Taylor
- Terrell
- Throckmorton
- Titus
- Tom Green
- Travis
- Tyler
- Upton
- Uvalde
- Van Zandt
- Victoria
- Ward
- Wheeler
- Wichita
- Wilbarger
- Willacy
- Williamson
- Wilson
- Winkler
- Yoakum
- Zapata
- Zavala

DISCLAIMER

County burn ban orders are established by county judges and/or county commissioners' courts. Texas A&M Forest Service is not responsible for establishing or removing burning bans. Texas A&M Forest Service is updating and displaying this information daily as a public service.

For more information please contact your local county judge's office or county website.

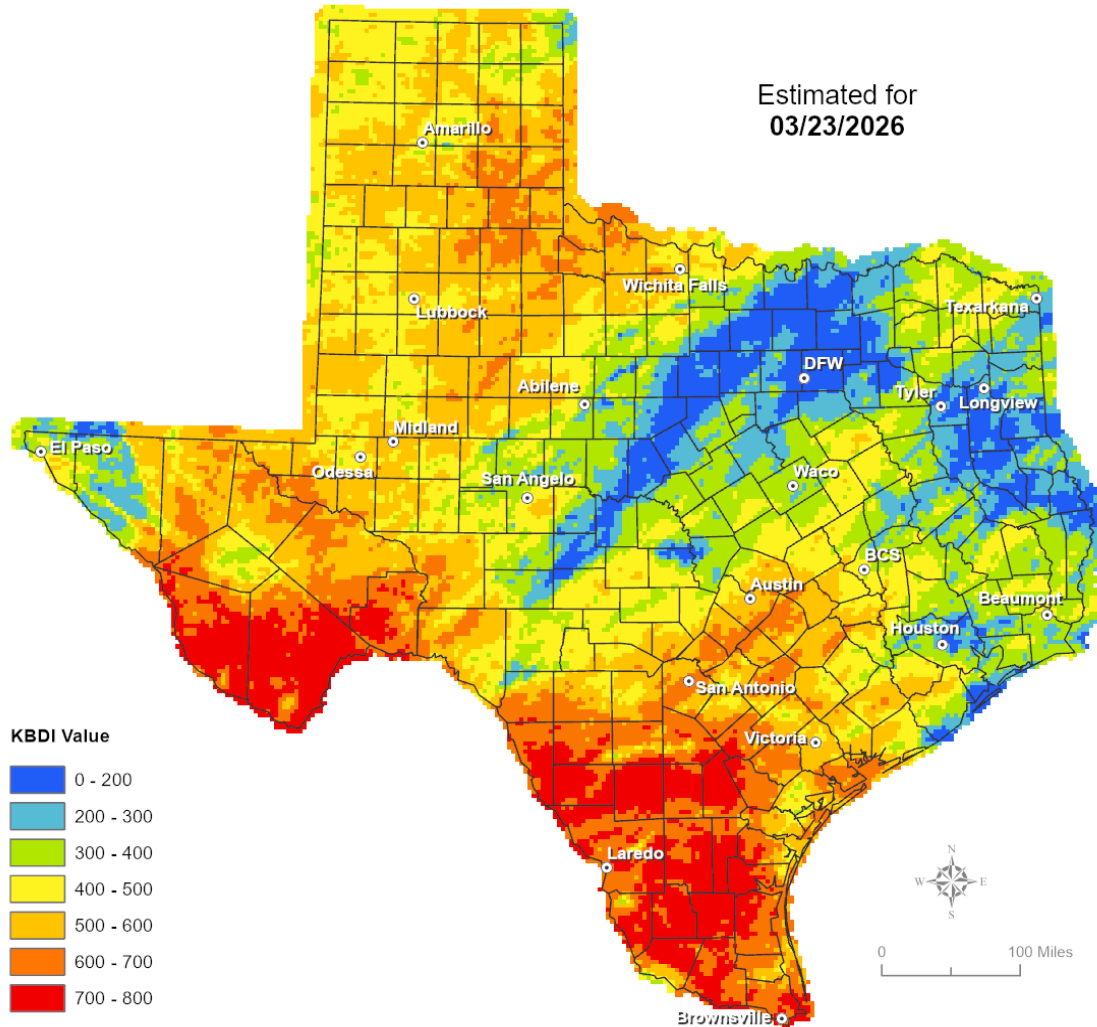
RED FLAG WARNINGS: www.weather.gov
 Additional map formats available at <https://tfsweb.tamu.edu/Burnbans/>

Keetch-Byram Drought

Keetch-Byram Drought Index

(4 km x 4 km resolution)

Estimated for
03/23/2026

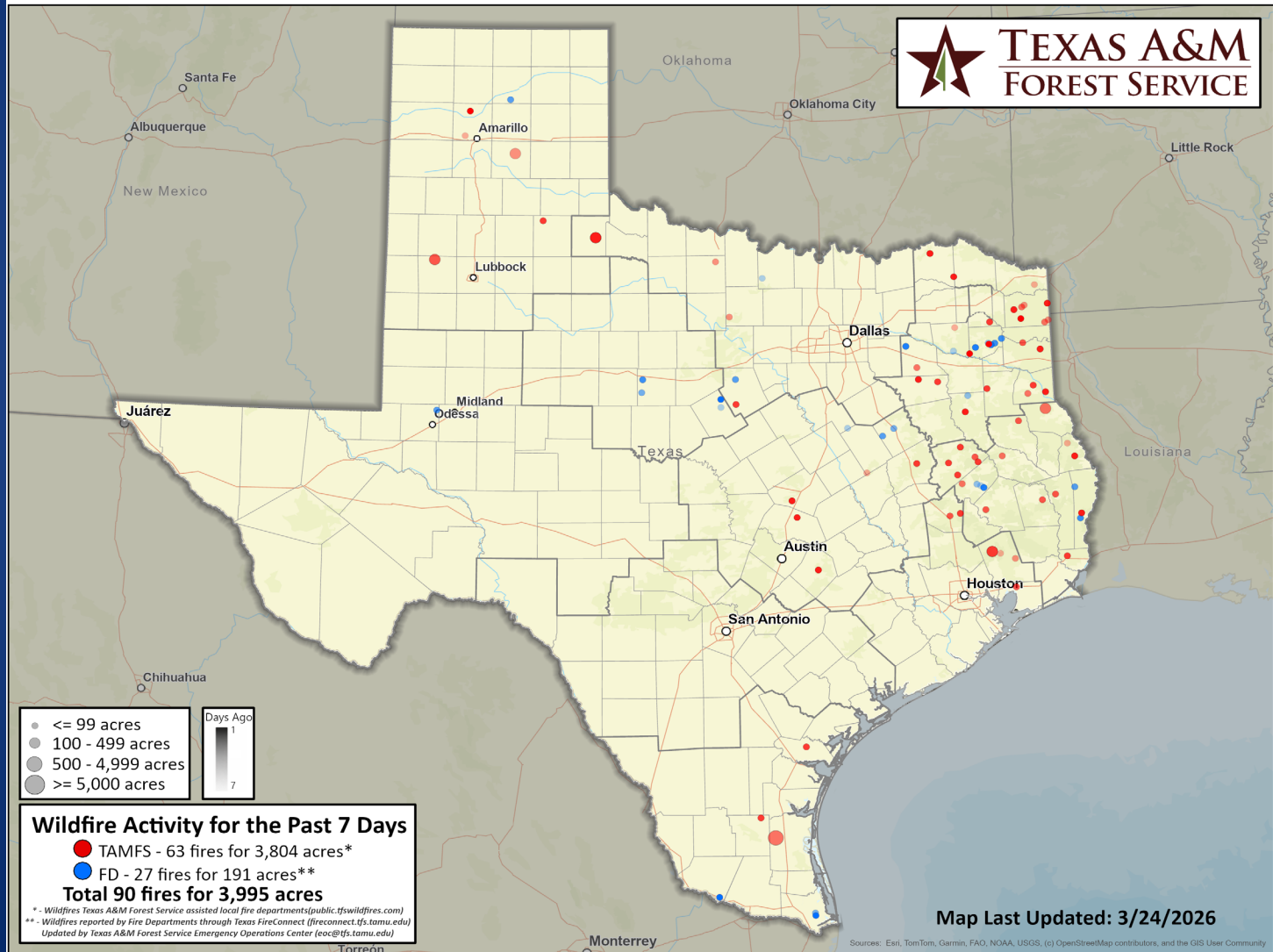


Fire Weather Warnings/Watches/Statements

DATE	WARNING TYPE	LOCATION
03/23/26	Fire Danger Statement	Bailey, Castro, Cochran, Hale, Hockley, Lamb, Lubbock, Lynn, Parmer, Swisher, Terry, and Yoakum Counties

Fire Activity (*Last 24 Hours)

Report of 543 (+15) fires and 55,570 (+343) acres have been burned this year. There are 150 (+5) counties with burn bans. The Keetch–Byram Drought Index list contains 159 (+5) counties with an average over 400.



Training

DATES		TITLE	COURSE	LOCATION
03/23/26	03/25/26	Intermediate Incident Command System for Expanding Incidents	G-300	Houston
03/23/26	03/25/26	Intermediate Incident Command System for Expanding Incidents	G-300	Humble
03/23/26	03/25/26	Intermediate Incident Command System for Expanding Incidents	G-300	Waxahachie
03/23/26	03/25/26	Intermediate Incident Command System for Expanding Incidents	G-300	Ysleta del Sur
03/23/26	03/26/26	sUAS for Public Safety Personnel	H-600	Austin
03/23/26	03/27/26	NIMS ICS All-Hazards Incident Commander Course	L-950	Beaumont
03/23/26	03/27/26	All-Hazards Incident Management Team	O-305	San Antonio
03/23/26	03/25/26	Community Emergency Response Team Basic Training	G-317	San Antonio
03/24/26	03/25/26	Emergency Operations Center (EOC) Operations and Planning for All-Hazards Events	MGT-346	Fort Worth

Training

DATES		TITLE	COURSE	LOCATION
03/24/26	03/25/26	Recovery from Disaster Local Community Roles	G-205	Richardson
03/24/26	03/26/26	Intermediate Incident Command System for Expanding Incidents	G-300	Killeen
03/24/26	03/25/26	Local Mitigation Planning Training	G-318	El Paso
03/24/26	03/25/26	Evacuation and Re-Entry Planning Course	G-358	Sinton
03/24/26	03/25/26	Advanced Incident Command System for Complex Incidents	G-400	Waco
03/24/26	03/24//26	Rapid Needs Assessment	G-557	Richardson

Statewide Significant Events

DATES		LOCATION	EVENT
03/18/26	04/11/26	Fort Worth	National Cutting Horse Association Super Stakes & Super Stakes Classic