



# Incidents Reported to the State Operations Center (last 24 hours)

DATE	SUBJECT	LOCATION
03/24/26	Final Report of the Highway 89 Fire	San Patricio County
03/24/26	Initial Report of the Hutchinson 3056 Fire	Hutchinson County
03/24/26	Update Report of the Hutchinson (3056) Fire in Hutchinson County	Hutchinson County
03/24/26	Update Report #5 of the Spring Pine Fire	Bastrop County
03/24/26	Initial and Final Report of the Tyler 3055 Fire	Tyler County
03/24/26	Initial Report of the Walker 3066 Fire	Walker County
03/24/26	Update Report #2 of the Hutchinson Fire	Hutchinson County
03/24/26	Initial Report of a Road Closure (SH 46)	Kendall County
03/24/26	Final Report of the Walker 3066 Fire	Walker County
03/24/26	Initial Report of a Brushfire	Jackson County
03/24/26	Initial Report of a Telecommunications Outage	Calhoun County
03/24/26	Initial Report of a HazMat Incident	Brazoria County
03/24/26	Final Report of the Spring Pine Fire	Bastrop County
03/24/26	Update Report #3 of the Hutchinson Fire	Hutchinson County
03/24/26	Initial Report of the Crow Canyon Fire	Bandera County

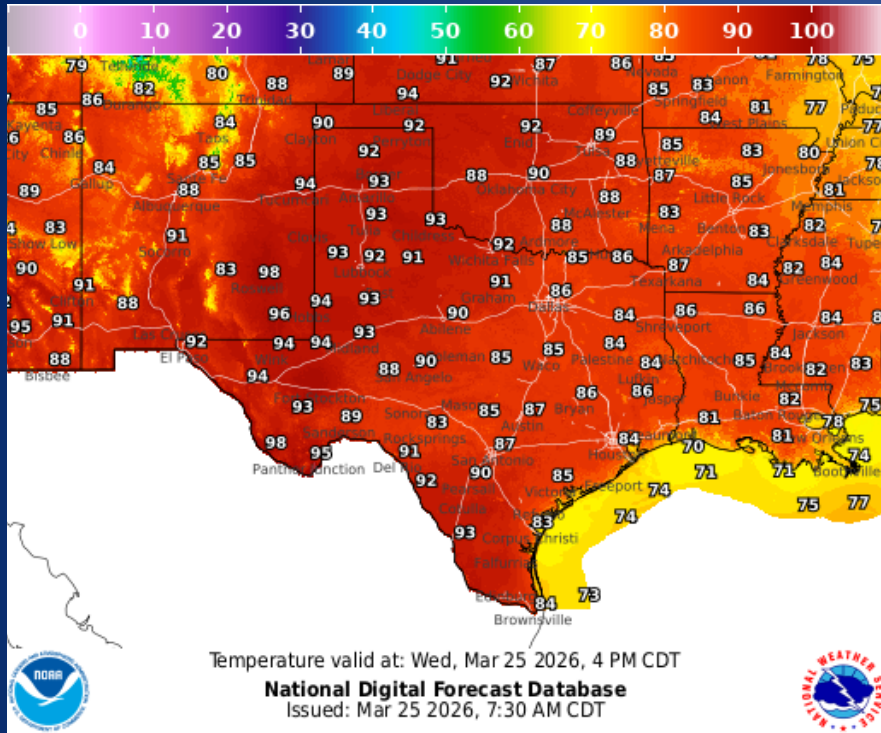
# Incidents Reported to the State Operations Center (last 24 hours)

DATE	SUBJECT	LOCATION
03/24/26	Final Report of the Brushfire	Jackson County
03/24/26	Initial and Final Report of the Rusk 3069 Fire	Rusk County
03/24/26	Initial and Final Report of the Rusk 3076 Fire	Rusk County
03/24/26	Final Report of the Water Outage	Harrison County
03/24/26	Final Report of a Telecommunications Outage	Calhoun County
03/24/26	Report of the Crow Canyon Fire	Bandera County
03/24/26	Final Report of a Road Closure (SH 46)	Kendall County
03/24/26	Initial Report of the Hutchinson 3085 Fire	Hutchinson County
03/24/26	Update Report of the Crow Canyon Fire	Bandera County
03/25/26	Update #4 of the Hutchinson Fire	Hutchinson County
03/25/26	Update Report of the Pettit Road (Hutchinson 3085) Fire	Hutchinson County
03/25/26	Update Report #5 of the Hutchinson Fire	Hutchinson County
03/25/26	Update Report #2 of the Crow Canyon Fire	Bandera County

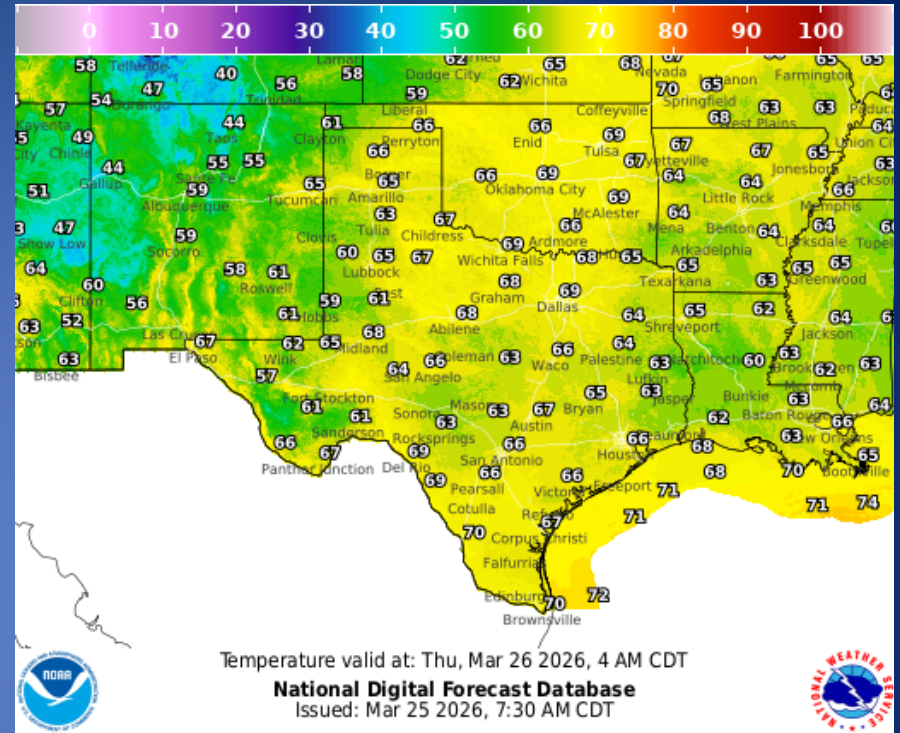
# Informational Products Distributed by the State Operations Center

DATE	SUBJECT
03/24/26	Daily Situation Report [26-0001 Wildfire Season 2026]
03/24/26	Daily Situation Report [25-0026 02JUL Severe Weather]
03/25/26	Daily NWS Threat Brief

# Weather Forecast

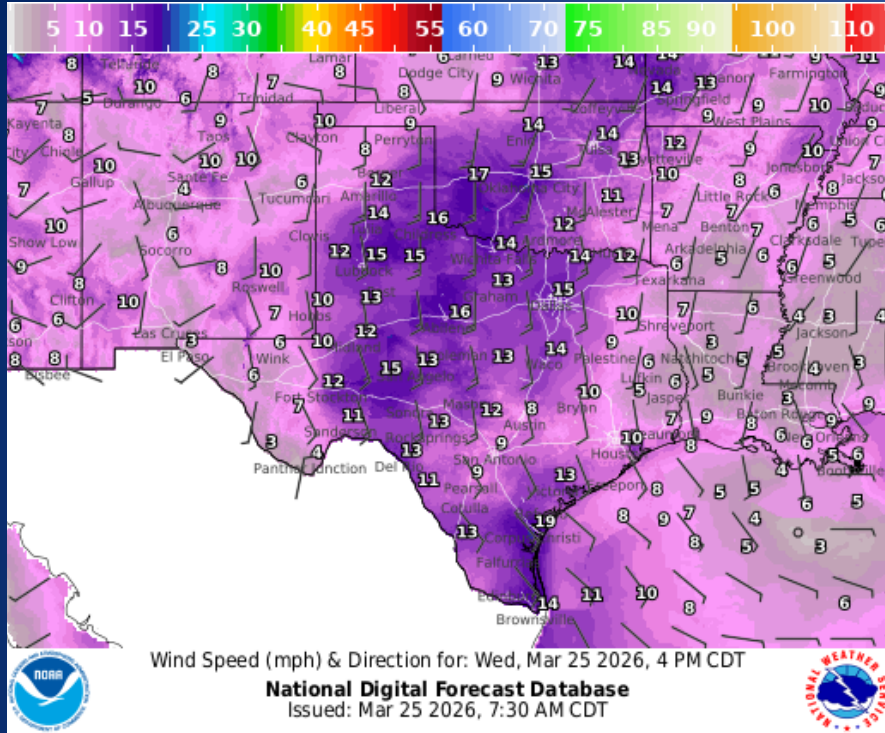


## Highs

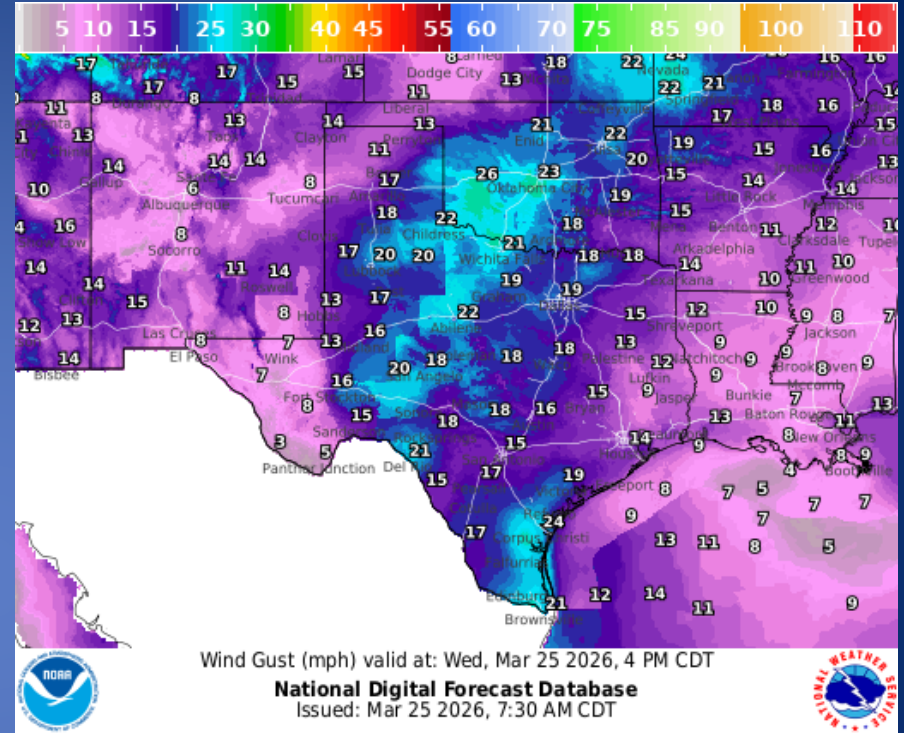


## Lows

# Weather Forecast

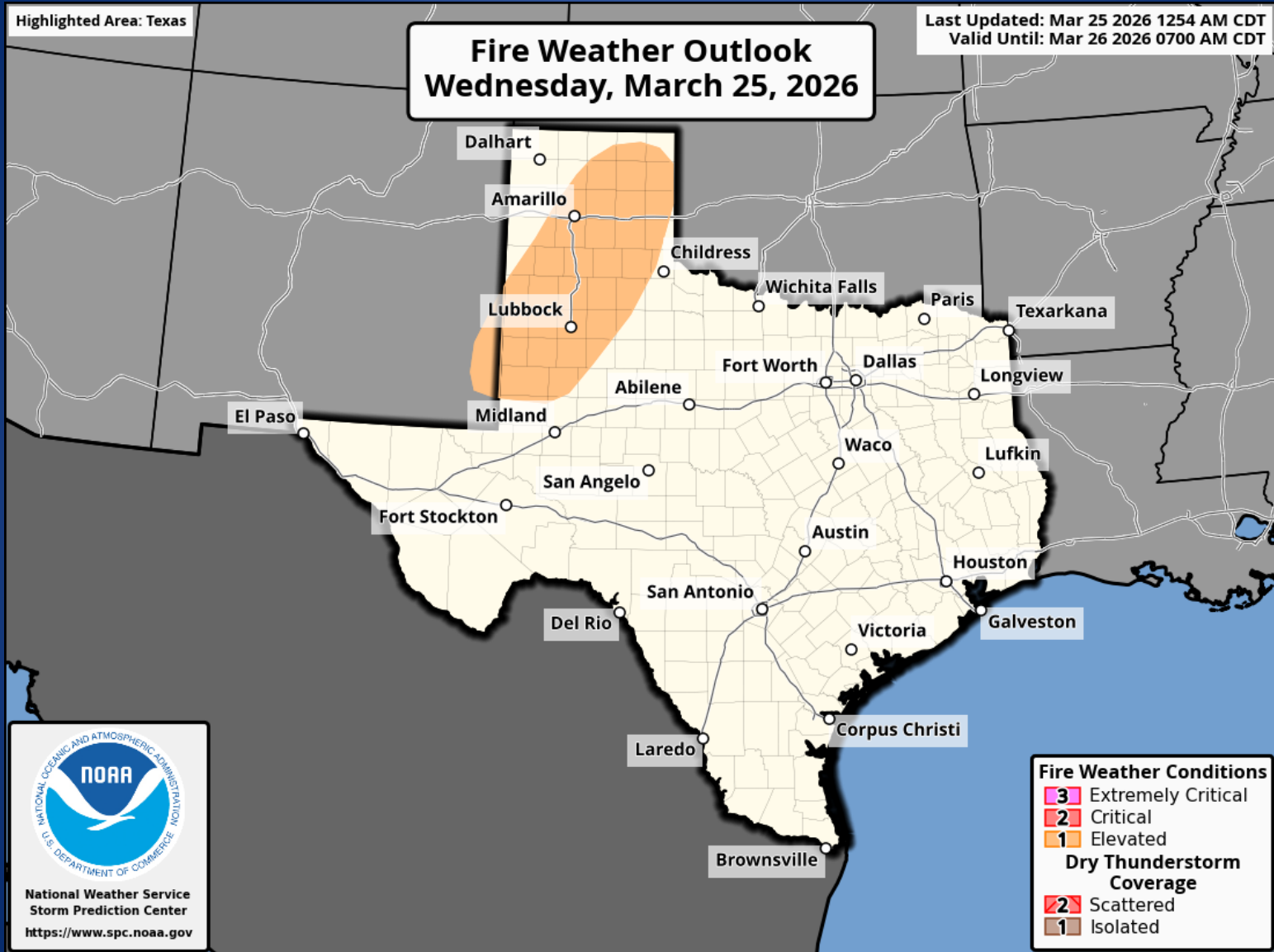


## Wind Speed



## Wind Gust

# Hazardous Weather





# Hazardous Weather

## Elevated Fire Danger

Avoid activities that may cause a spark  
Latest info at [weather.gov/Midland](http://weather.gov/Midland)



Through 9 PM CDT / 8 PM MDT/ this evening

Southeast New Mexico and adjacent areas of West Texas, including the western Permian Basin and Pecos River Valley

- South wind 10-20 mph, with gusts up to 25 mph.
- Minimum relative humidity As low as 5%.
- Dry to critically dry fuels.



### Fire Danger

AVOID OUTDOOR BURNING

Low Elevated Critical Extreme



REPORT FIRES TO LOCAL AUTHORITIES



[weather.gov/Midland](http://weather.gov/Midland)

Follow: [X](#) [f](#) @NWSMidland

National Weather Service · Midland/Odessa, TX

Updated: Wed Mar 25, 2026 3:45 AM

**A Rangeland Fire Danger Statement for elevated fire weather conditions is in effect across Southeast New Mexico and adjacent areas of West Texas, including the western Permian Basin and Pecos River Valley, from 8 AM CDT / 7 AM MDT/ this morning to 9 PM CDT / 8 PM MDT/ this evening. Please field-strip your cigarettes!**

## Hot Today



Sunny with highs in the upper 80s to mid 90s



South winds 10 to 20 mph, with higher gusts

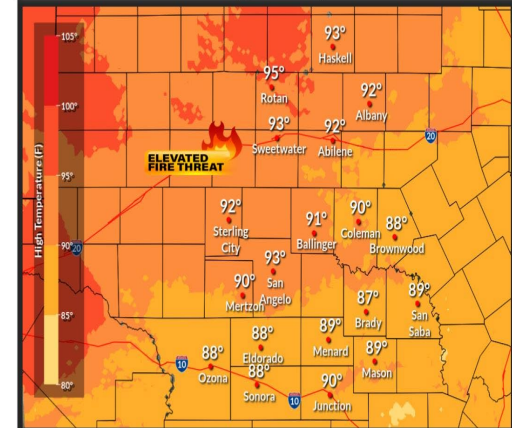


### High Temperature Records

Abilene: 93

San Angelo: 94

## Forecast High Temperatures



NATIONAL WEATHER SERVICE SAN ANGELO

Follow: [X](#) [f](#) @NWSSanAngelo

[weather.gov/SJT](http://weather.gov/SJT)

Updated: Wed Mar 25, 2026 1:23 AM

**Warmer today with highs in the upper 80s to mid 90s. Winds will be from the south at 10 to 20 mph, with higher gusts.**

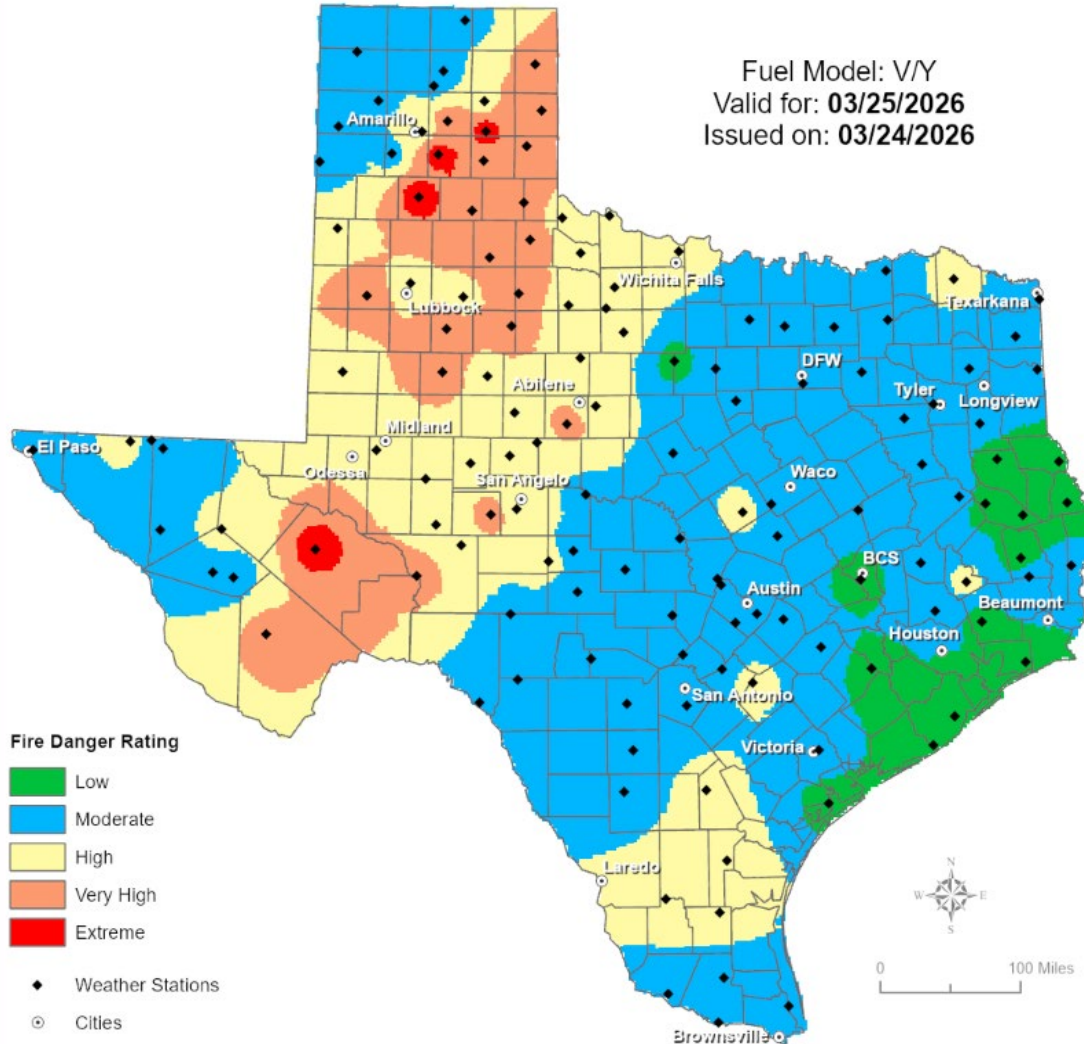
# Weather Advisory/Statement/Watch/Warning Issued

<b>DATE</b>	<b>WARNING TYPE</b>	<b>LOCATION</b>
03/24/26	Dense Fog Advisory	Jefferson and Orange Counties
03/24/26	Heat Advisory	Randall County

# Fire Danger Forecast

## Forecast Fire Danger

Fuel Model: V/Y  
Valid for: **03/25/2026**  
Issued on: **03/24/2026**



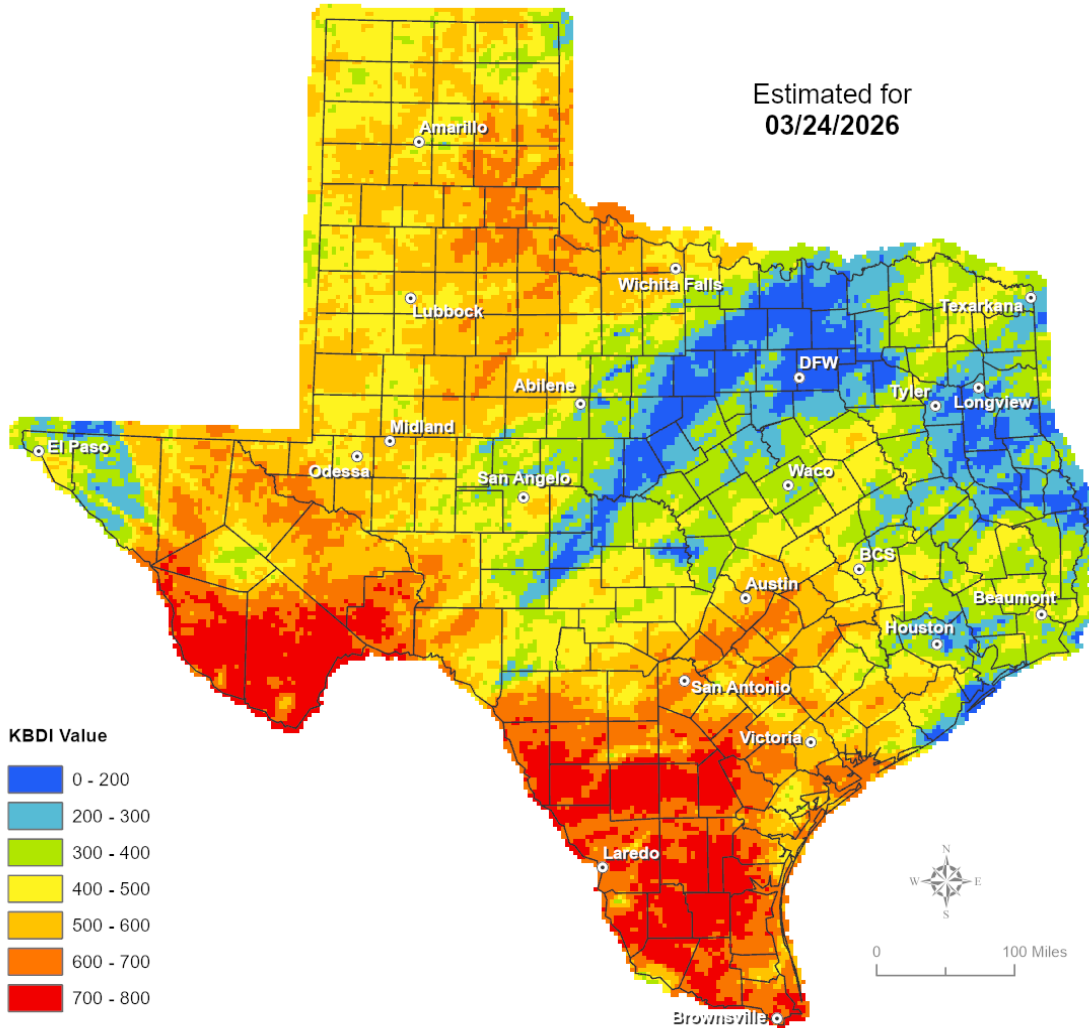


# Keetch-Byram Drought

## Keetch-Byram Drought Index

(4 km x 4 km resolution)

Estimated for  
03/24/2026

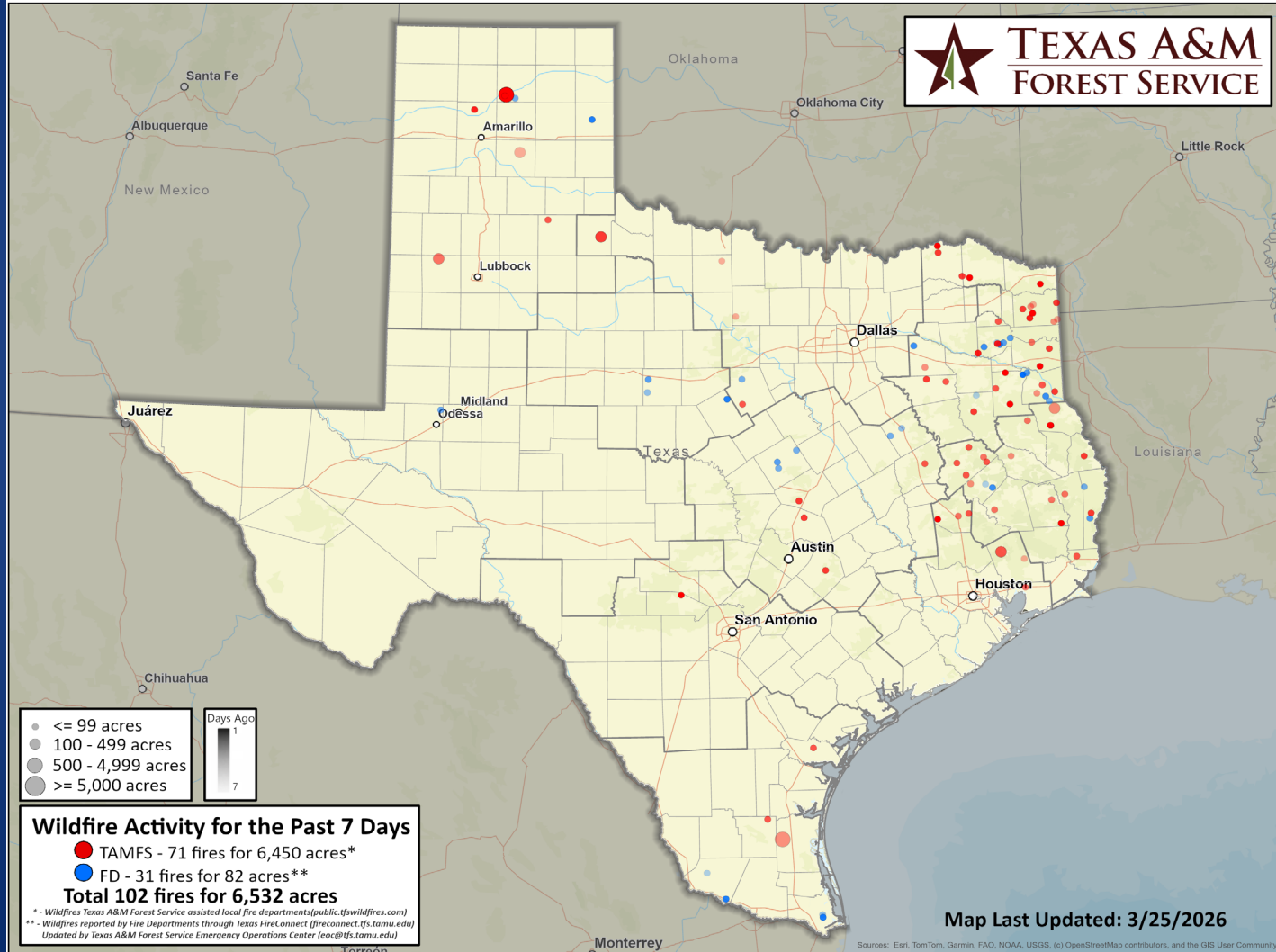


# Fire Weather Warnings/Watches/Statements

DATE	WARNING TYPE	LOCATION
03/24/26	Fire Weather Watch	Armstrong, Bailey, Baylor, Briscoe, Carson, Castro, Childress, Cochran, Collingsworth, Cottle, Crosby, Dallam, Deaf Smith, Dickens, Donley, Floyd, Foard, Garza, Gray, Hale, Hall, Hansford, Hardeman, Hartley, Hemphill, Hockley, Hutchinson, Kent, King, Knox, Lamb, Lipscomb, Lubbock, Lynn, Moore, Motley, Ochiltree, Parmer, Potter, Randall, Roberts, Sherman, Stonewall, Swisher, Terry, Wheeler, Wichita, Wilbarger, and Yoakum Counties
03/24/26	Fire Danger Statement	Bailey, Briscoe, Castro, Childress, Cochran, Cottle, Crosby, Dickens, Floyd, Garza, Hale, Hall, Hockley, Kent, King, Lamb, Lubbock, Lynn, Motley, Parmer, Stonewall, Swisher, Terry, and Yoakum Counties

# Fire Activity (\*Last 24 Hours)

Report of 547 (+4) fires and 55,606 (+36) acres have been burned this year. There are 155 (+5) counties with burn bans. The Keetch–Byram Drought Index list contains 162 (+3) counties with an average over 400.



# Training

DATES		TITLE	COURSE	LOCATION
03/23/26	03/25/26	Intermediate Incident Command System for Expanding Incidents	G-300	Houston
03/23/26	03/25/26	Intermediate Incident Command System for Expanding Incidents	G-300	Humble
03/23/26	03/25/26	Intermediate Incident Command System for Expanding Incidents	G-300	Waxahachie
03/23/26	03/25/26	Intermediate Incident Command System for Expanding Incidents	G-300	Ysleta del Sur
03/23/26	03/26/26	sUAS for Public Safety Personnel	H-600	Austin
03/23/26	03/27/26	NIMS ICS All-Hazards Incident Commander Course	L-950	Beaumont
03/23/26	03/27/26	All-Hazards Incident Management Team	O-305	San Antonio
03/23/26	03/25/26	Community Emergency Response Team Basic Training	G-317	San Antonio
03/24/26	03/25/26	Emergency Operations Center (EOC) Operations and Planning for All-Hazards Events	MGT-346	Fort Worth

# Training

DATES		TITLE	COURSE	LOCATION
03/24/26	03/25/26	Recovery from Disaster Local Community Roles	G-205	Richardson
03/24/26	03/26/26	Intermediate Incident Command System for Expanding Incidents	G-300	Killeen
03/24/26	03/25/26	Local Mitigation Planning Training	G-318	El Paso
03/24/26	03/25/26	Evacuation and Re-Entry Planning Course	G-358	Sinton
03/24/26	03/25/26	Advanced Incident Command System for Complex Incidents	G-400	Waco
03/25/26	03/26/26	Advanced Incident Command System for Complex Incidents	G-400	Angleton

# Statewide Significant Events

DATES		LOCATION	EVENT
03/18/26	04/11/26	Fort Worth	National Cutting Horse Association Super Stakes & Super Stakes Classic
03/13/26	03/28/26	Austin	Rodeo Austin

## Exercises

DATES		LOCATION	TYPE: EXERCISE NAME
03/26/26	03/26/26	McAllen	Tabletop: RGV Hurricane Evacuation TTX