

Incidents Reported to the State Operations Center (last 24 hours)

DATE	SUBJECT	LOCATION
03/25/26	Initial Report of a Boil Water Notice	Hardeman County
03/25/26	Final Report of the Crow Canyon Fire	Bandera County
03/25/26	Final Report of the Valero Industrial Fire in Port Arthur	Jefferson County
03/25/26	Update Report #6 of the Hutchinson Fire	Hutchinson County
03/25/26	Initial and Final Report of the Anderson 3102 Fire	Anderson County
03/25/26	Initial Report of a Brush Fire	Jackson County
03/25/26	Update Report of a HazMat Incident	Brazoria County
03/25/26	Initial and Final Report of the Anderson 3086 Fire	Anderson County
03/25/26	Update Report of a Brush Fire	Jackson County
03/25/26	Update Report #2 of a Brush Fire	Jackson County
03/25/26	Update Report #7 of the Hutchinson Fire	Hutchinson County
03/25/26	Final Report of the Pettit Road Fire	Hutchinson County
03/25/26	Initial Report of a Road Closure (US 59)	Jackson County
03/25/26	Update Report #3 of a Brush Fire	Jackson County
03/25/26	Final Report of a Brush Fire	Jackson County

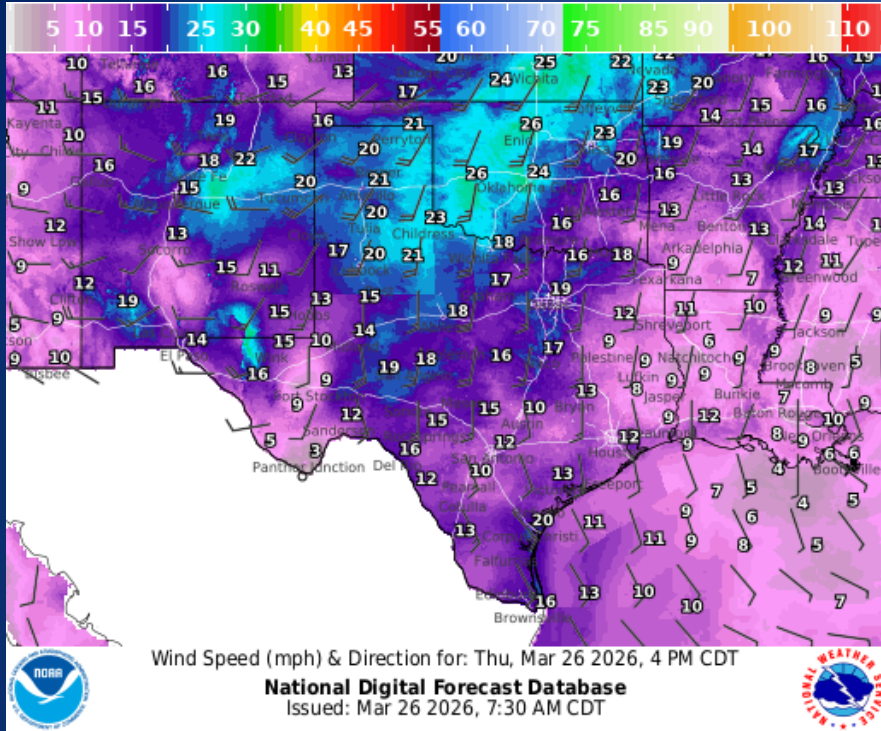
Incidents Reported to the State Operations Center (last 24 hours)

DATE	SUBJECT	LOCATION
03/25/26	Initial Report of the City Fire	Fannin County
03/26/26	Final Report of a Road Closure (US 59)	Jackson County

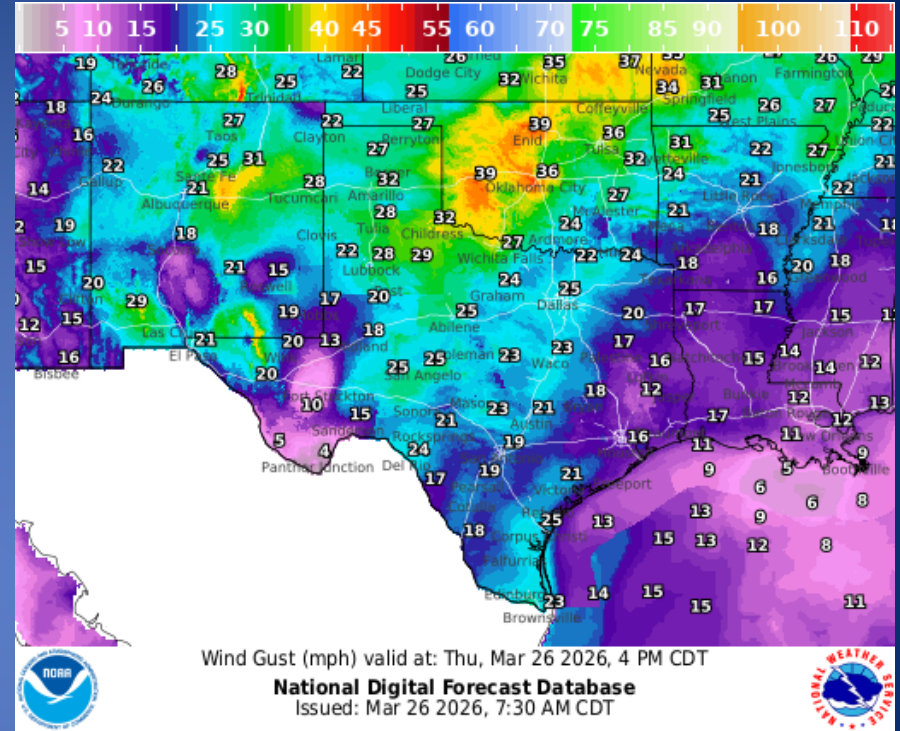
Informational Products Distributed by the State Operations Center

DATE	SUBJECT
03/25/26	Daily Situation Report [25-0026 02JUL Severe Weather]
03/25/26	Daily Situation Report [26-0001 Wildfire Season 2026]
03/25/26	NWS Norman, OK: Fire Weather Update - Wednesday, March 25th, 2026
03/26/26	NWS El Paso, TX/Santa Teresa, NM: Weather Hazards Outlook
03/26/26	Daily NWS Threat Brief

Weather Forecast



Wind Speed



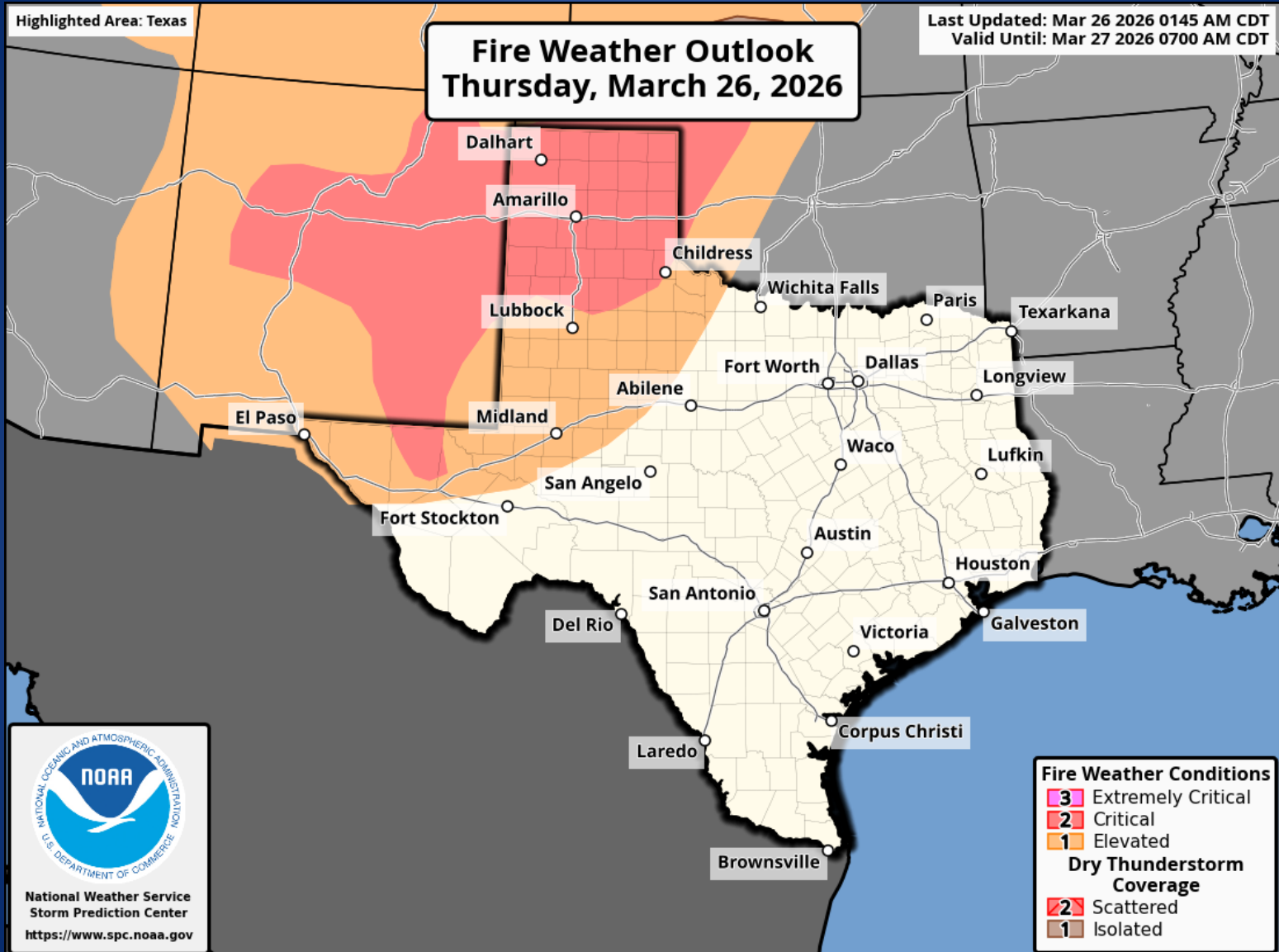
Wind Gust

Hazardous Weather

Highlighted Area: Texas

Last Updated: Mar 26 2026 0145 AM CDT
Valid Until: Mar 27 2026 0700 AM CDT

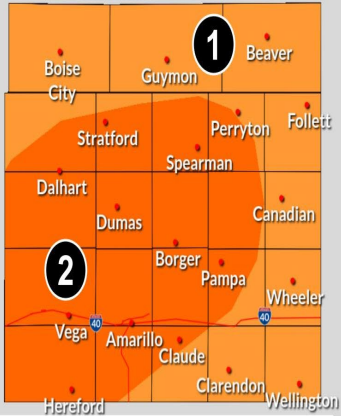
Fire Weather Outlook Thursday, March 26, 2026



National Weather Service
Storm Prediction Center
<https://www.spc.noaa.gov>

Hazardous Weather

Critical Fire Weather Conditions Thursday



Legend: Wildfire Threat



What to Expect



Southwesterly winds gusting up to 30 mph with very low (5-15%) relative humidity values



Increased potential for wildfire starts and fires may spread quickly

Timing

Critical Fire Weather:
10 AM - 10 PM

Safety Info

Take extra precautions to prevent fire starts!
Contact local law/fire officials if you smell smoke or see fire!



National Weather Service Amarillo

Follow Us: @NWSAmarillo

Updated: Thu Mar 26, 2026 5:16 AM

Very dry and breezy conditions are setting up ahead of the cold front on Thursday. These will cause wide spread critical fire weather conditions across the combined Panhandles.

Red Flag Warning

12 PM - 8 PM Thursday

Avoid activities that may cause a spark
Check out [weather.gov](https://www.weather.gov/lubbock) for more information.



The South Plains, Rolling Plains, and the far southern Texas Panhandle.



Southwest at 15 to 25 mph



Gusts up to 35 mph



Relative humidity as low as 4 percent



Fire Danger

Low Elevated Critical Extreme



REPORT FIRES TO LOCAL AUTHORITIES

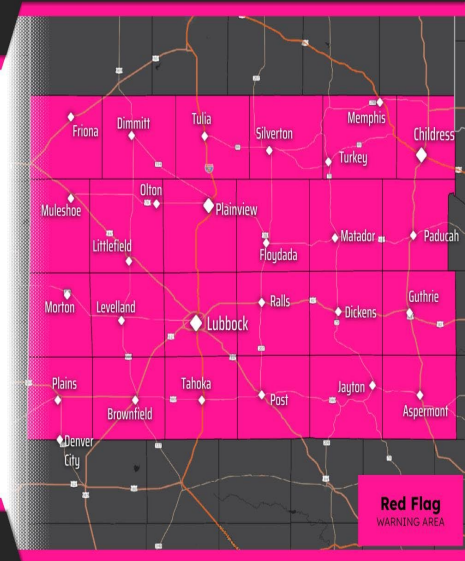


NATIONAL WEATHER SERVICE
LUBBOCK, TEXAS

Follow: @NWSLubbock

Updated: Thu Mar 26, 2026 12:07 AM

A Red Flag Warning is in effect today for breezy winds and low relative humidity for the entire forecast area.



Red Flag
WARNING AREA

Hazardous Weather

Fire Weather Thursday

March 26, 2026
6:50 AM

Fire Risk
Historic
Extreme
Critical
Near-Critical
Elevated

Timing

→ **Red Flag Warning**
9 AM to 10 PM

What We Know

- **Critical** fire weather conditions expected in the west. **Near Critical** over a broad area.
- Relative humidity as low as 10-25 percent.
- Southwest 20 to 30 mph, **with gusts up to 45 mph**; direction shifting to the northeast in the evening across northern OK.

National Weather Service | Norman, Oklahoma

@NWSNorman | weather.gov/norman

Hot temperatures, low relative humidity, gusty winds and very dry fuels will contribute to dangerous fire weather conditions on Thursday afternoon and evening.

Elevated Fire Danger

Avoid activities that may cause a spark
Latest info at weather.gov/Midland

Through 2 AM CDT / 1 AM MDT / Friday

Southeast New Mexico, areas of West Texas to the south, and Gaines County

- Southwest wind 10-20 mph, with gusts up to 35 mph.
- Minimum relative humidity as low as 3%.
- Dry to extremely dry fuels.

Fire Danger

AVOID OUTDOOR BURNING

Low Elevated Critical Extreme

REPORT FIRES TO LOCAL AUTHORITIES

weather.gov/Midland

Follow: @NWSMidland

National Weather Service · Midland/Odessa, TX

Updated: Thu Mar 26, 2026 3:45 AM

A Rangeland Fire Danger Statement for elevated fire weather conditions is in effect across Southeast New Mexico, areas of West Texas to the south, and Gaines County from 8 AM CDT / 7 AM MDT/ this morning to 2 AM CDT / 1 AM MDT/ Friday. Please field-strip your cigarettes!

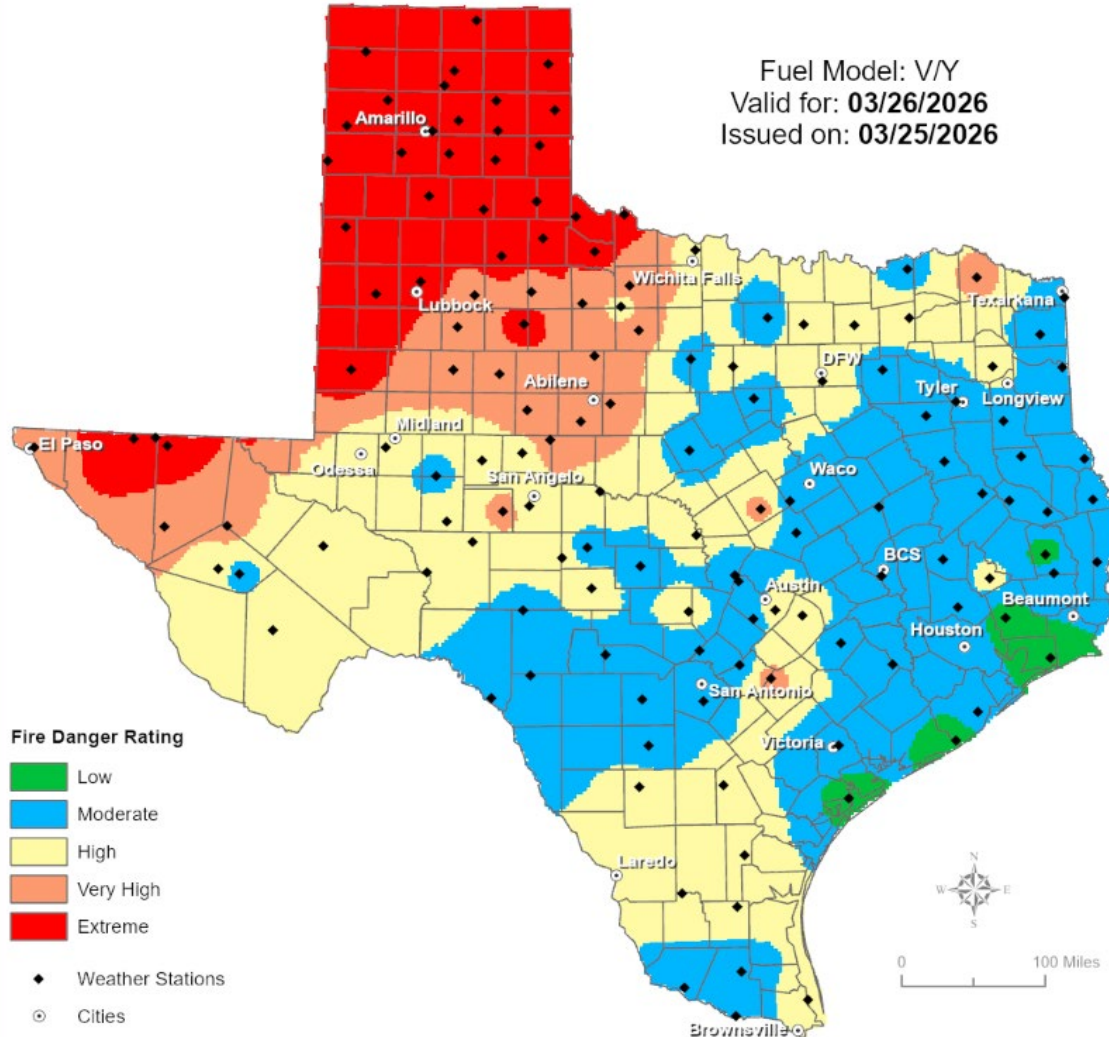
Weather Advisory/Statement/Watch/Warning Issued

DATE	WARNING TYPE	LOCATION
03/25/26	Dense Fog Advisory	Jefferson and Orange Counties
03/25/26	Heat Advisory	Potter and Randall Counties
03/26/26	Wind Advisory	Archer, Armstrong, Bailey, Baylor, Briscoe, Carson, Castro, Childress, Clay, Cochran, Collingsworth, Cottle, Crosby, Dallam, Deaf Smith, Dickens, Donley, Floyd, Foard, Garza, Gray, Hale, Hall, Hansford, Hardeman, Hartley, Hemphill, Hockley, Hutchinson, Kent, King, Knox, Lamb, Lipscomb, Lubbock, Lynn, Moore, Motley, Ochiltree, Oldham, Parmer, Potter, Randall, Roberts, Sherman, Stonewall, Swisher, Terry, Wheeler, Wichita, Wilbarger, and Yoakum Counties
03/26/26	High Wind Watch	Culberson County

Fire Danger Forecast

Forecast Fire Danger

Fuel Model: V/Y
Valid for: 03/26/2026
Issued on: 03/25/2026



Fire Danger Rating



- ◆ Weather Stations
- Cities

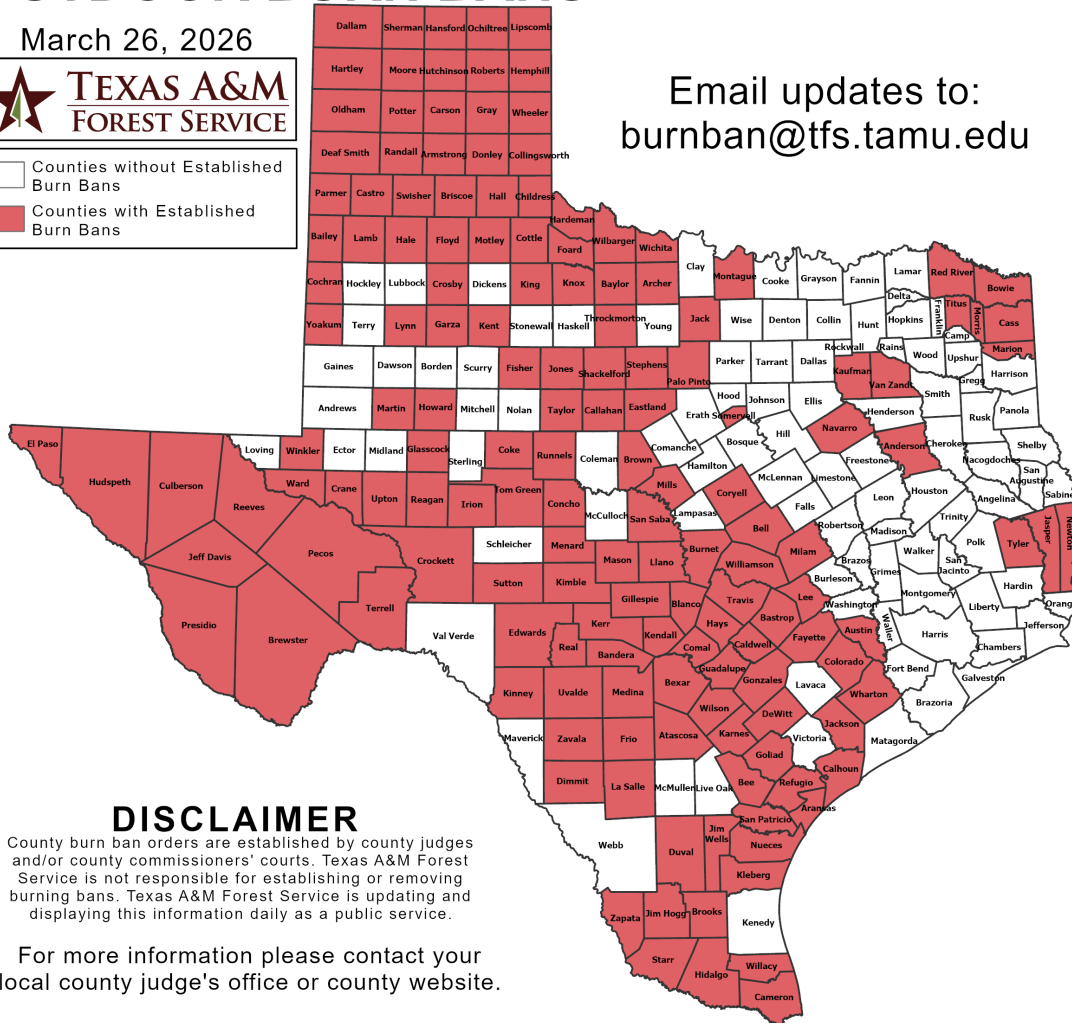
Burn Ban

OUTDOOR BURN BANS

March 26, 2026



Counties without Established Burn Bans
 Counties with Established Burn Bans



Email updates to:
burnban@tfs.tamu.edu

Counties with Burn Bans: 156

- Anderson
- Aransas
- Archer
- Armstrong
- Atascosa
- Austin
- Bailey
- Bandera
- Bastrop
- Baylor
- Bee
- Bell
- Bexar
- Blanco
- Bowie
- Brewster
- Briscoe
- Brooks
- Brown
- Burnet
- Caldwell
- Calhoun
- Callahan
- Cameron
- Carson
- Cass
- Castro
- Childress
- Cochran
- Coke
- Collingsworth
- Colorado
- Comal
- Concho
- Coryell
- Cottle
- Crane
- Crockett
- Crosby
- Culberson
- Dallam
- Deaf Smith
- DeWitt
- Dimmit
- Donley
- Duval
- Eastland
- Edwards
- El Paso
- Fayette
- Fisher
- Floyd
- Foard
- Frio
- Garza
- Gillespie
- Glasscock
- Goliad
- Gonzales
- Gray
- Guadalupe
- Hale
- Hall
- Hansford
- Hardeman
- Hartley
- Hays
- Hemphill
- Hidalgo
- Howard
- Hudspeth
- Hutchinson
- Irion
- Jack
- Jackson
- Jasper
- Jeff Davis
- Jim Hogg
- Jim Wells
- Jones
- Karnes
- Kaufman
- Kendall
- Kerr
- Kimble
- King
- Coryell
- Kinney
- Kleberg
- Knox
- Lamb
- La Salle
- Lee
- Lipscomb
- Llano
- Lynn
- Marion
- Mason
- Medina
- Menard
- Milam
- Mills
- Montague
- Moore
- Morris
- Motley
- Navarro
- Newton
- Nueces
- Ochiltree
- Oldham
- Palo Pinto
- Parmer
- Pecos
- Potter
- Presidio
- Randall
- Reagan
- Real
- Red River
- Reeves
- Refugio
- Roberts
- Runnels
- San Antonio
- San Patricio
- San Saba
- Shackelford
- Sherman
- Somervell
- Starr
- Stephens
- Sutton
- Swisher
- Taylor
- Terrell
- Throckmorton
- Titus
- Tom Green
- Travis
- Tyler
- Upton
- Uvalde
- Van Zandt
- Ward
- Wharton
- Wheeler
- Wichita
- Willacy
- Williamson
- Wilson
- Winkler
- Yoakum
- Zapata
- Zavala

DISCLAIMER

County burn ban orders are established by county judges and/or county commissioners' courts. Texas A&M Forest Service is not responsible for establishing or removing burning bans. Texas A&M Forest Service is updating and displaying this information daily as a public service.

For more information please contact your local county judge's office or county website.

RED FLAG WARNINGS: www.weather.gov

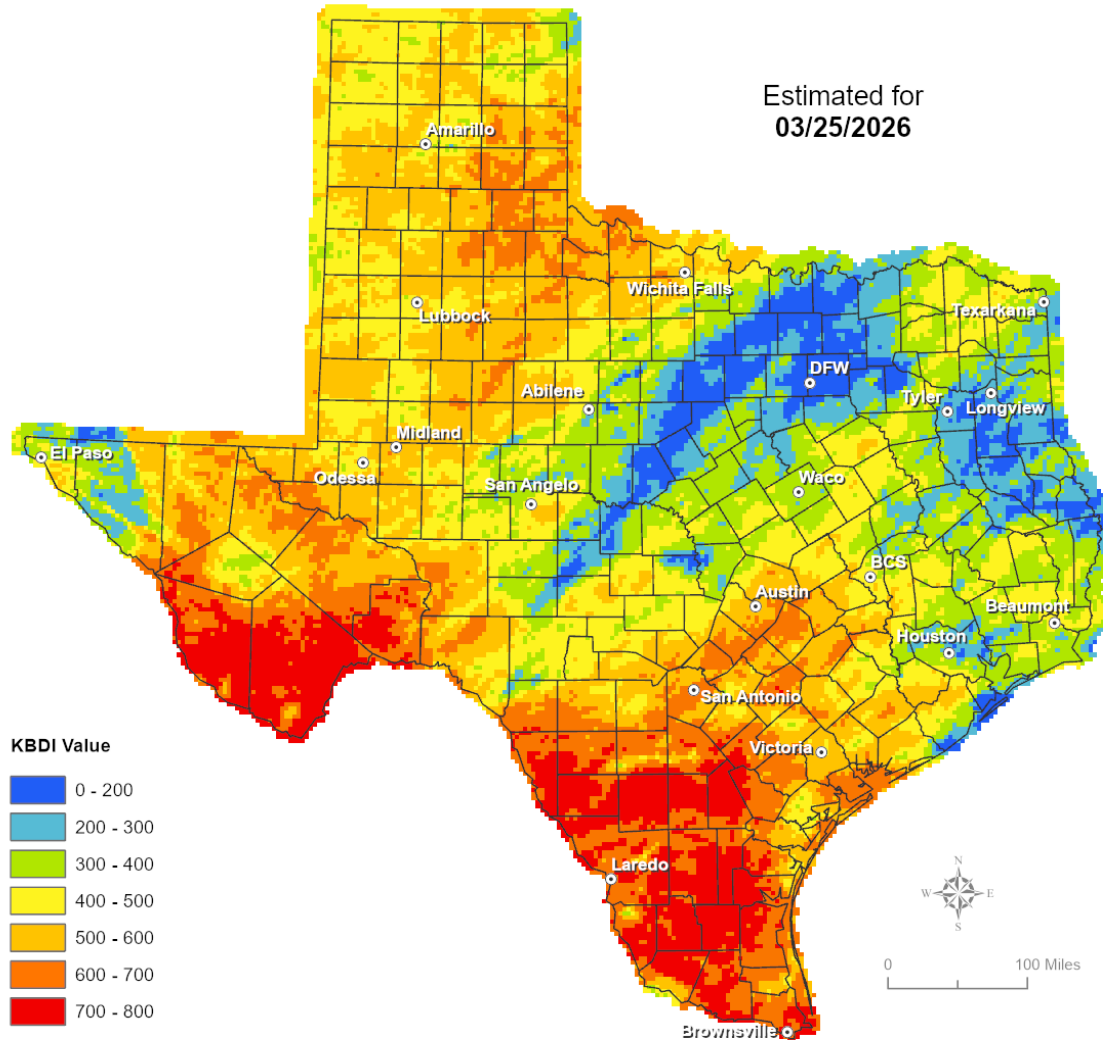
Additional map formats available at <https://tfsweb.tamu.edu/Burnbans/>

Keetch-Byram Drought

Keetch-Byram Drought Index

(4 km x 4 km resolution)

Estimated for
03/25/2026

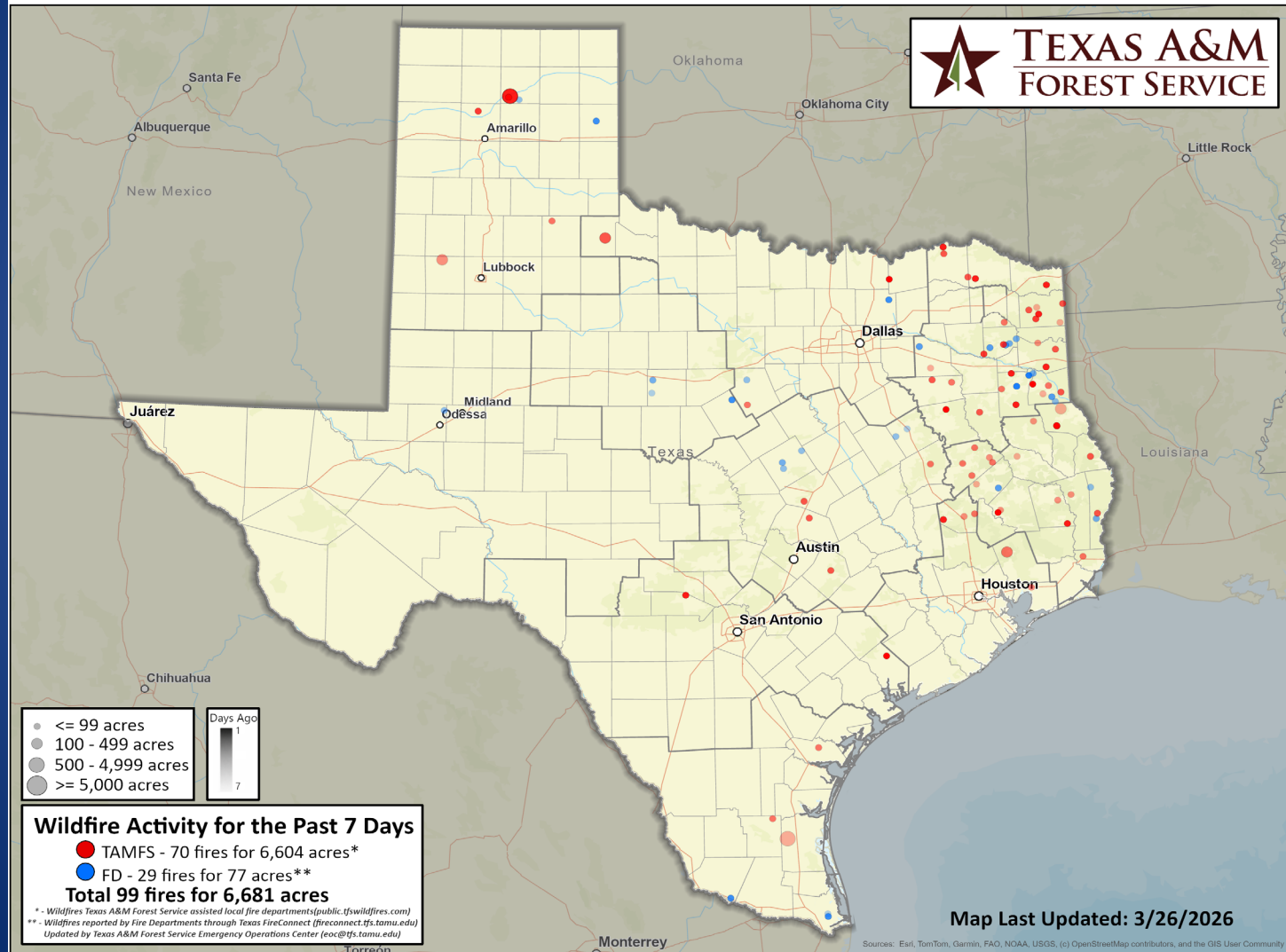


Fire Weather Warnings/Watches/Statements

DATE	WARNING TYPE	LOCATION
03/25/26	Red Flag Warning	Archer, Armstrong, Bailey, Baylor, Briscoe, Carson, Castro, Childress, Clay, Cochran, Collingsworth, Cottle, Crosby, Dallam, Deaf Smith, Dickens, Donley, Floyd, Foard, Garza, Gray, Hale, Hall, Hansford, Hardeman, Hartley, Hemphill, Hockley, Hutchinson, Kent, King, Knox, Lamb, Lipscomb, Lubbock, Lynn, Moore, Motley, Ochiltree, Oldham, Parmer, Potter, Randall, Roberts, Sherman, Stonewall, Swisher, Terry, Wheeler, Wichita, Wilbarger, and Yoakum Counties

Fire Activity (*Last 24 Hours)

Report of 561 (+14) fires and 58,285 (+2679) acres have been burned this year. There are 156 (+1) counties with burn bans. The Keetch–Byram Drought Index list contains 165 (+3) counties with an average over 400.



Training

DATES		TITLE	COURSE	LOCATION
03/23/26	03/26/26	sUAS for Public Safety Personnel	H-600	Austin
03/23/26	03/27/26	NIMS ICS All-Hazards Incident Commander Course	L-950	Beaumont
03/23/26	03/27/26	All-Hazards Incident Management Team	O-305	San Antonio
03/24/26	03/26/26	Intermediate Incident Command System for Expanding Incidents	G-300	Killeen
03/25/26	03/26/26	Advanced Incident Command System for Complex Incidents	G-400	Angleton
03/26/26	03/26/26	FIRO Business: Myers-Briggs FIRO Business Workshop	External	Lubbock
03/26/26	03/27/26	Homeland Security Exercise and Evaluation Program (HSEEP) Training Course	L-146	Fort Worth
03/26/26	03/26/26	Emergency Operations Center Incident Command System Interface	G-191	Lubbock
03/26/26	03/27/26	Advanced Incident Command System for Complex Incidents	G-400	Ysleta del Sur
03/26/26	03/26/26	Rapid Needs Assessment	G-557	Austin

Statewide Significant Events

DATES		LOCATION	EVENT
03/18/26	04/11/26	Fort Worth	National Cutting Horse Association Super Stakes & Super Stakes Classic
03/13/26	03/28/26	Austin	Rodeo Austin
03/26/26	03/26/26	Houston	Houston Astros Game

Exercises

DATES		LOCATION	TYPE: EXERCISE NAME
03/26/26	03/26/26	McAllen	Tabletop: RGV Hurricane Evacuation TTX