

Incidents Reported to the State Operations Center (last 24 hours)

DATE	SUBJECT	LOCATION
03/26/26	Initial and Final Report of the Polk 3116 Fire	Polk County
03/26/26	Final Report of the City Fire	Fannin County
03/26/26	Initial Report of the Bell 2.0 Fire	Dickens County
03/26/26	Initial Report of the Walker 3138 Fire	Walker County
03/26/26	Update Report of the Bell 2.0 Fire	Dickens County
03/26/26	Update Report #8 of the Hutchinson Fire	Hutchinson County
03/26/26	Update Report #2 of the Bell Fire	Dickens County
03/26/26	Final Report of the Walker 3138 Fire	Walker County
03/26/26	Initial Report of the WayCross Structure Fire with Evacuations	Atascosa County
03/26/26	Initial Report of the Crazy Calf Fire	Ochiltree County
03/26/26	Initial Report of the Backhoe Fire	Hutchinson County
03/26/26	Update Report of the Lake Frost (WayCross Structure) Fire with Evacuations	Atascosa County
03/26/26	Update Report #9 of the Hutchinson Fire	Hutchinson County
03/26/26	Initial Report of a Wildfire	Kendall County

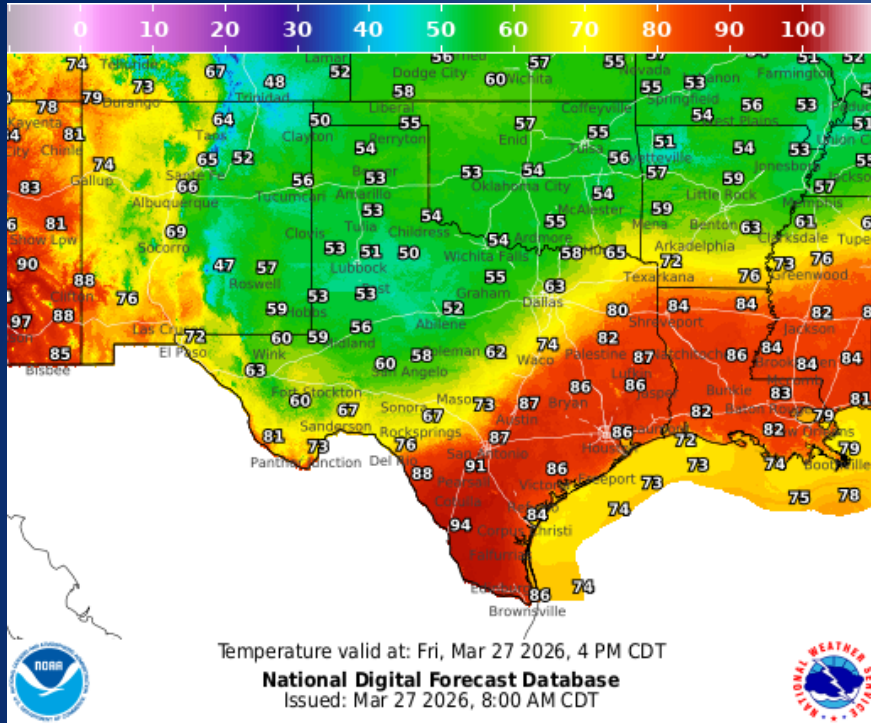
Incidents Reported to the State Operations Center (last 24 hours)

DATE	SUBJECT	LOCATION
03/26/26	Final Report of the Lake Frost (WayCross Structure) Fire with Evacuations	Atascosa County
03/26/26	Update Report #3 of the Bell Fire	Dickens County
03/26/26	Final Report of a Wildfire	Kendall County
03/26/26	Initial Report of the Newton 3150 Fire	Newton County
03/26/26	Final Report of the Crazy Calf Fire	Ochiltree County
03/26/26	Final Report of the Backhoe Fire	Hutchinson County
03/26/26	Initial and Final Report of the Angelina 3140 Fire	Angelina County
03/26/26	Update Report #10 of the Hutchinson Fire	Hutchinson County
03/26/26	Update Report #4 of the Bell 2.0 Fire	Dickens County
03/27/26	Final Report of the Newton 3150 Fire	Newton County

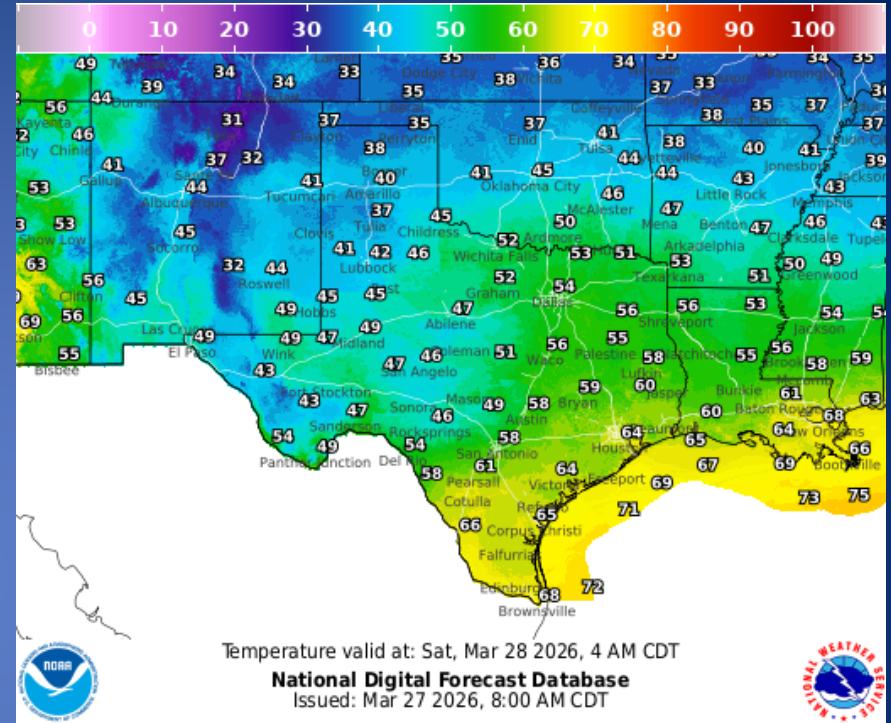
Informational Products Distributed by the State Operations Center

DATE	SUBJECT
03/26/26	Texas A&M Forest Service Fire Potential Update
03/26/26	Daily Situation Report [26-0001 Wildfire Season 2026]
03/26/26	Daily Situation Report [25-0026 02JUL Severe Weather]
03/27/26	NWS El Paso, TX/Santa Teresa, NM: Situational Awareness Briefing for Wind and Dust Today
03/27/26	Daily NWS Threat Brief

Weather Forecast

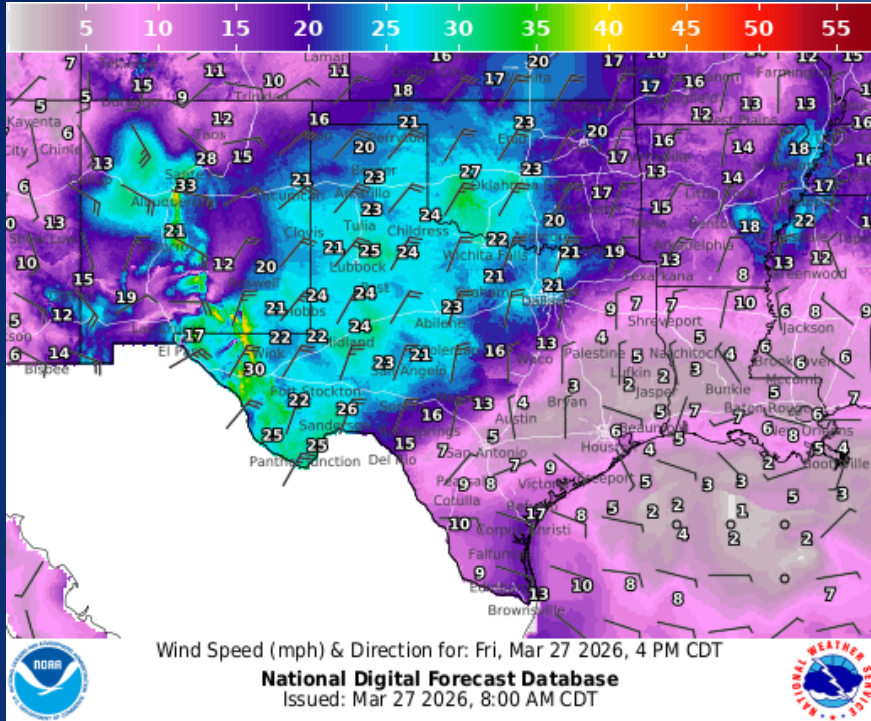


Highs

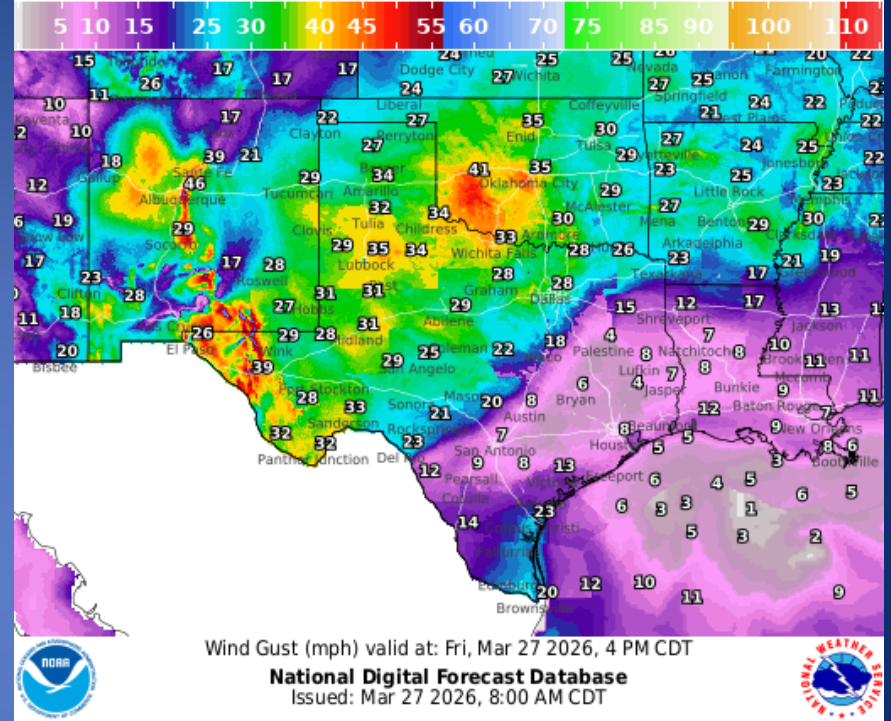


Lows

Weather Forecast

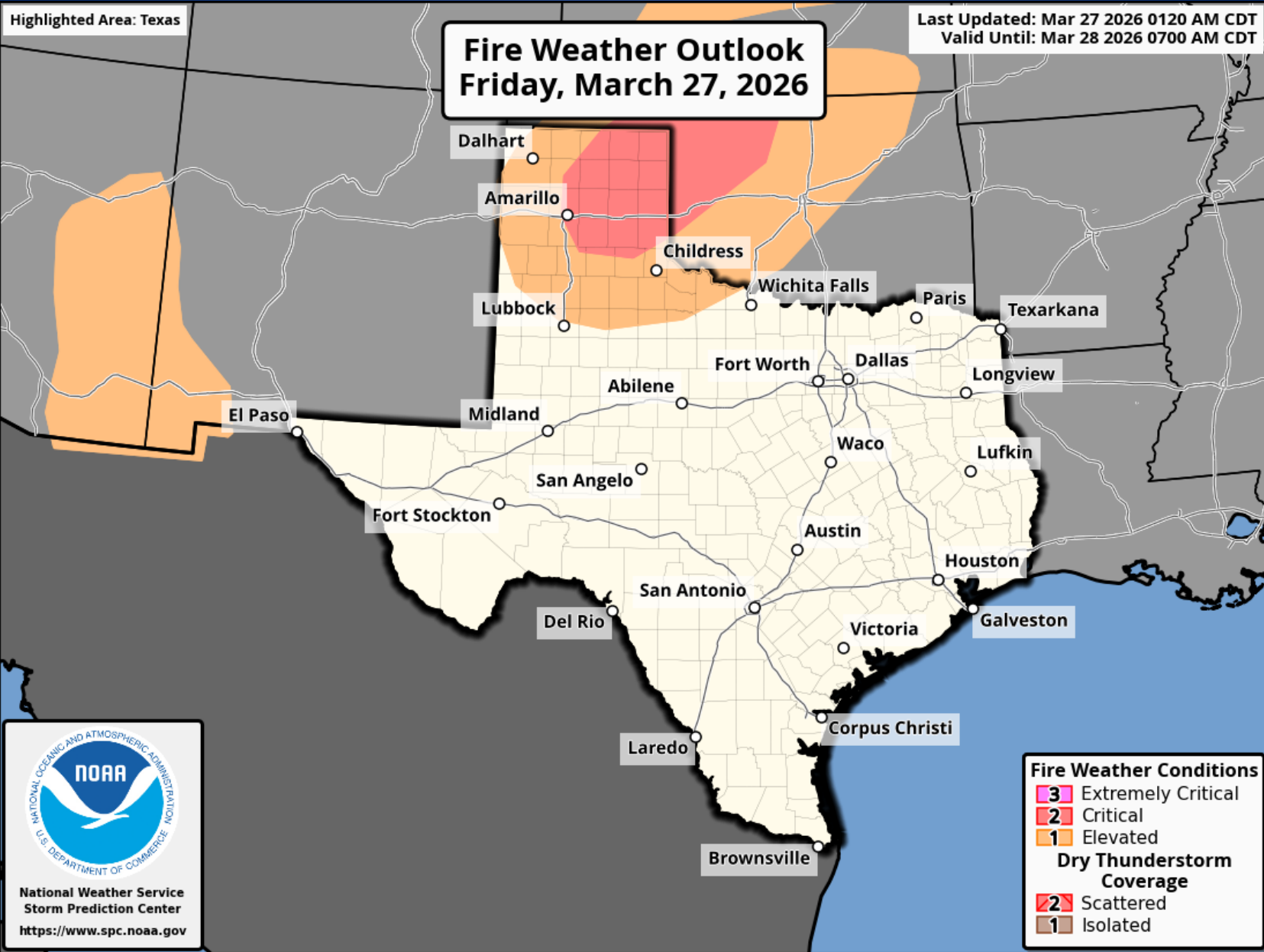


Wind Speed



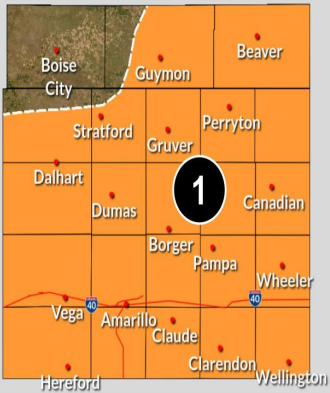
Wind Gust

Hazardous Weather



Hazardous Weather

Critical Fire Weather Conditions Friday



Legend: Wildfire Threat



What to Expect



Northerly winds gusting up to 50 mph with very low (15-20%) relative humidity values



Increased potential for wildfire starts and fires may spread quickly

Timing

Critical Fire Weather:
11 AM - 7 PM

Safety Info

Take extra precautions to prevent fire starts!
Contact local law/fire officials if you smell smoke or see fire!



National Weather Service Amarillo

Follow Us: @NWSAmarillo

Updated: Thu Mar 26, 2026 2:59 PM

Critical fire weather conditions are expected again across much of the panhandles for this afternoon. Winds will be the primary concern as the Panhandles can see northerly gusts up to 50 to 55 mph. However, the cooler temperatures today may work in our favor by reducing chances for ignitions.

Friday: Wind Advisory

1 AM Friday - 7 PM Friday

Secure Loose Objects
Check out [weather.gov](#) for more information.



The South Plains, Rolling Plains, and the far southern Texas Panhandle.



WINDS
Northeast at
25 to 35 mph



GUSTS
to
55 mph

IMPACTS



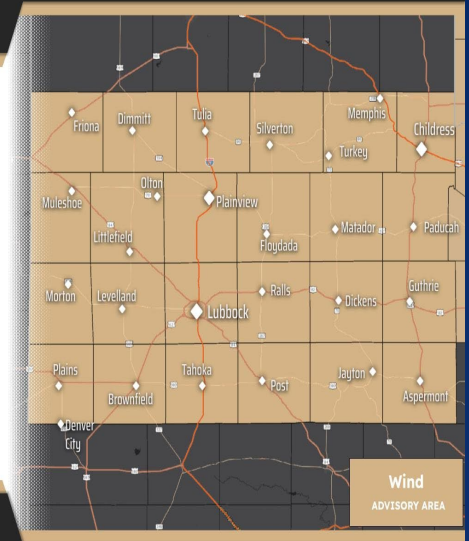
DIFFICULT
TRAVEL



LIGHTWEIGHT OBJECTS
BLOWN AROUND



PATCHY
BLOWING DUST



Wind
ADVISORY AREA



NATIONAL WEATHER SERVICE
LUBBOCK, TEXAS

Follow: @NWSLubbock

Updated: Fri Mar 27, 2026 2:03 AM


Strong north winds of 25 to 30 mph with gusts to 55 mph are likely tonight through the day on Friday. A Wind Advisory is in effect on Friday from 1 AM until 7 PM.

Hazardous Weather

Wind Advisory Today

 Where: Portions (Tan Shaded Area) of West Central Texas

 7 AM to 7 PM CDT Today

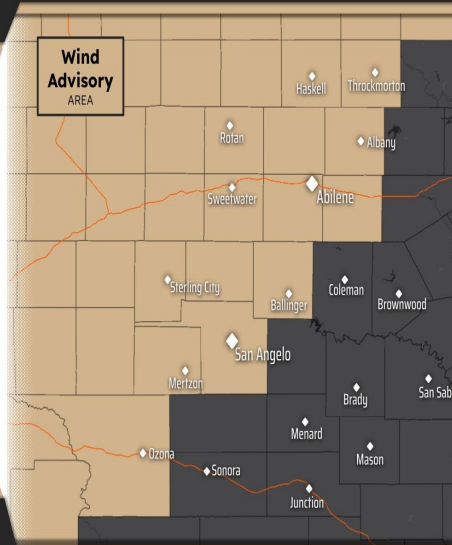
 North winds sustained around 20-30 mph with gusts up to 45 mph.



Secure loose outdoor objects



Drive with caution, especially if operating a high-profile vehicle



National Weather Service
San Angelo
weather.gov/SJT

March 27, 2026
4:36 AM

A cold frontal boundary will bring strong north winds across the region as it passes through today. Winds will be sustained around 20 to 30 mph with gusts to 45 MPH. Please use caution while driving if you're operating a high profile vehicle, especially on east/west oriented highways.

Hazardous Winds Friday

 Warning: Early Friday morning through early Saturday morning
Advisory: Early Friday morning through Friday evening



High Wind Warning:
Guadalupe/Delaware Mountains and Carlsbad Caverns
Wind Advisory:
Southeast New Mexico Plains, Permian Basin, Trans Pecos, Davis Mountains, Marfa Plateau, and Portions of the Big Bend



High Wind Warning:
35 to 55 mph with gusts to 70 mph
Wind Advisory:
30 to 40 mph with gusts to 55 mph



Difficult driving in high profile vehicles



Reduced visibility at times in blowing dust



Secure loose objects that could be damaged



weather.gov/Midland

Follow:   @NWSMidland

National Weather Service · Midland/Odessa, TX



Updated: March 26, 2026

Strong northeasterly winds will spread across southeast New Mexico and much of west Texas behind a fast-moving cold front by early Friday morning. Winds will increase to 35 to 55 mph with gusts to 70 mph in the Guadalupe and Delaware Mountains, including Carlsbad Caverns National Park, where a High Wind Warning will be in place early Friday morning through early Saturday morning. Northeasterly winds will quickly increase to 30 to 40 mph with gusts to around 55 mph across southeast New Mexico and most of west Texas, where a Wind Advisory is in effect early Friday morning through Friday evening.

Hazardous Weather

High Wind Warning / Wind Advisory

Friday, March 27



Through Tonight



**South-Central New Mexico
Far West Texas, including El Paso**



**Advisory: Gusts up to 55 MPH
Warning: Gusts up to 65 MPH**



Isolated Tree
Damage



Secure Loose Objects



Difficult driving
In high-profile vehicles



NATIONAL WEATHER SERVICE
EL PASO, TX

Follow: @NWSEIPaso



Updated: March 27, 2026

Wind Advisory and High Wind Warning

Weather Advisory/Statement/Watch/Warning Issued

DATE	WARNING TYPE	LOCATION
03/26/26	Wind Advisory	Andrews, Borden, Brewster, Callahan, Coke, Crane, Crockett, Culberson, Dawson, Ector, El Paso, Fisher, Gaines, Glasscock, Haskell, Howard, Hudspeth, Irion, Jeff Davis, Jones, Loving, Martin, Midland, Mitchell, Nolan, Pecos, Presidio, Reagan, Reeves, Runnels, Scurry, Shackelford, Sterling, Taylor, Terrell, Throckmorton, Tom Green, Upton, Ward, and Winkler Counties
03/26/26	High Wind Warning	Culberson County
03/26/26	Blowing Dust Advisory	Andrews, Borden, Brewster, Crane, Culberson, Dawson, Ector, Gaines, Glasscock, Howard, Jeff Davis, Loving, Martin, Midland, Mitchell, Pecos, Presidio, Reagan, Reeves, Scurry, Terrell, Upton, Ward, and Winkler Counties
03/26/26	Dense Fog Advisory	Hardin, Jasper, Jefferson, Newton, and Orange Counties
03/26/26	Airport Weather Warning	Potter and Randall Counties
03/27/26	Wind Advisory	Brewster, El Paso, and Hudspeth Counties

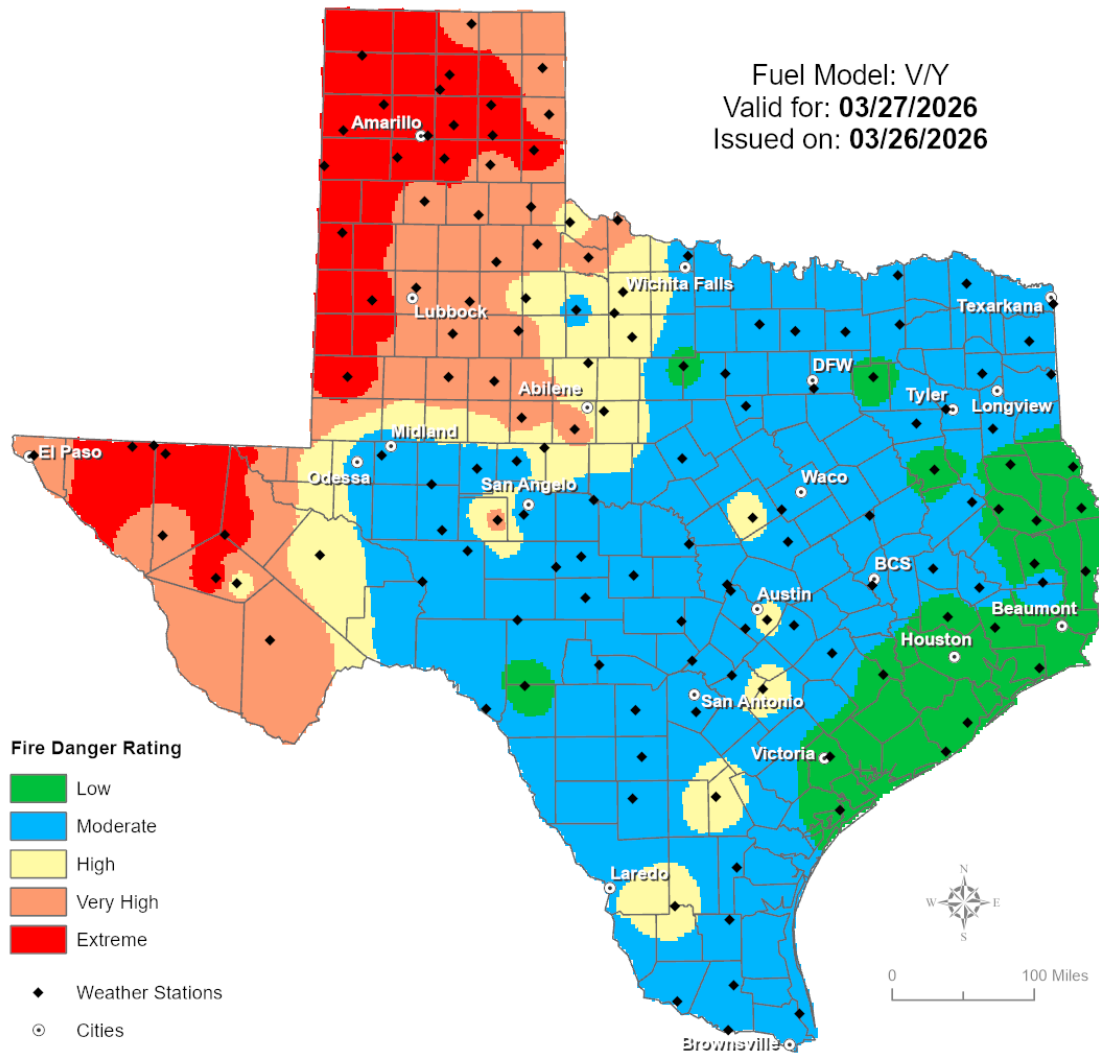
Weather Advisory/Statement/Watch/Warning Issued

DATE	WARNING TYPE	LOCATION
03/27/26	Blowing Dust Advisory	Andrews, Borden, Brewster, Crane, Culberson, Dawson, Ector, Gaines, Glasscock, Howard, Jeff Davis, Loving, Martin, Midland, Mitchell, Pecos, Presidio, Reagan, Reeves, Scurry, Terrell, Upton, Ward, and Winkler Counties
03/27/26	High Wind Warning	Armstrong, Carson, Collingsworth, Culberson, Dallam, Deaf Smith, Donley, El Paso, Gray, Hartley, Hudspeth, Hutchinson, Moore, Oldham, Potter, Randall, and Wheeler Counties
03/27/26	Airport Weather Warning	Lubbock, Midland, Potter, Randall, and Taylor Counties

Fire Danger Forecast

Forecast Fire Danger

Fuel Model: V/Y
Valid for: 03/27/2026
Issued on: 03/26/2026



Burn Ban

OUTDOOR BURN BANS

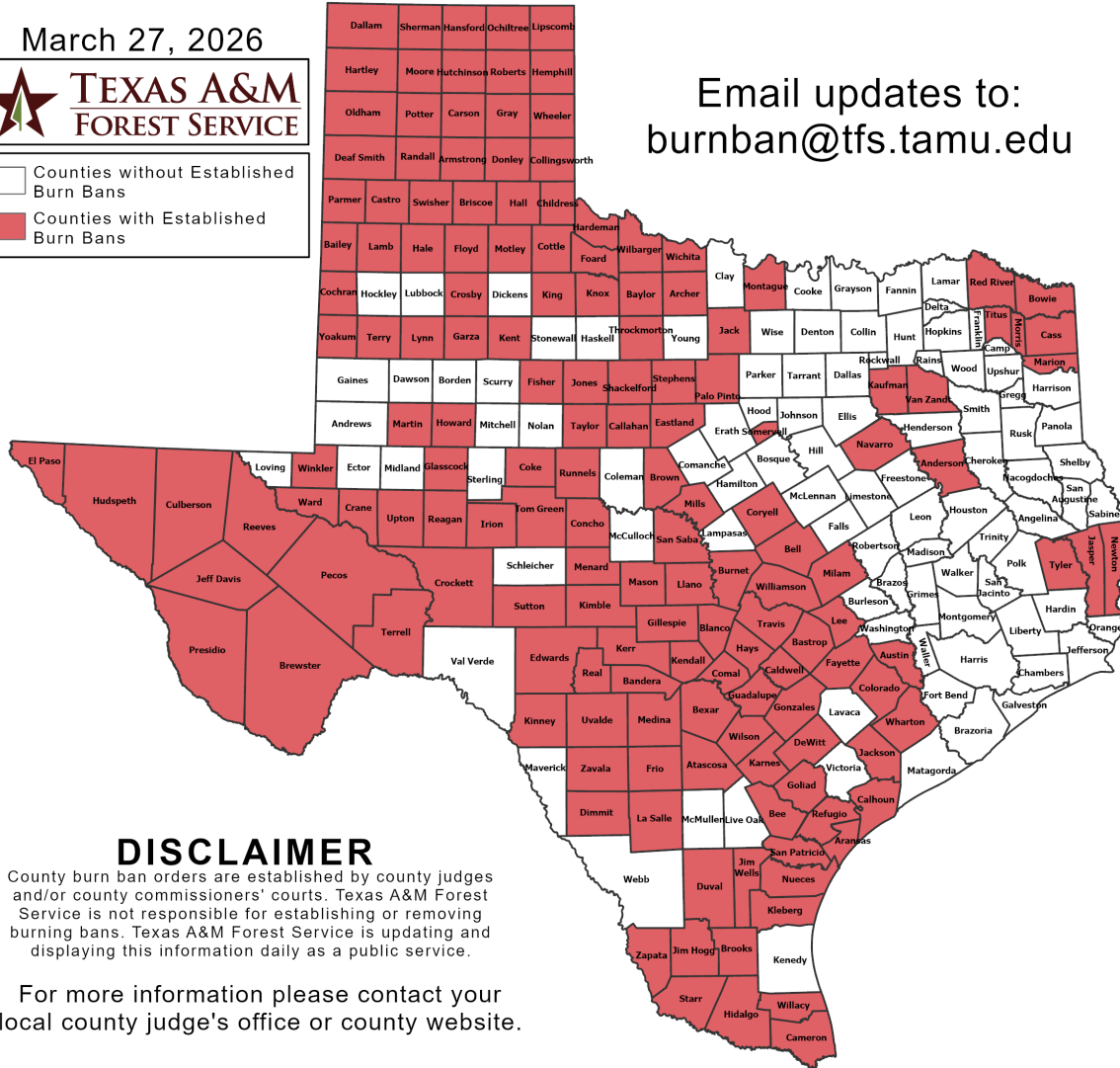
March 27, 2026



TEXAS A&M
FOREST SERVICE

Counties without Established Burn Bans
 Counties with Established Burn Bans

Email updates to:
burnban@tfs.tamu.edu



Counties with Burn Bans: 157

- Anderson
- Aransas
- Archer
- Armstrong
- Atascosa
- Austin
- Bailey
- Bandera
- Bastrop
- Baylor
- Bee
- Bell
- Bexar
- Blanco
- Bowie
- Brewster
- Briscoe
- Brooks
- Brown
- Burnet
- Caldwell
- Calhoun
- Callahan
- Cameron
- Carson
- Cass
- Castro
- Childress
- Cochran
- Coke
- Collingsworth
- Colorado
- Comal
- Concho
- Coryell
- Cottle
- Crane
- Crockett
- Crosby
- Culberson
- Dallam
- Deaf Smith
- DeWitt
- Dimmit
- Donley
- Duval
- Eastland
- Edwards
- El Paso
- Fayette
- Fisher
- Floyd
- Foard
- Frio
- Garza
- Gillespie
- Glasscock
- Goliad
- Gonzales
- Gray
- Guadalupe
- Hale
- Hall
- Hansford
- Hardeman
- Hartley
- Hays
- Hemphill
- Hidalgo
- Howard
- Hudspeth
- Hutchinson
- Irion
- Jack
- Jackson
- Jasper
- Jeff Davis
- Jim Hogg
- Jim Wells
- Jones
- Karnes
- Kaufman
- Kendall
- Kerr
- Kimble
- King
- Kinney
- Kleberg
- Knox
- Lamb
- La Salle
- Lee
- Lipscomb
- Llano
- Lynn
- Marion
- Martin
- Mason
- Medina
- Menard
- Montague
- Moore
- Morris
- Motley
- Navarro
- Newton
- Nueces
- Ochiltree
- Oldham
- Palo Pinto
- Parmer
- Pecos
- Potter
- Presidio
- Randall
- Reagan
- Real
- Red River
- Reeves
- Refugio
- Roberts
- Runnels
- San Patricio
- San Saba
- Shackelford
- Sherman
- Somervell
- Starr
- Stephens
- Sutton
- Swisher
- Taylor
- Terrell
- Terry
- Throckmorton
- Titus
- Tom Green
- Travis
- Tyler
- Upton
- Uvalde
- Van Zandt
- Ward
- Wharton
- Wheeler
- Wichita
- Wilbarger
- Willacy
- Williamson
- Wilson
- Winkler
- Yoakum
- Zapata
- Zavala

DISCLAIMER

County burn ban orders are established by county judges and/or county commissioners' courts. Texas A&M Forest Service is not responsible for establishing or removing burning bans. Texas A&M Forest Service is updating and displaying this information daily as a public service.

For more information please contact your local county judge's office or county website.

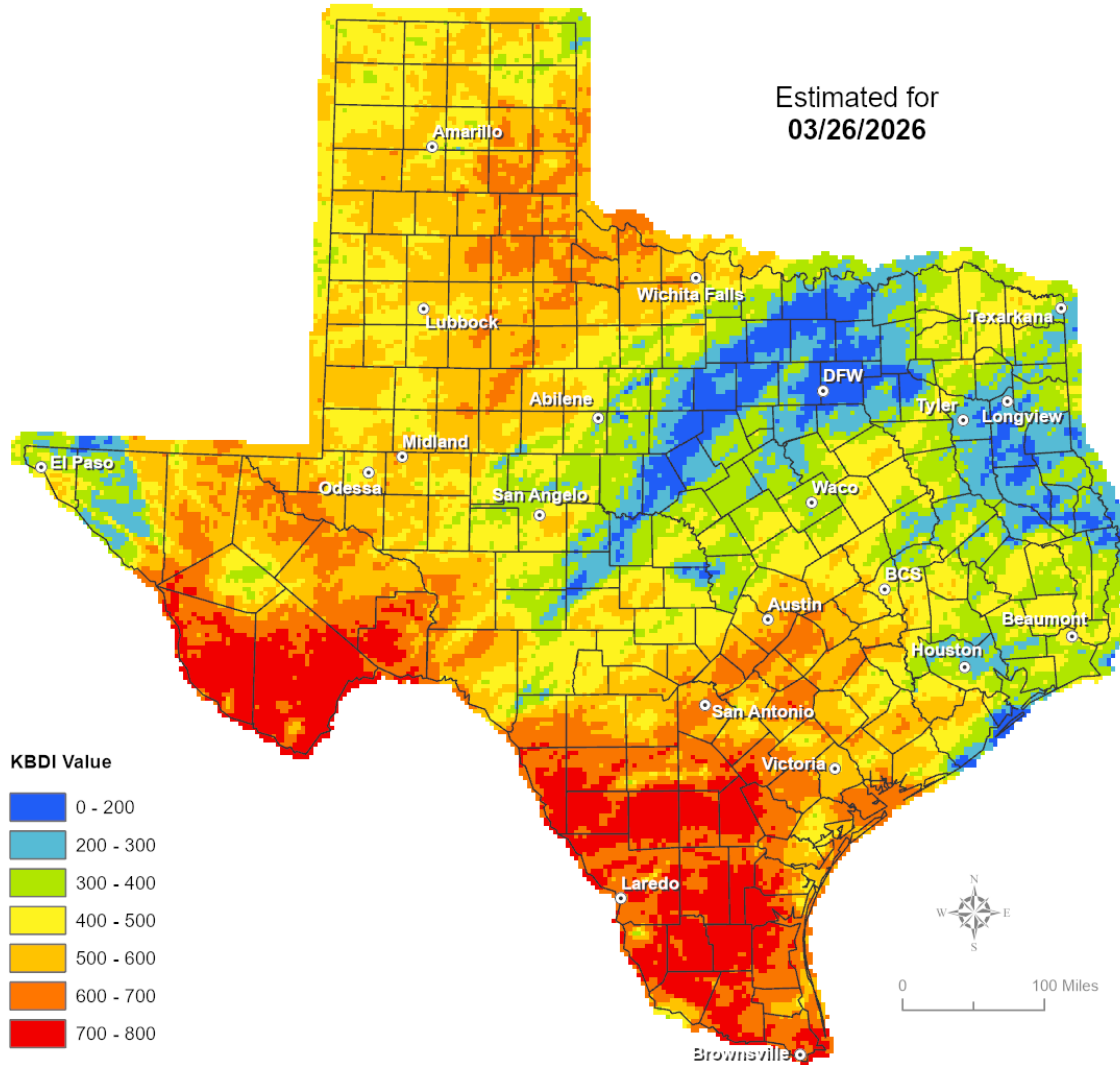
RED FLAG WARNINGS: www.weather.gov
 Additional map formats available at <https://tfsweb.tamu.edu/Burnbans/>

Keetch-Byram Drought

Keetch-Byram Drought Index

(4 km x 4 km resolution)

Estimated for
03/26/2026

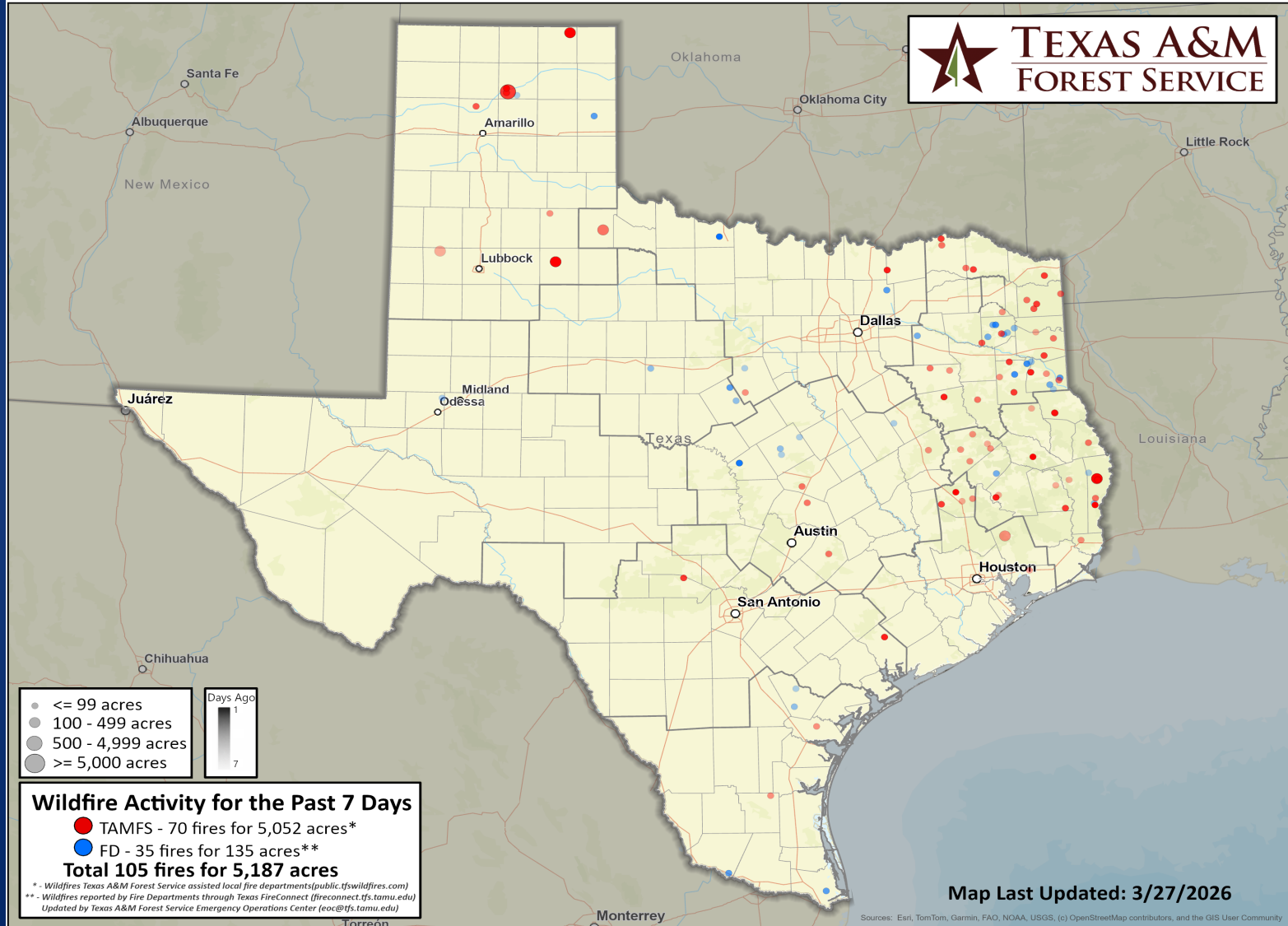


Fire Weather Warnings/Watches/Statements

DATE	WARNING TYPE	LOCATION
03/26/26	Red Flag Warning	Archer, Armstrong, Bailey, Baylor, Briscoe, Carson, Castro, Childress, Clay, Cochran, Collingsworth, Cottle, Crosby, Dallam, Deaf Smith, Dickens, Donley, Foard, Floyd, Garza, Gray, Hale, Hall, Hansford, Hardeman, Hartley, Hemphill, Hockley, Hutchinson, Kent, King, Knox, Lamb, Lipscomb, Lubbock, Lynn, Moore, Motley, Ochiltree, Oldham, Parmer, Potter, Randall, Roberts, Sherman, Stonewall, Swisher, Terry, Wichita, Wilbarger, and Wheeler, and Yoakum Counties

Fire Activity (*Last 24 Hours)

Report of 574 (+13) fires and 59,165 (+880) acres have been burned this year. There are 157 (+1) counties with burn bans. The Keetch–Byram Drought Index list contains 173 (+8) counties with an average over 400.



Training

DATES		TITLE	COURSE	LOCATION
03/23/26	03/27/26	NIMS ICS All-Hazards Incident Commander Course	L-950	Beaumont
03/23/26	03/27/26	All-Hazards Incident Management Team	O-305	San Antonio
03/26/26	03/27/26	Advanced Incident Command System for Complex Incidents	G-400	Ysleta del Sur
03/27/26	03/29/26	Community Emergency Response Team (CERT) Train-the-Trainer	G-428	Burleson

Statewide Significant Events

DATES		LOCATION	EVENT
03/18/26	04/11/26	Fort Worth	National Cutting Horse Association Super Stakes & Super Stakes Classic
03/13/26	03/28/26	Austin	Rodeo Austin
03/27/26	04/01/26	Houston	MLB: 2026 Houston Astros Game
03/27/26	03/29/26	Austin	Moto GP