



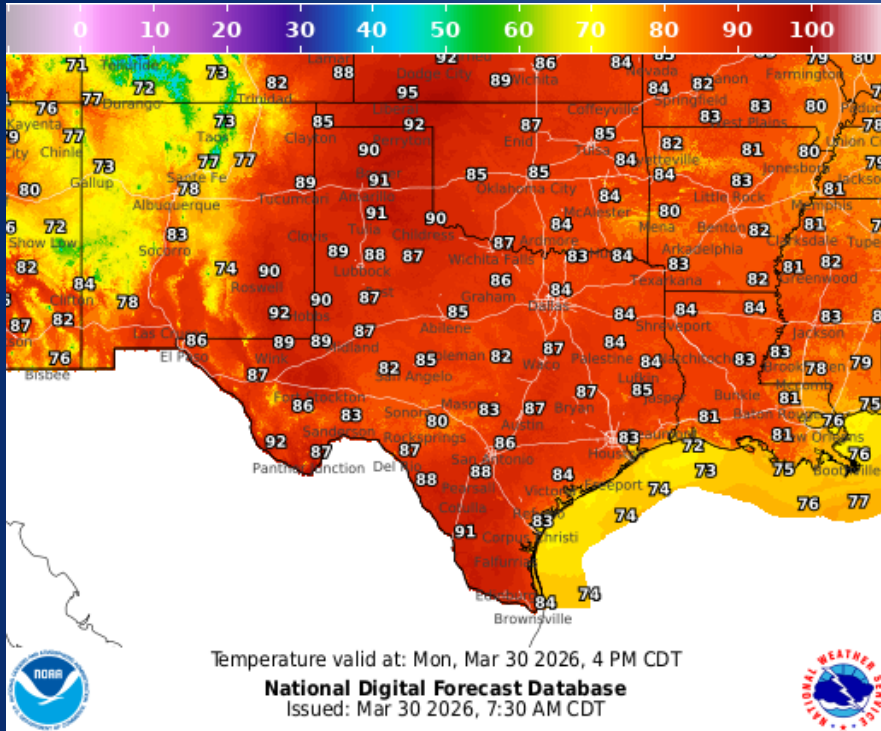
# Incidents Reported to the State Operations Center (last 24 hours)

DATE	SUBJECT	LOCATION
03/29/26	Final Report of a Water System Degradation	Williamson County
03/29/26	Initial Report of a Wildfire	Jack County
03/29/26	Preliminary Earthquake Report (3.7)	Loving and Reeves Counties
03/30/26	Update Report of the 2127 Fire	Jack County

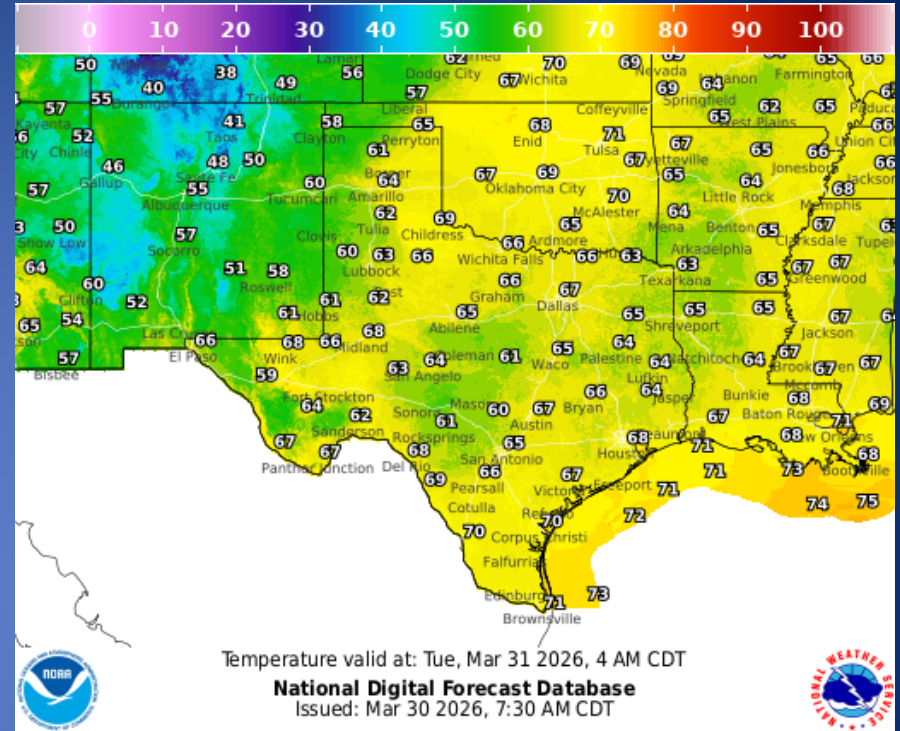
## Informational Products Distributed by the State Operations Center

DATE	SUBJECT
03/29/26	Daily Situation Report [26-0001 Wildfire Season 2026]
03/29/26	Daily Situation Report [25-0026 02JUL Severe Weather]
03/30/26	NWS El Paso, TX/Santa Teresa, NM: NWS Weather Hazards Outlook - March 30, 2026
03/30/26	Daily NWS Threat Brief

# Weather Forecast

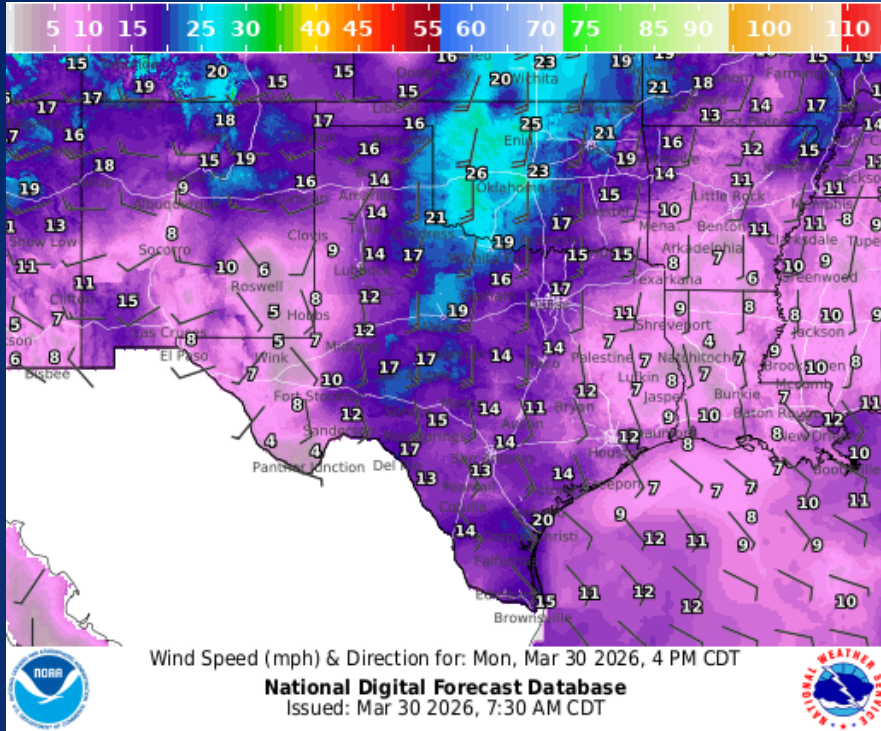


## Highs

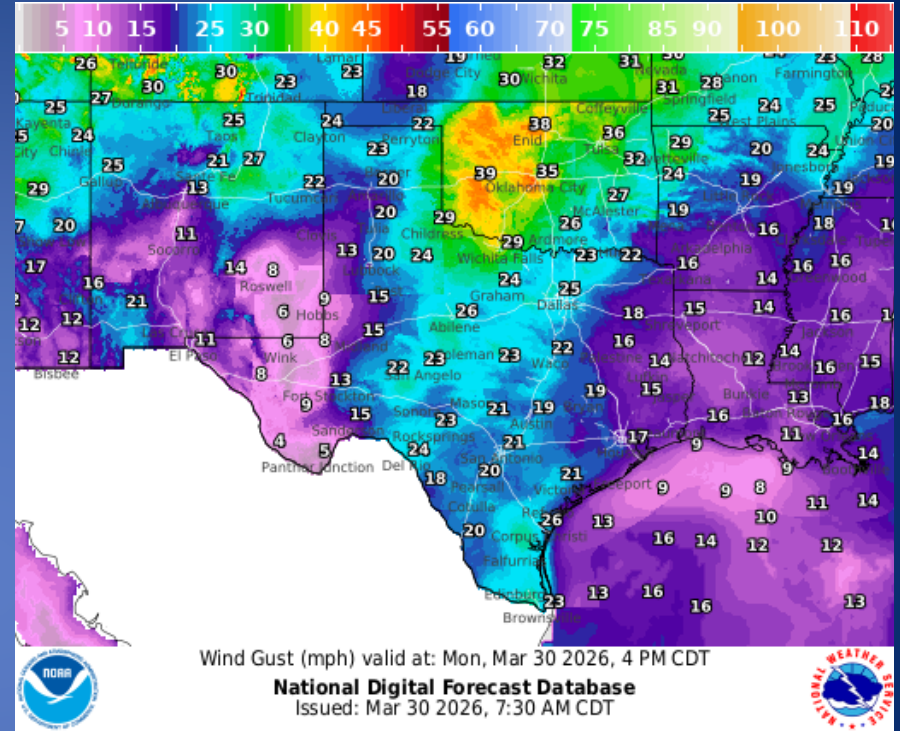


## Lows

# Weather Forecast

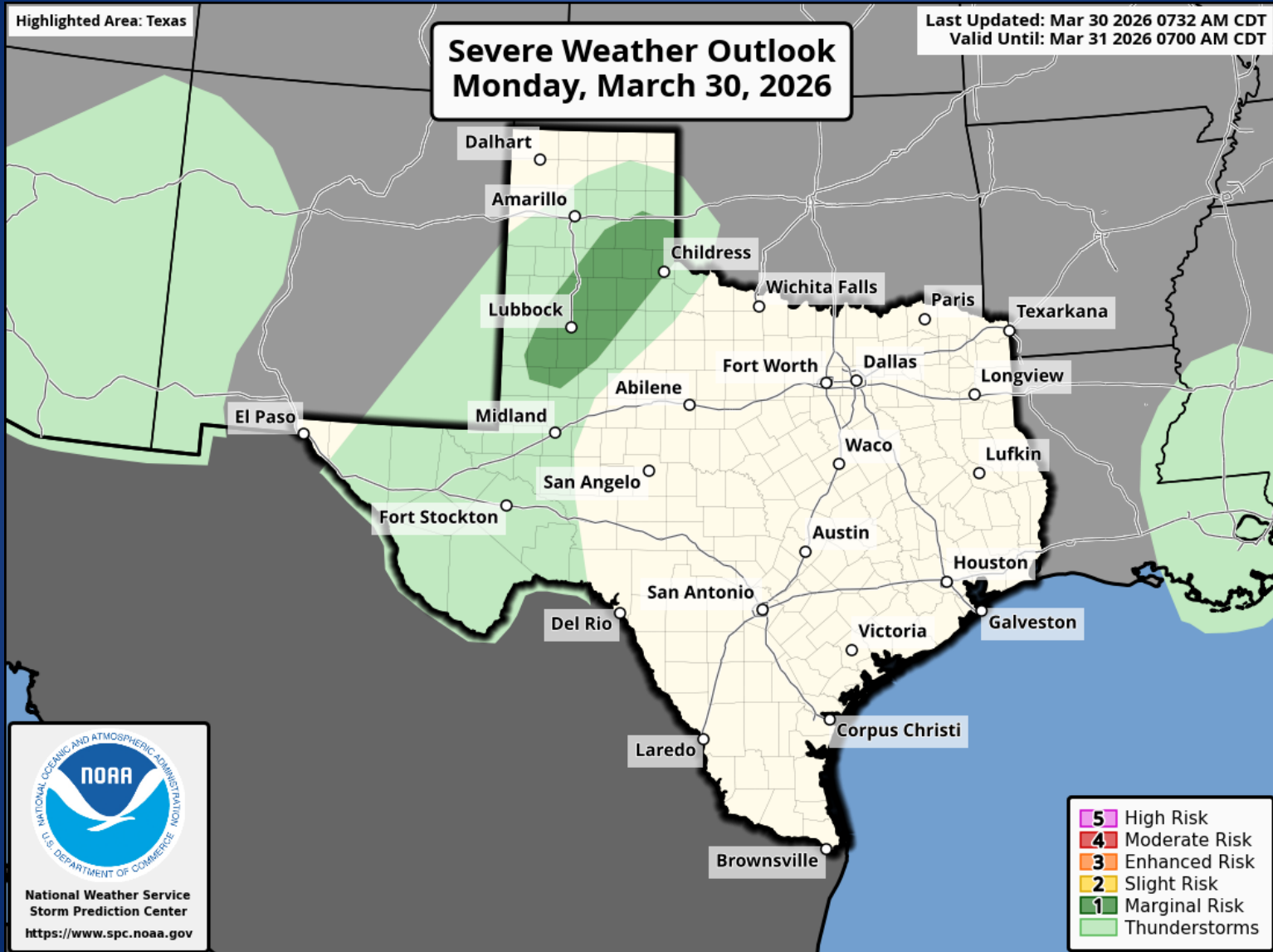


## Wind Speed



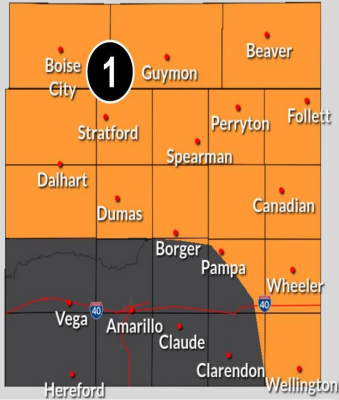
## Wind Gust

# Hazardous Weather



# Hazardous Weather

## Critical Fire Weather Conditions Today



### Legend: Wildfire Threat



### What to Expect



Southerly to southwesterly winds gusting upwards of 35 mph with low (8-20%) relative humidity values



Increased potential for wildfire starts and fires may spread quickly

### Timing

**Critical Fire Weather:**  
1 PM - 9 PM

### Safety Info

Take extra precautions to prevent fire starts!  
Contact local law/fire officials if you smell smoke or see fire!



National Weather Service Amarillo

Follow Us: @NWSAmarillo

Updated: Mon Mar 30, 2026 5:26 AM

**Elevated to critical fire weather conditions expected Monday afternoon due to breezy and dry conditions.**

## Fire Danger Out West

Zapata County & Jim Hogg County



**Grass and Brush is Very Dry ("Cured")**

### Fire Danger

Low Elevated Critical Extreme



SE winds 15 MPH  
Gusts 20-25 MPH

Relative Humidity 20-30%



1 PM to 8 PM Today

### What to Do:



AVOID OUTDOOR BURNING



BURNING BANS SOME LOCATIONS



PROPERLY DISCARD CIGARETTES



REPORT FIRES TO LOCAL AUTHORITIES



NATIONAL WEATHER SERVICE BROWNSVILLE/RCV

Follow: @NWSBrownsville

weather.gov/bro

Updated: Mon Mar 30, 2026 3:45 AM

**Zapata County and Jim Hogg County will experience elevated fire danger today due to a combination of winds, relative humidity, and cured fuels.**

# Hazardous Weather

## Fire Danger Statement

In Effect From 1 PM to 8 PM Monday



→ Brush Country



→ SE 15-20 mph, gusts to 25 mph

→ Rel. Humidity as low as 25-30%

→ High Fire Danger



→ Avoid open flames or sparks

→ Keep vehicles off dry grass

→ Properly discard cigarettes



**FIRE DANGER**  
STATEMENT AREA

Updated: March 30, 2026



NATIONAL WEATHER SERVICE  
CORPUS CHRISTI

Follow: @NWSCorpus

A Fire Danger Statement has been issued over the Brush Country, elevated fire weather conditions are expected from 1-8 PM today as breezy southeasterly winds overlap with relative humidity less than 30%.

## Rangeland Fire Danger

12 PM Monday - 9 PM Monday

Avoid activities that may cause a spark.  
Check out [weather.gov/lubbock](https://www.weather.gov/lubbock) for more information.



The far southern Texas Panhandle and much of the Caprock.



South to southwest at 10 to 20 mph



Gusts up to 30 mph



Relative humidity as low as 9 percent



AVOID OUTDOOR BURNING

**Fire Danger**

Low Elevated Critical Extreme



REPORT FIRES TO LOCAL AUTHORITIES



**Fire Danger**  
STATEMENT AREA

Updated: Sun Mar 29, 2026 11:22 PM




NATIONAL WEATHER SERVICE  
LUBBOCK, TEXAS

Follow: @NWSLubbock

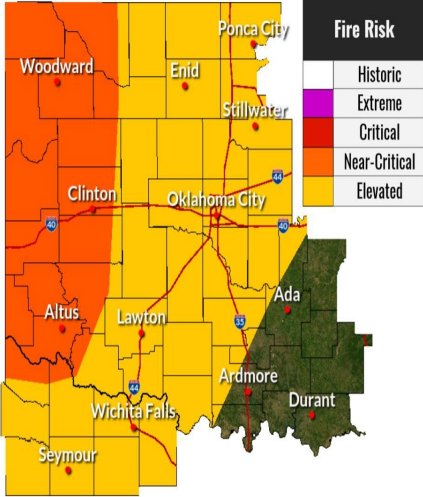
Elevated fire danger is expected across the far southern Texas Panhandle and much of the Caprock. A Rangeland Fire Danger Statement is in effect from 12 PM until 9 PM Monday.

# Hazardous Weather




## Monday: Windy & Near Critical Fire Risk


March 30, 2026  
4:29 AM




Fire Risk	
Historic	White
Extreme	Purple
Critical	Red
Near-Critical	Orange
Elevated	Yellow

### Red Flag Warning

 **Timing**  
11 AM - 9 PM

 **What We Know**

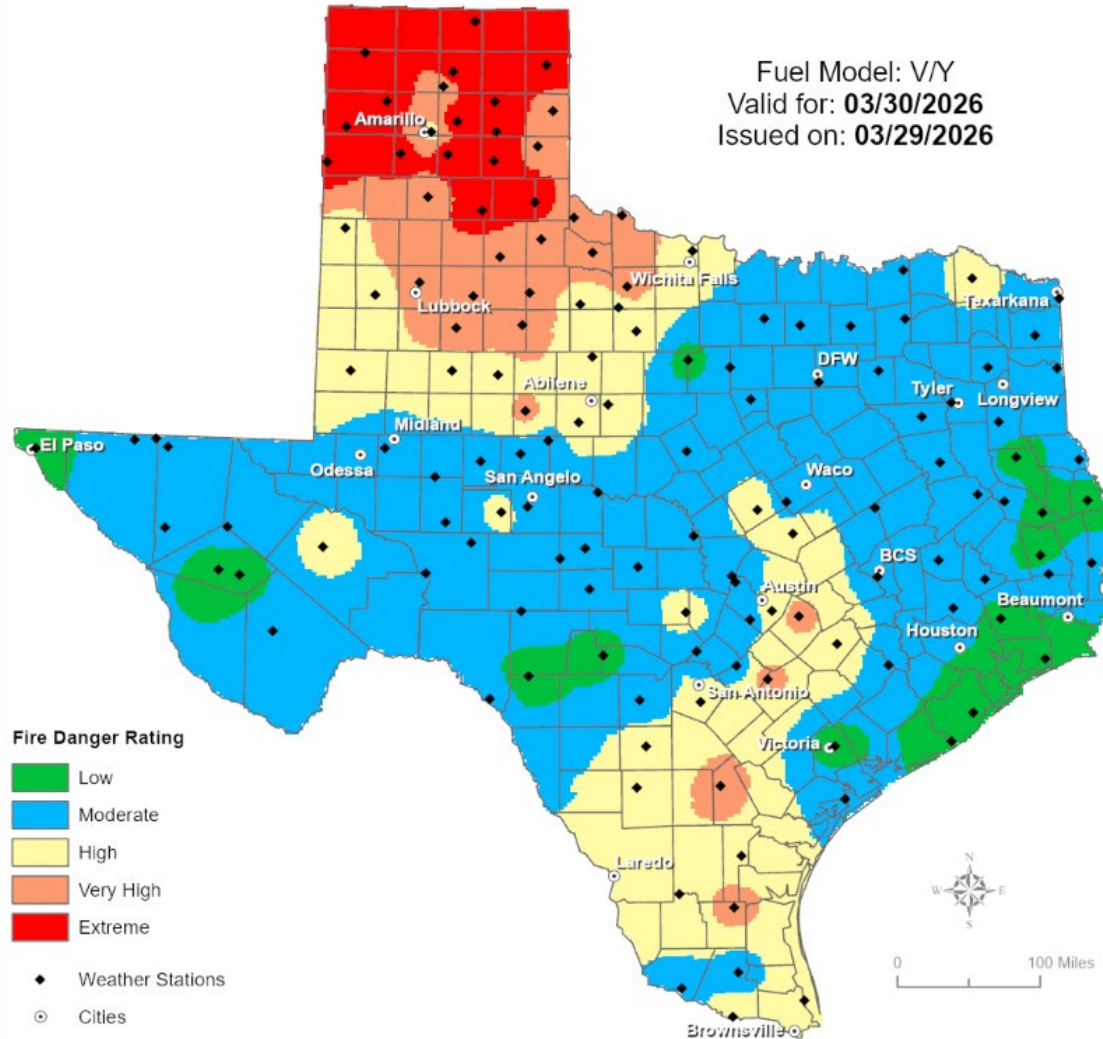
- **Near-Critical** fire weather danger.
- Relative humidity of 10-25 percent.
- South to southwest winds of 20 to 30 mph with **gusts up to 45 mph**.



**Very warm temperatures, windy conditions, low relative humidity, and very dry vegetation will lead to elevated to near critical fire weather conditions on Monday.**

# Fire Danger Forecast

## Forecast Fire Danger



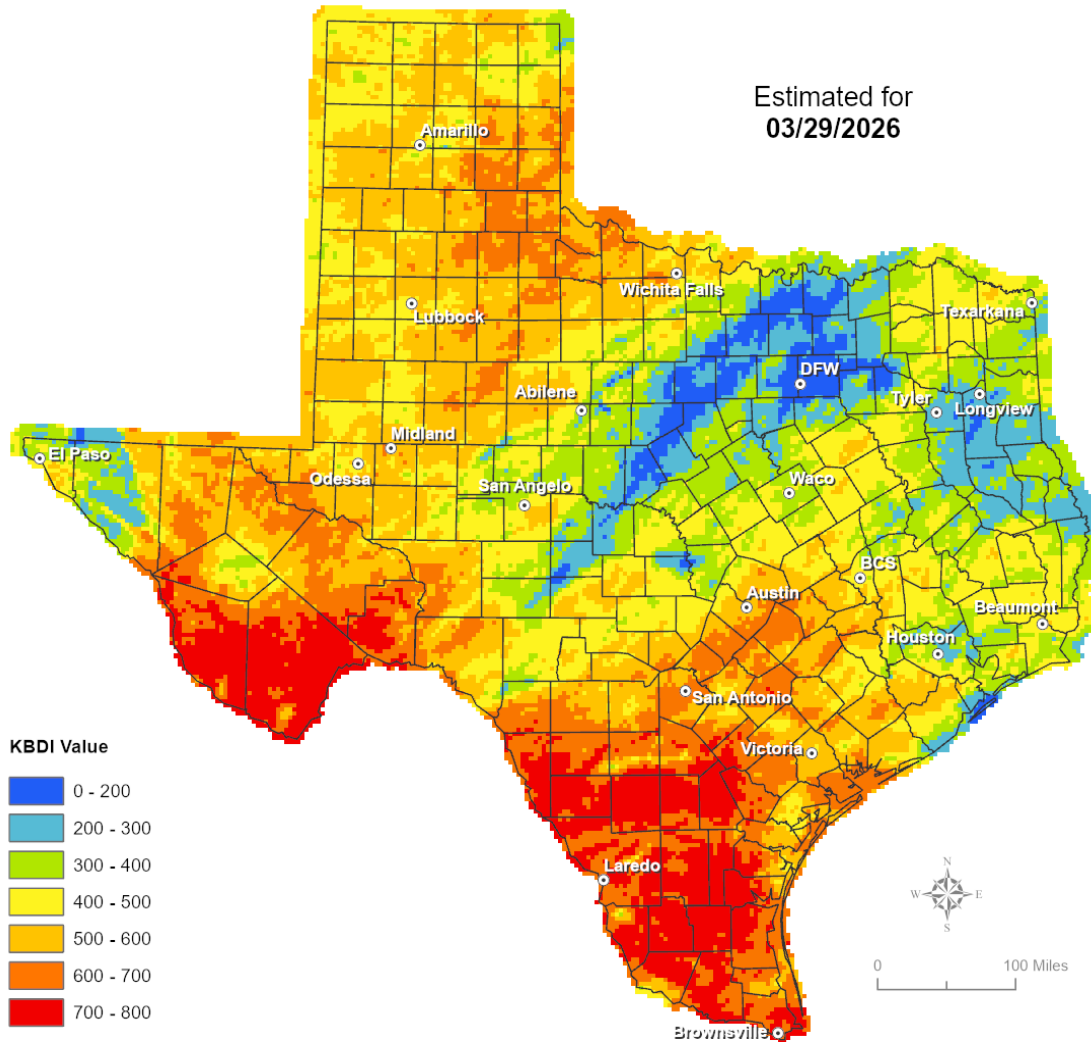


# Keetch-Byram Drought

## Keetch-Byram Drought Index

(4 km x 4 km resolution)

Estimated for  
03/29/2026



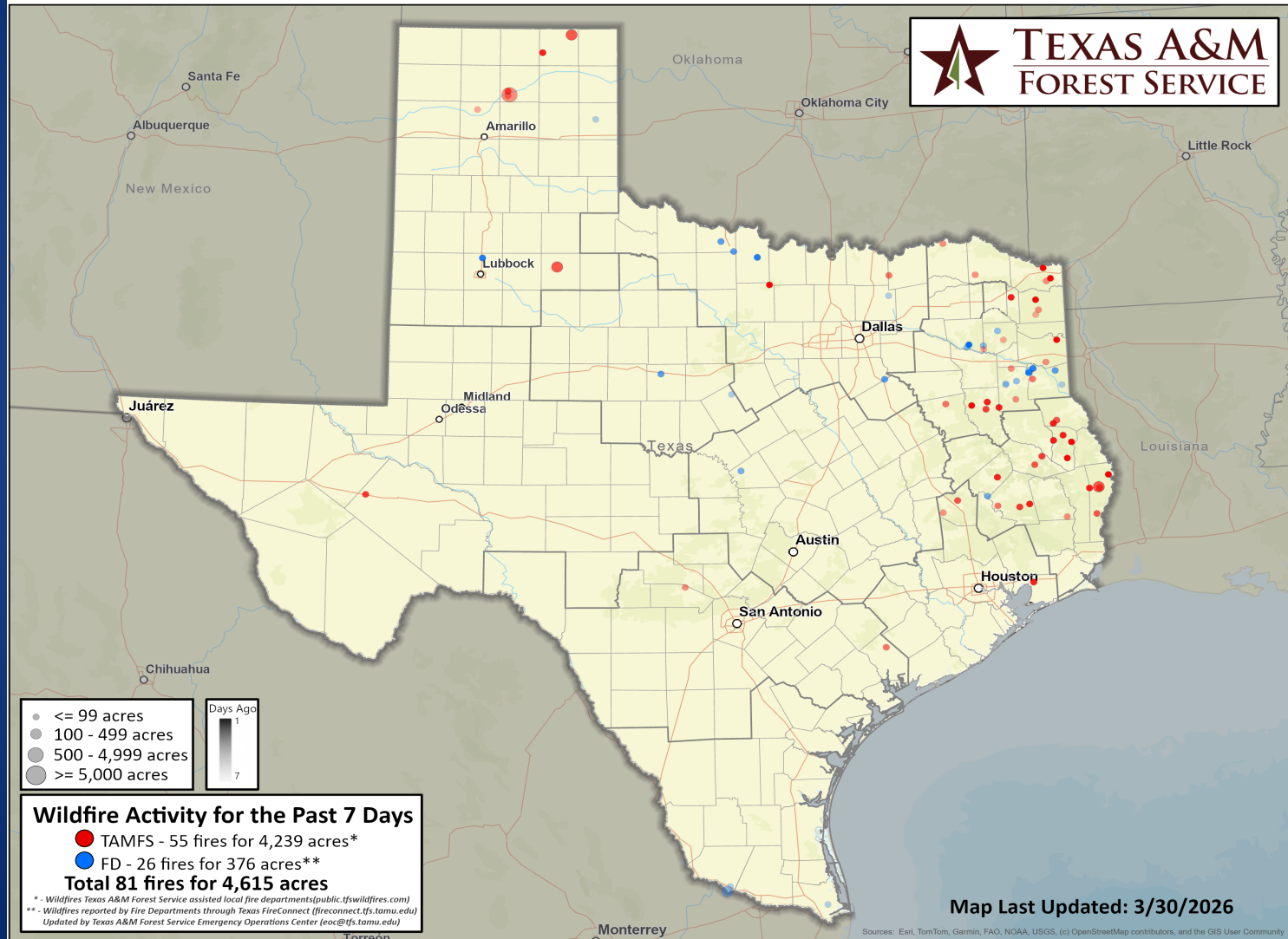
# Fire Weather

## Warnings/Watches/Statements

DATE	WARNING TYPE	LOCATION
03/29/26	Fire Weather Watch	Armstrong, Bailey, Briscoe, Carson, Castro, Childress, Cochran, Collingsworth, Cottle, Dallam, Deaf Smith, Donley, Floyd, Foard, Gray, Hale, Hall, Hansford, Hardeman, Hartley, Hemphill, Hockley, Hutchinson, Lamb, Lipscomb, Lubbock, Moore, Motley, Ochiltree, Oldham, Parmer, Potter, Randall, Roberts, Sherman, Swisher, Terry, Wheeler, Wilbarger, and Yoakum Counties
03/30/26	Red Flag Warning	Collingsworth, Dallam, Hansford, Gray, Hartley, Hemphill, Hutchinson, Lipscomb, Moore, Ochiltree, Roberts, Sherman, and Wheeler Counties
03/30/26	Fire Danger Statement	Archer, Bailey, Baylor, Briscoe, Castro, Childress, Clay, Cochran, Cottle, Duval, Floyd, Foard, Hale, Hall, Hardeman, Hockley, Jim Hogg, Knox, Lamb, La Salle, Lubbock, McMullen, Motley, Parmer, Swisher, Terry, Webb, Wichita, Wilbarger, Yoakum, and Zapata Counties
03/30/26	Fire Weather Watch	Armstrong, Carson, Deaf Smith, Donley, Foard, Hardeman, Oldham, Potter, Randall, and Wilbarger Counties

# Fire Activity (\*Last 24 Hours)

Report of 589 (+11) fires and 59,334 (+159) acres have been burned this year. There are 158 (No Change) counties with burn bans. The Keetch–Byram Drought Index list contains 183 (+1) counties with an average over 400.



# Training

DATES		TITLE	COURSE	LOCATION
03/30/26	03/31/26	Evacuation and Re-Entry Planning Course	G-358	Fort Worth
03/30/26	04/01/26	Intermediate Incident Command System for Expanding Incidents	G-300	Bay City
03/30/26	04/01/26	Intermediate Incident Command System for Expanding Incidents	G-300	Morgans Point Resort
03/30/26	04/01/26	Intermediate Incident Command System for Expanding Incidents	G-300	San Angelo
03/30/26	03/31/26	HazMat Incident Command (Certification Course)	H-502	Georgetown
03/30/26	04/01/26	HazMat Mass and Technical Decontamination (Cert Course)	H-514	Texas City
03/30/26	03/30/26	Homemade Explosives-Awareness, Recognition and Response, Mobile	PER-325	Conroe
03/30/26	03/30/26	State of Texas Emergency Damage Assessment (STAT, iSTAT, pSTAT)	T-PUB8000	San Antonio

# Statewide Significant Events

DATES		LOCATION	EVENT
03/18/26	04/11/26	Fort Worth	National Cutting Horse Association Super Stakes & Super Stakes Classic
03/30/26	04/01/26	Houston	2026 Houston Astros Game