

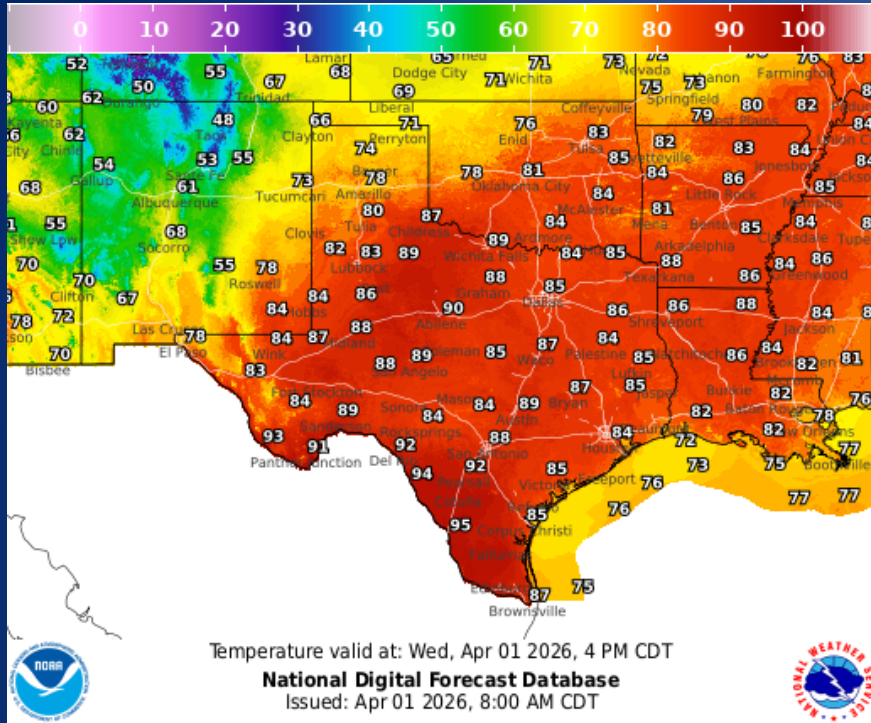
Incidents Reported to the State Operations Center (last 24 hours)

DATE	SUBJECT	LOCATION
03/31/26	Initial Report of the Wilson 3287 Fire	Wilson County
03/31/26	Final Report of the HazMat Incident	Brazoria County
03/31/26	Final Report of the Railroad Bridge Fire	Brazos County
03/31/26	Initial Report of a Boil Water Notice	Guadalupe County
03/31/26	Update Report #3 of the Sandy Creek (Bastrop 3267) Fire	Bastrop County
03/31/26	Initial and Final Report of a Brushfire	Guadalupe County
03/31/26	Update Report #4 of the Sandy Creek Fire	Bastrop County
03/31/26	Initial Report of a Road Closure and Structure Fire	Hill County
04/01/26	Final Report of a Road Closure and Structure Fire	Hill County

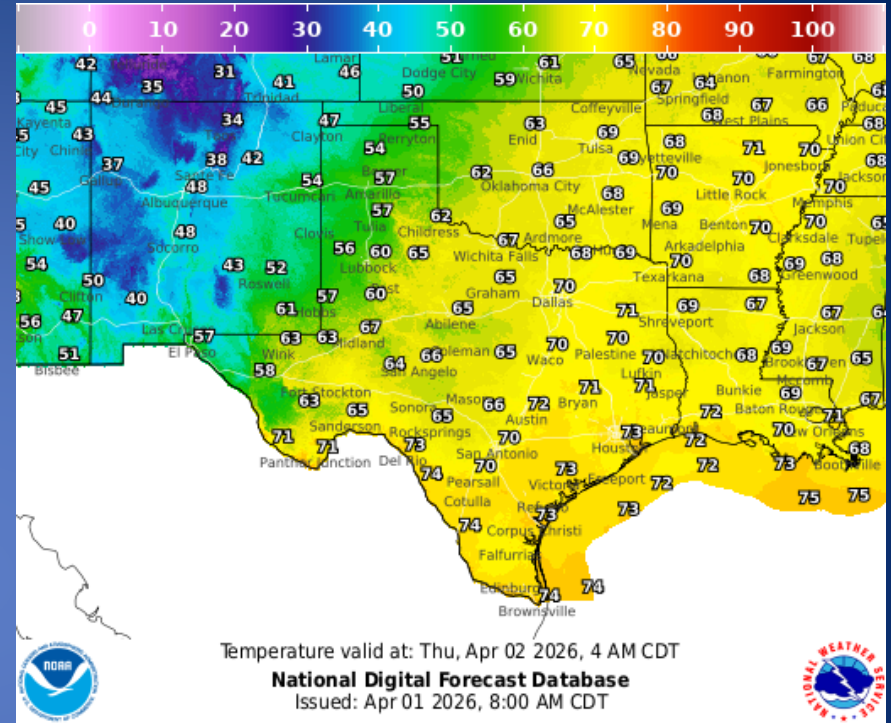
Informational Products Distributed by the State Operations Center

DATE	SUBJECT
03/31/26	Daily Situation Report [26-0001 Wildfire Season 2026]
03/31/26	Daily Situation Report [25-0026 02JUL Severe Weather]
03/31/26	NWS Fort Worth: Severe Weather Potential Late Wednesday and Again Friday Night into Saturday
03/31/26	NWS Norman, OK: Severe Weather Briefing 2026 March 31
04/01/26	Daily NWS Threat Brief

Weather Forecast

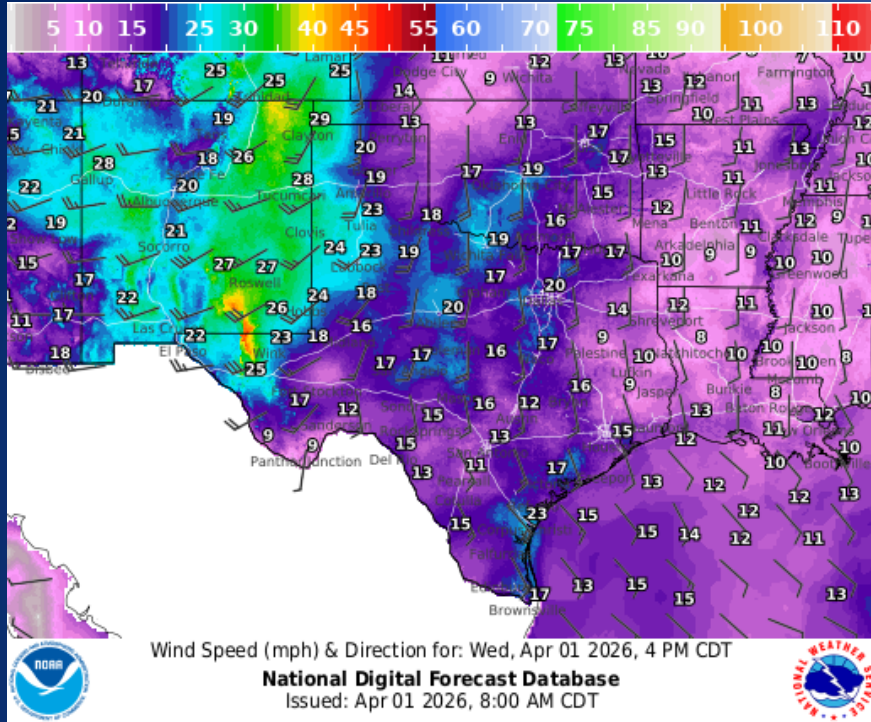


Highs

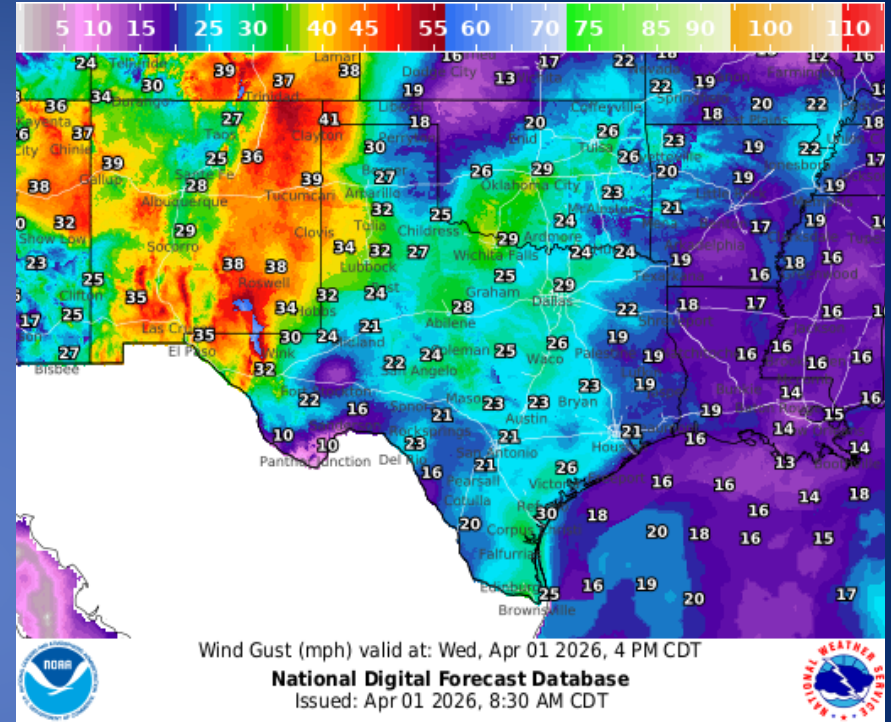


Lows

Weather Forecast

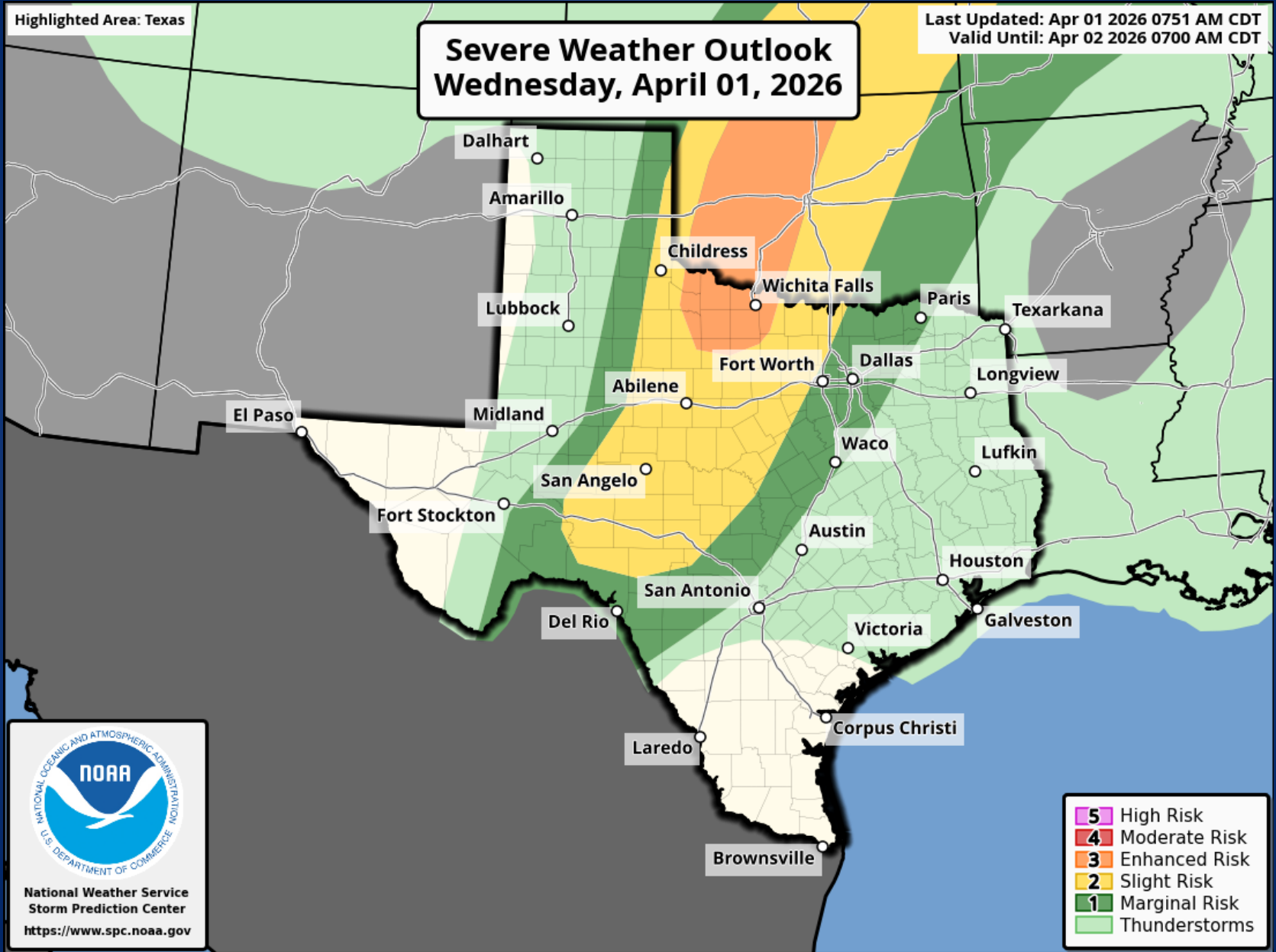


Wind Speed



Wind Gust

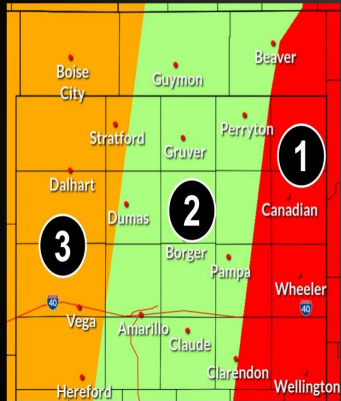
Hazardous Weather






Hazardous Weather

Wednesday Threats Range from Severe Storms to Fire Weather

One System - Multiple Threats



Potential Hazards

- 1 Scattered storms with 30-50% chance of rain. Low chance exists for severe storm impacts between 4 and 10 pm (Marginal to Slight risk). Main threats will be large hail & damaging winds. Very low tornado threat. 
- 2 Few weak showers with little rainfall, but possibly gusty winds. Chance of measurable rainfall is 20-30%. Some concerns lighting which could start wildfires. 
- 3 Elevated to critical fire weather given very dry fuels, low relative humidity and somewhat gusty winds. A few weak showers expected w/ less than 20% chance of measurable rain. 



National Weather Service Amarillo

Follow Us: @NWSAmarillo

Updated:

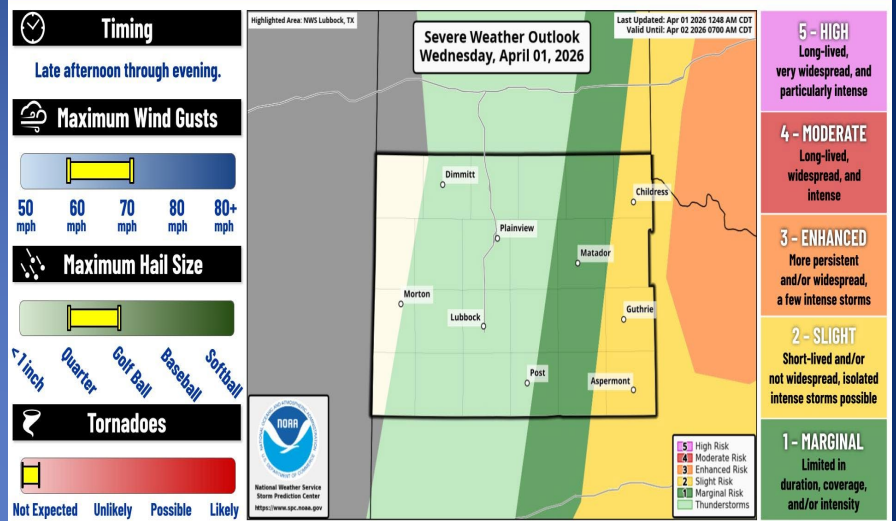
Wed Apr 01, 2026 4:26 AM

A dryline will separate areas of isolated to scattered weak showers and storms along with elevated to critical fire weather in the western Panhandles from area of higher moisture in the far east where storms will have potential to become strong to severe. There is a marginal to slight risk of severe weather impacts in the far east associated with this activity, but uncertainty in the location of the dryline is providing low confidence in the western extent of the severe storms. Confidence is high that the greatest severe threat will exist to the east in Oklahoma.

Severe Weather Outlook: April 1, 2026

weather.gov/Lubbock

Updated: Wed Apr 01, 2026 3:32 AM



NATIONAL WEATHER SERVICE LUBBOCK TX

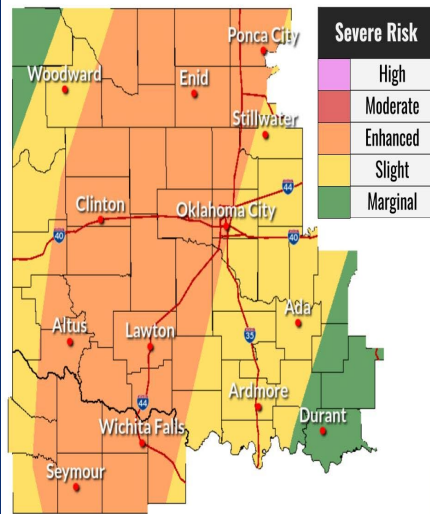
Follow: @NWSLubbock

Fast-paced severe thunderstorms will be possible this afternoon along an eastward moving surface front, primarily across the eastern Rolling Plains and far southeastern Texas Panhandle. Severe storms that develop will be capable of producing wind gusts up to 70 mph and up to golf ball size hail. #lubwx #txwx

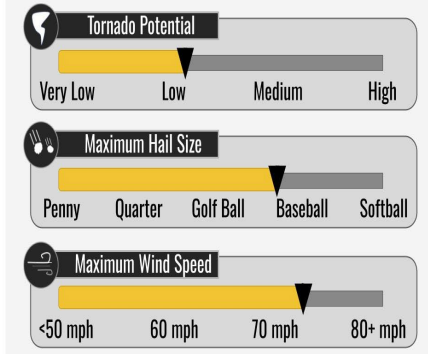
Hazardous Weather

Wednesday: Severe Thunderstorm Risk

April 1, 2026
2:16 AM



Timing 3 PM through 2 AM Thursday morning



What to Do → Have multiple ways to receive warnings.
→ Have a severe weather safety plan ready.

Severe thunderstorms are possible later this afternoon and evening. Timing for storms to develop is after 3 PM today, but this morning is a good time to review severe weather plans and be ready for warnings.

A Few Strong/Severe Storms Wed Night

weather.gov/FWD
Issued Wed Apr 01, 2026 2:32 AM

A broken line of storms will move from west to east Wednesday evening and night. The threat for strong to severe storms is highest near and west of the I-35 corridor.

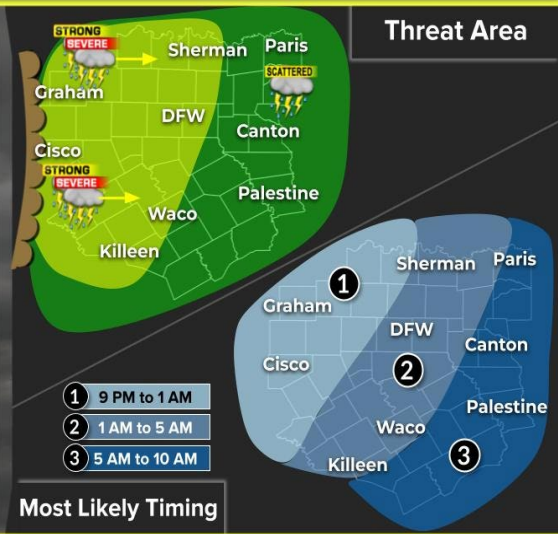
Hazards:

Higher: [Icons for hail, wind, rain, flooding]

Lower: [Icons for hail, wind, rain, flooding]

Have multiple ways (Phone Apps, TV, Weather Radio, etc.) to receive warning information.

Be prepared to take action should a warning be issued for your location.



A broken line of storms is forecast to move across the area from west to east Wednesday evening and night. The threat for strong to severe storms is highest near and west of the I-35 corridor. All severe hazards are possible with these storms, with the main threats being large hail and damaging winds. There is also a low threat for locally heavy rainfall.

Hazardous Weather

Isolated to Scattered Severe Storms Wednesday

weather.gov/Midland
Updated: Wed Apr 01, 2026 4:36 AM



1 PM CDT through 11 PM CDT



Probability of Severe: Low (10- 30%)



Hazards if storms develop:

Large Hail (Quarter size or larger)
Damaging gusts (60-70+ mph)

- When thunder roars, go indoors!
- Remain weather aware!
- Have multiple ways to receive warnings!

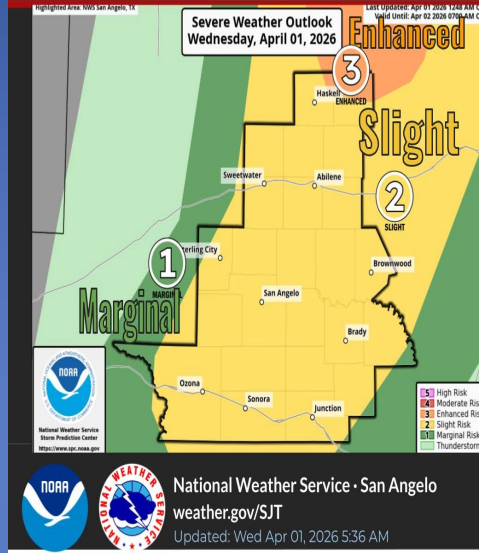


Follow: @NWSMidland
NATIONAL WEATHER SERVICE MIDLAND/ODESSA, TX

A dryline is expected to aid in isolated to widely scattered shower/storm development over the eastern portions of our region this afternoon and evening. A couple of storms may be strong to severe over our easternmost counties, capable of producing large hail and damaging winds. Stay tuned for updates!

Severe Thunderstorm Outlook for Wednesday

Highest Local Risk: **Enhanced** (Risk Level 3 out of 5)



Isolated to scattered showers and thunderstorms expected late Wednesday afternoon and evening, increasing in coverage Wednesday night. The strongest storms will be capable of producing large hail and damaging winds. An isolated tornado cannot be ruled out as well.



Mainly after 4 PM Wednesday afternoon into Wednesday night.

Potential Hazards:



Large Hail
(Potentially 2" or greater Diameter)



Damaging winds
(65 to 79 MPH)



Isolated Tornado

Isolated to scattered thunderstorms are expected this afternoon and evening, with storm coverage increasing Wednesday night. The strongest storms will be capable of producing large hail (potential for larger than golf ball size), damaging winds and an isolated tornado.

Weather Advisory/Statement/Watch/Warning Issued

DATE	WARNING TYPE	LOCATION
03/31/26	High Wind Warning	Culberson County
03/31/26	Drought Information Statement	Armstrong, Carson, Collingsworth, Dallam, Deaf Smith, Donley, Gray, Hansford, Hartley, Hemphill, Hutchinson, Lipscomb, Moore, Ochiltree, Oldham, Potter, Randall, Roberts, Sherman, and Wheeler Counties
03/31/26	Special Weather Statement	Baylor, Brewster, Collingsworth, Donley, Foard, Gray, Hardeman, Knox, Pecos, Stonewall, Terrell, Wheeler, and Wilbarger Counties
03/31/26	Severe Thunderstorm Watch	Childress, Collingsworth, Cottle, Dickens, Foard, Hall, Hardeman, King, Knox, Motley, Wheeler, and Wilbarger Counties
03/31/26	Severe Thunderstorm Warning	Baylor, Childress, Collingsworth, Cottle, Donley, Foard, Hall, King, Knox, Wheeler, and Wilbarger Counties
03/31/26	Wind Advisory	Culberson County

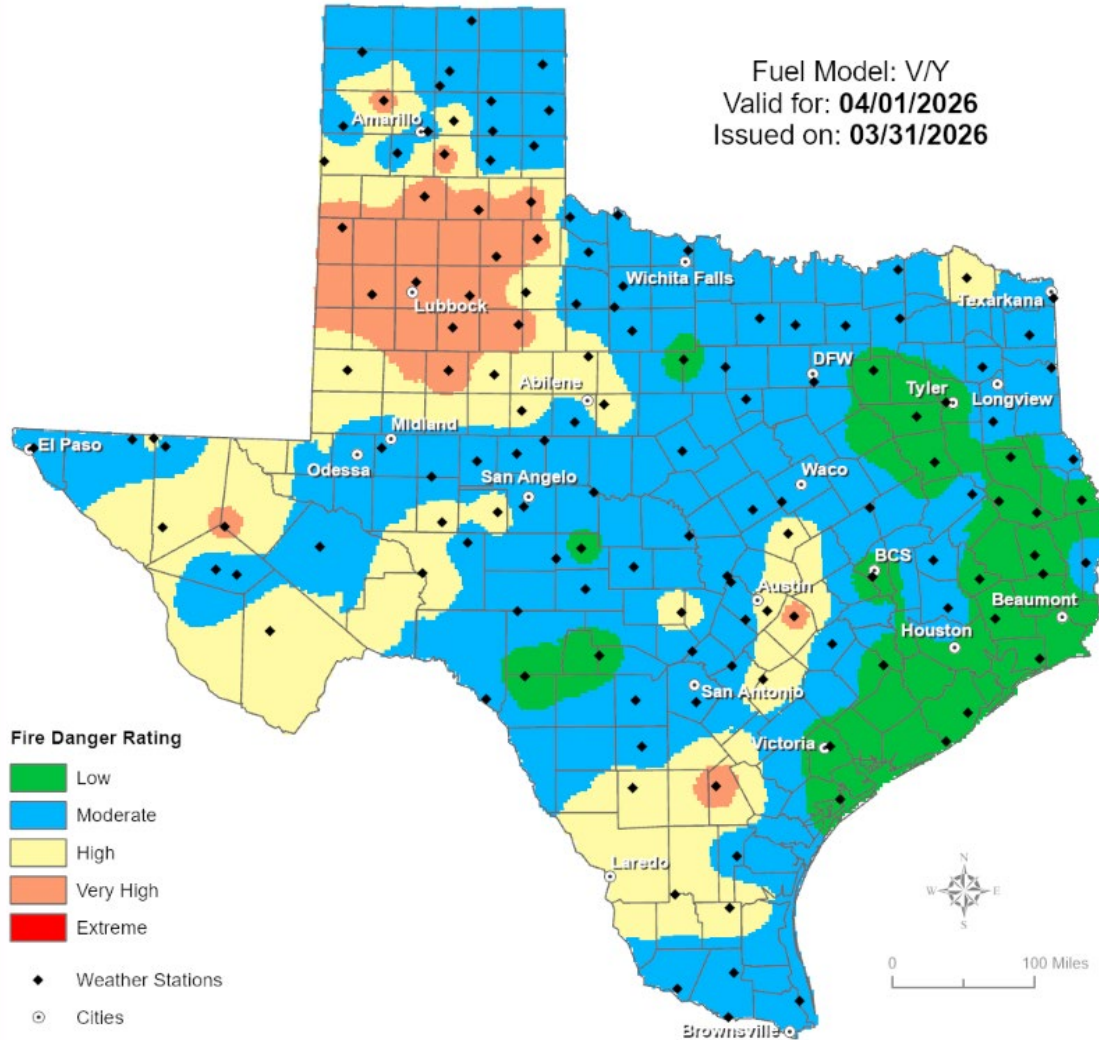
Weather Advisory/Statement/Watch/Warning Issued

DATE	WARNING TYPE	LOCATION
04/01/26	Wind Advisory	Bailey, Castro, Cochran, Dallam, Deaf Smith, Hartley, Hockley, Lamb, Loving, Oldham, Parmer, Terry, and Yoakum Counties
04/01/26	Airport Weather Warning	El Paso County
04/01/26	Special Weather Statement	Jack and Young Counties

Fire Danger Forecast

Forecast Fire Danger

Fuel Model: V/Y
Valid for: **04/01/2026**
Issued on: **03/31/2026**



Fire Danger Rating

- Low
- Moderate
- High
- Very High
- Extreme

- Weather Stations
- Cities

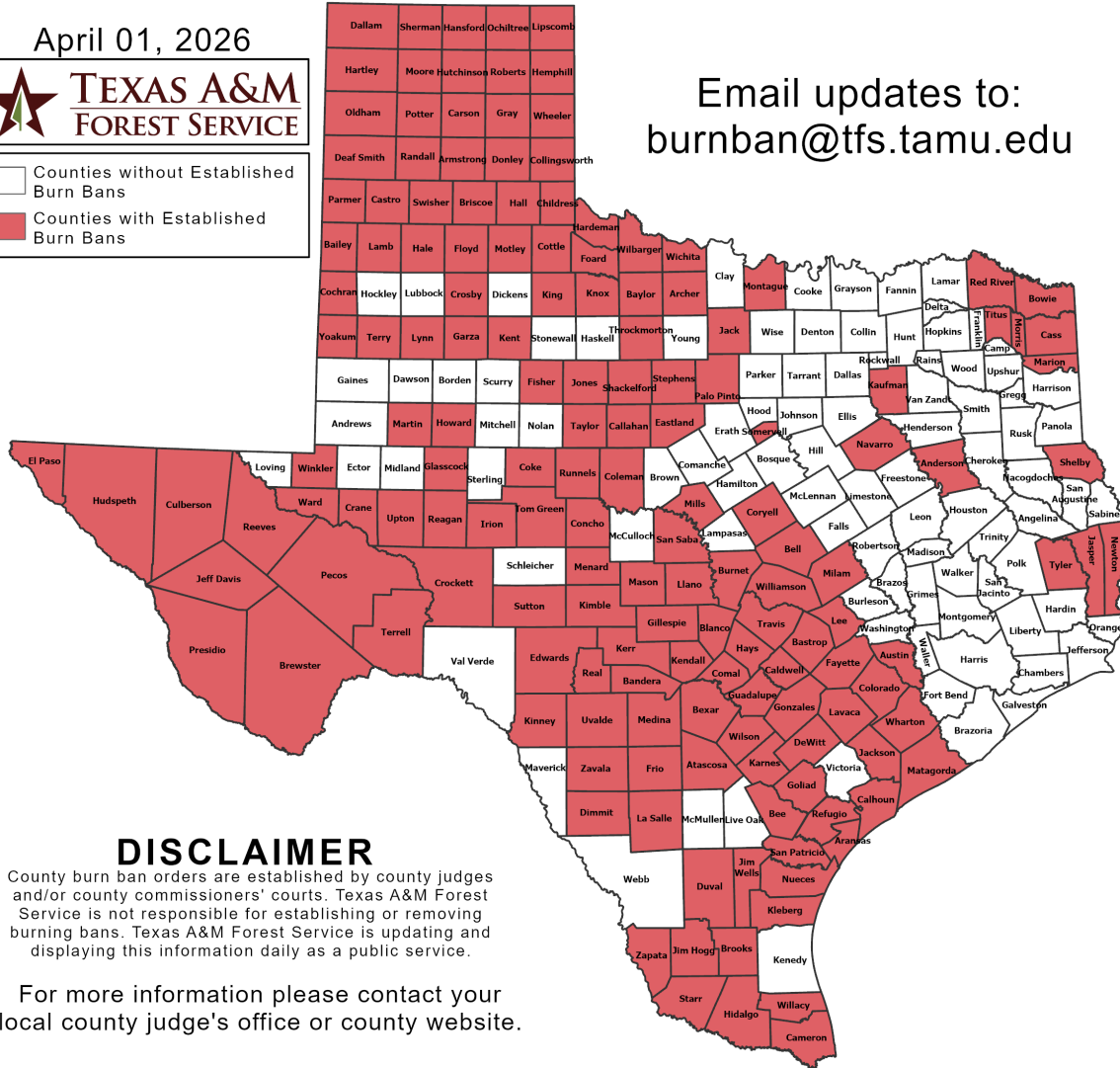
Burn Ban

OUTDOOR BURN BANS

April 01, 2026



Counties without Established Burn Bans
 Counties with Established Burn Bans



Email updates to:
burnban@tfs.tamu.edu

Counties with Burn Bans: 159

- | | | |
|---------------|------------|--------------|
| Anderson | Frio | Moore |
| Aransas | Garza | Morris |
| Archer | Gillespie | Motley |
| Armstrong | Glasscock | Navarro |
| Atascosa | Goliad | Newton |
| Austin | Gonzales | Nueces |
| Bailey | Gray | Ochiltree |
| Bandera | Guadalupe | Oldham |
| Bastrop | Hale | Palo Pinto |
| Baylor | Hall | Parmer |
| Bee | Hansford | Pecos |
| Bell | Hardeman | Potter |
| Bexar | Hartley | Presidio |
| Blanco | Hays | Randall |
| Bowie | Hemphill | Reagan |
| Brewster | Hidalgo | Real |
| Briscoe | Howard | Red River |
| Brooks | Hudspeth | Reeves |
| Burnet | Hutchinson | Refugio |
| Caldwell | Irion | Roberts |
| Calhoun | Jack | Runnels |
| Callahan | Jackson | San Patricio |
| Cameron | Jasper | San Saba |
| Carson | Jeff Davis | Shackelford |
| Cass | Jim Hogg | Shelby |
| Castro | Jim Wells | Sherman |
| Childress | Jones | Somervell |
| Cochran | Karnes | Starr |
| Coke | Kaufman | Stephens |
| Coleman | Kendall | Sutton |
| Collingsworth | Kent | Swisher |
| Colorado | Kerr | Taylor |
| Comal | Kimble | Terrell |
| Concho | King | Terry |
| Coryell | Kinney | Throckmorton |
| Cottle | Kleberg | Titus |
| Crane | Knox | Tom Green |
| Crockett | Lamb | Travis |
| Crosby | La Salle | Tyler |
| Culberson | Lavaca | Upton |
| Dallam | Lee | Uvalde |
| Deaf Smith | Lipscomb | Ward |
| DeWitt | Llano | Wharton |
| Dimmit | Lynn | Wheeler |
| Donley | Marion | Wichita |
| Duval | Martin | Wilbarger |
| Eastland | Mason | Willacy |
| Edwards | Matagorda | Williamson |
| El Paso | Medina | Winkler |
| Fayette | Menard | Yoakum |
| Fisher | Milam | Zapata |
| Floyd | Mills | Zavala |
| Foard | Montague | |

DISCLAIMER

County burn ban orders are established by county judges and/or county commissioners' courts. Texas A&M Forest Service is not responsible for establishing or removing burning bans. Texas A&M Forest Service is updating and displaying this information daily as a public service.

For more information please contact your local county judge's office or county website.

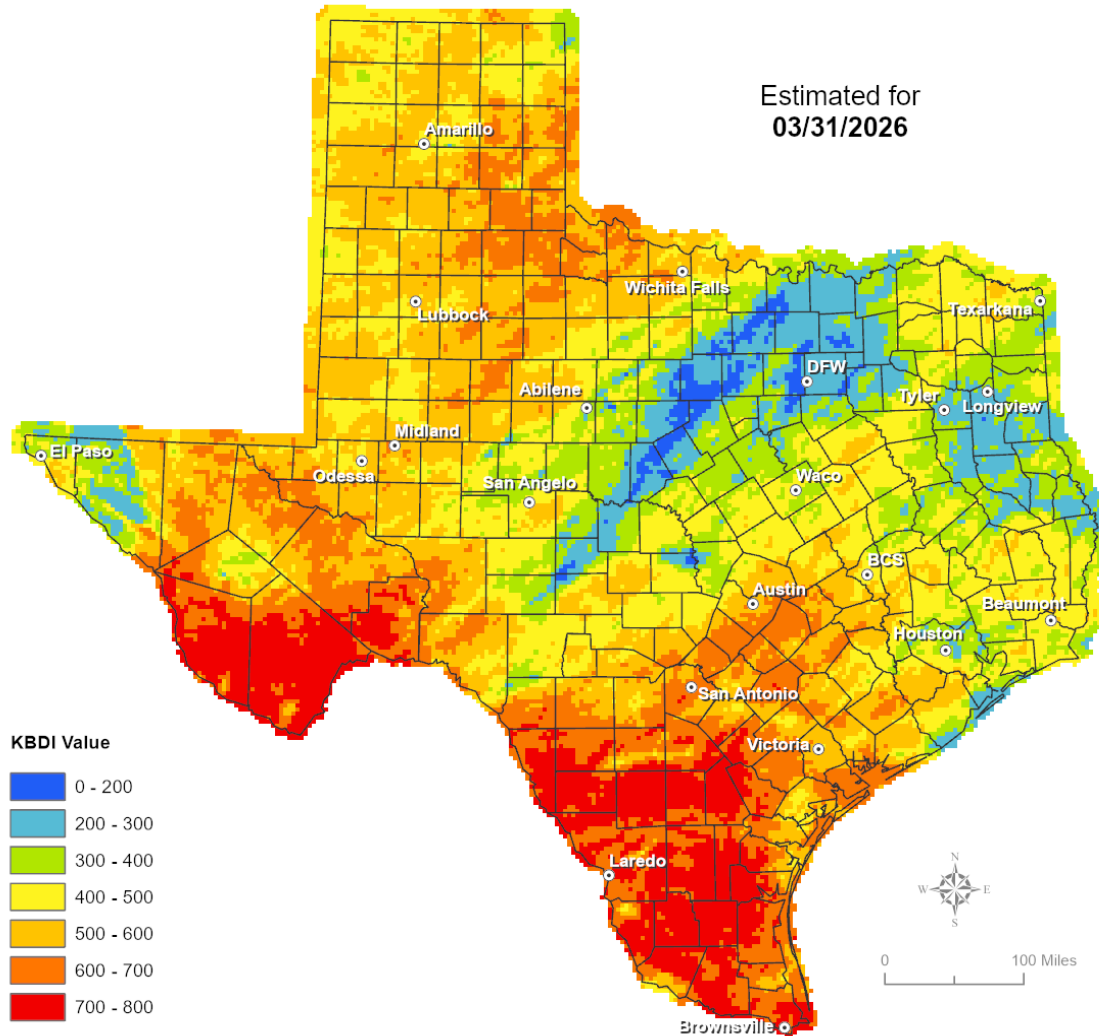
RED FLAG WARNINGS: www.weather.gov
 Additional map formats available at <https://tfsweb.tamu.edu/Burnbans/>

Keetch-Byram Drought

Keetch-Byram Drought Index

(4 km x 4 km resolution)

Estimated for
03/31/2026

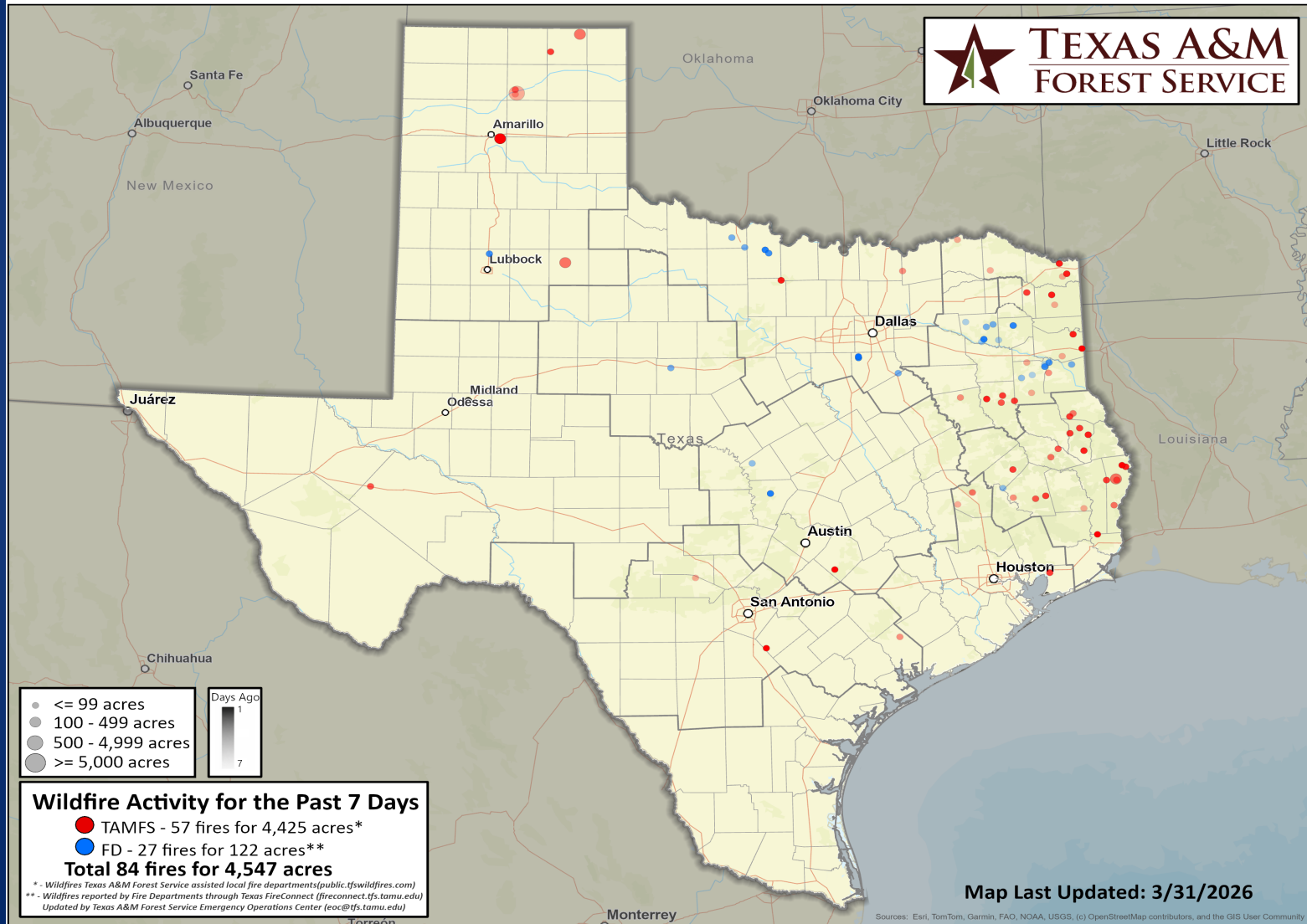


Fire Weather Warnings/Watches/Statements

DATE	WARNING TYPE	LOCATION
04/01/26	Red Flag Warning	Bailey, Castro, Cochran, Dallam, Deaf Smith, Hale, Hartley, Hockley, Lamb, Lynn, Lubbock, Moore, Oldham, Parmer, Potter, Randall, Sherman, Swisher, Terry, and Yoakum Counties
04/01/26	Fire Danger Statement	Briscoe, Crosby, Culberson, Floyd, Garza, Jeff Davis, Loving, Presidio, and Reeves Counties
04/01/26	Fire Weather Watch	Armstrong, Brewster, Briscoe, Carson, Crosby, Culberson, Dallam, Deaf Smith, Floyd, Gaines, Garza, Hansford, Hartley, Hutchinson, Jeff Davis, Loving, Moore, Oldham, Potter, Presidio, Randall, Reeves, and Sherman Counties

Fire Activity (*Last 24 Hours)

Report of 604 (+6) fires and 59,675 (+215) acres have been burned this year. There are 159 (+1) counties with burn bans. The Keetch–Byram Drought Index list contains 194 (+5) counties with an average over 400.



Training

DATES		TITLE	COURSE	LOCATION
03/30/26	04/01/26	Intermediate Incident Command System for Expanding Incidents	G-300	Bay City
03/30/26	04/01/26	Intermediate Incident Command System for Expanding Incidents	G-300	Morgans Point Resort
03/30/26	04/01/26	Intermediate Incident Command System for Expanding Incidents	G-300	San Angelo
03/31/26	04/01/26	Local Volunteer and Donations Management	G-288	Lubbock
03/31/26	04/01/26	Advanced Incident Command System for Complex Incidents	G-400	Killeen
03/31/26	04/02/26	Disaster Accounting Basics	T-ACC600	Eagle Pass
04/01/26	04/01/26	EMS Workshop Day 2 (EMS Skills) Certified Personnel Only	T-INT604	Houston
04/01/26	04/01/26	Executive Guide Public Officials Workshop	T-PUB200	Center

Statewide Significant Events

DATES		LOCATION	EVENT
03/18/26	04/11/26	Fort Worth	National Cutting Horse Association Super Stakes & Super Stakes Classic
03/27/26	04/01/26	Houston	MLB: 2026 Houston Astros Game

Exercises

DATES		LOCATION	TYPE: EXERCISE NAME
04/02/26	04/02/26	Statewide	Drill: Public Information and Warning Drill