



# Incidents Reported to the State Operations Center (last 24 hours)

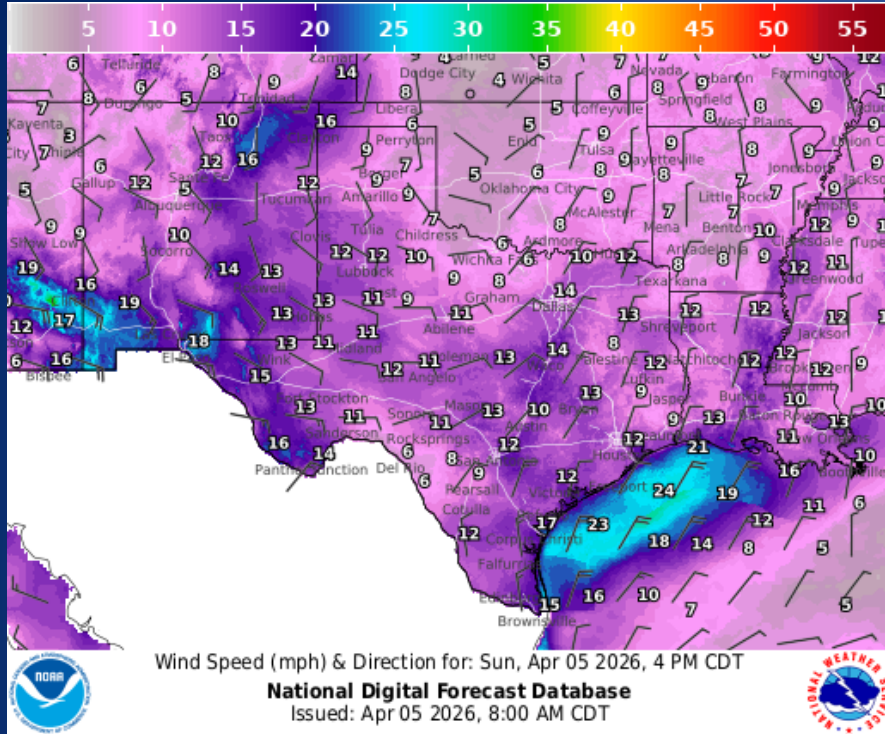
DATE	SUBJECT	LOCATION
04/04/26	Final Report of the Lefty Fire	Hall County
04/04/26	Initial Report of the Hutchinson 3364 Fire	Hutchinson County
04/04/26	Update Report of the North Twin (Harrison 3364) Fire	Hutchinson County
04/04/26	Update Report #2 of the North Twin Fire	Hutchinson County
04/04/26	Update Report #3 of the North Twin Fire	Hutchinson County
04/04/26	Update Report #4 of the North Twin Fire	Hutchinson County
04/04/26	Final Report of the North Twin Fire	Hutchinson County
04/05/26	Preliminary Earthquake Report (M3.6)	Culberson County

# Informational Products Distributed by the State Operations Center

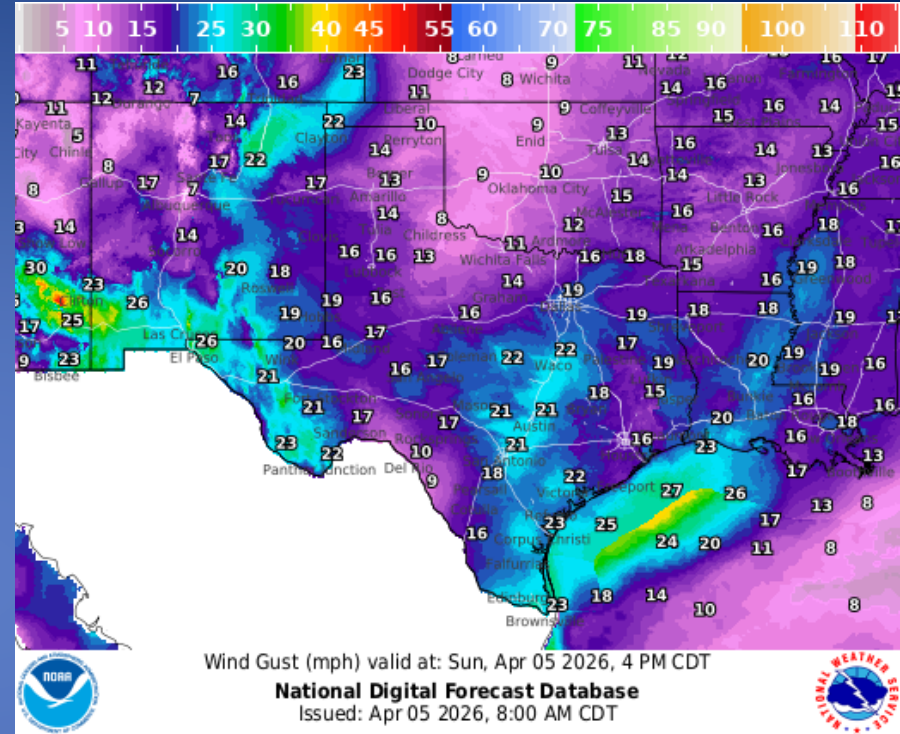
DATE	SUBJECT
04/04/26	Daily Situation Report [26-0001 Wildfire Season 2026]
04/04/26	Daily Situation Report [25-0026 02JUL Severe Weather]
04/04/26	NWS Corpus Christi: Marginal Risk for Flash Flooding and Severe Storms
04/04/26	NWS Brownsville: Weather Update Saturday Evening Severe Thunderstorms and Potential Flash Flooding for Upper RGV/Brush Country; Beneficial Rainfall Elsewhere Later Tonight-Easter Sunday
04/05/26	Daily NWS Threat Brief



# Weather Forecast

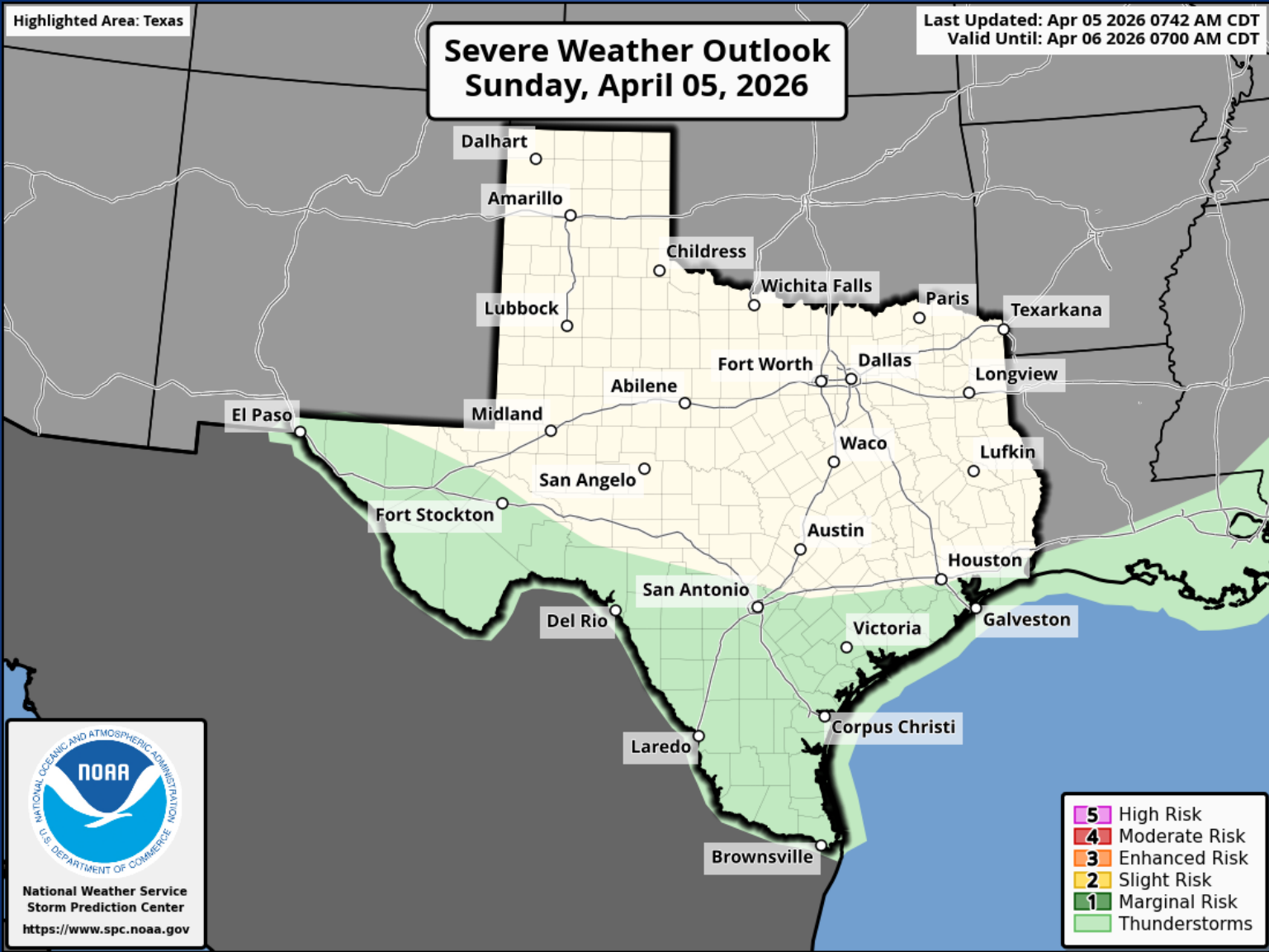


## Wind Speed



## Wind Gust

# Hazardous Weather





# Weather Advisory/Statement/Watch/Warning Issued

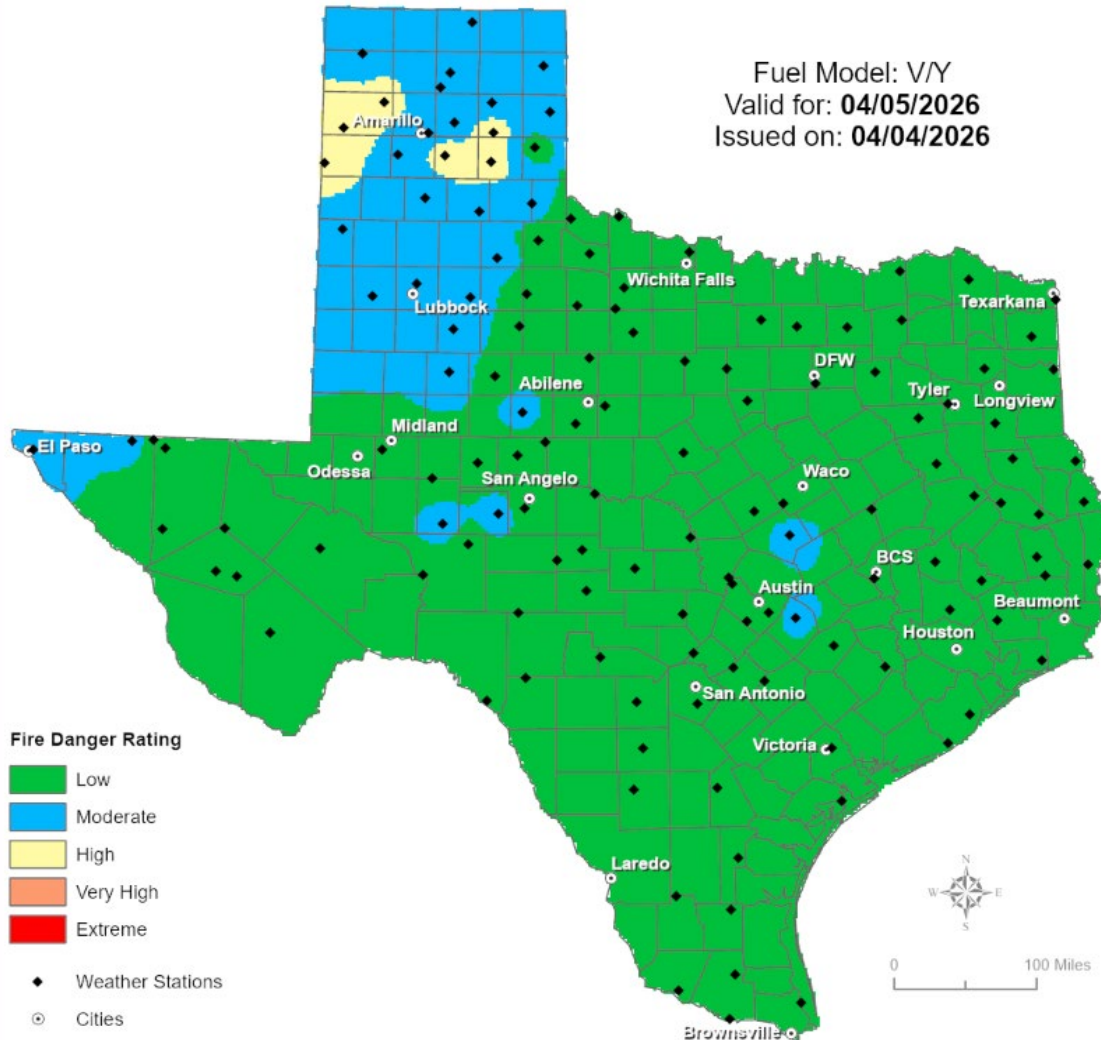
<b>DATE</b>	<b>WARNING TYPE</b>	<b>LOCATION</b>
04/04/26	Flood Warning	Collin, Dallas, Denton, Hunt, and Rockwall Counties
04/04/26	Flood Advisory	Atascosa, Bexar, Caldwell, Comal, Duval, Gregg, Hays, Hidalgo, Jim Wells, Kleberg, Medina, Rusk, and Smith Counties
04/04/26	Special Weather Statement	Angelina, Bowie, Brazoria, Brazos, Brooks, Camp, Cass, Cherokee, Duval, Franklin, Galveston, Gregg, Grimes, Harris, Harrison, Henderson, Hidalgo, Houston, Jasper, Jim Hogg, Jim Wells, Kleberg, Newton, Nueces, Madison, Montgomery, Morris, Panola, Polk, Rains, Red River, Rusk, Sabine, San Jacinto, Smith, Starr, Titus, Trinity, Tyler, Van Zandt, and Walker Counties
04/04/26	Severe Thunderstorm Warning	Gregg, Jim Wells, Nueces, and Smith Counties
04/04/26	Tornado Warning	Gregg, Harrison, Panola, Rusk, Shelby, Smith, and Upshur Counties
04/04/26	Airport Weather Warning	Bexar County
04/04/26	Flash Flood Warning	Gregg, Rusk, and Smith Counties

# Weather Advisory/Statement/Watch/Warning Issued

<b>DATE</b>	<b>WARNING TYPE</b>	<b>LOCATION</b>
04/04/26	Small Craft Advisory	Brazoria, Calhoun, Cameron, Chambers, Galveston, Harris, Jackson, Jefferson, Kenedy, Kleberg, Nueces, Matagorda San Patricio, Refugio, and Willacy Counties
04/04/26	Rip Current Statement	Brazoria, Galveston, and Matagorda Counties
04/04/26	Special Marine Warning	Chambers, Galveston, and Harris Counties
04/05/26	Airport Weather Warning	Nueces County

# Fire Danger Forecast

## Forecast Fire Danger



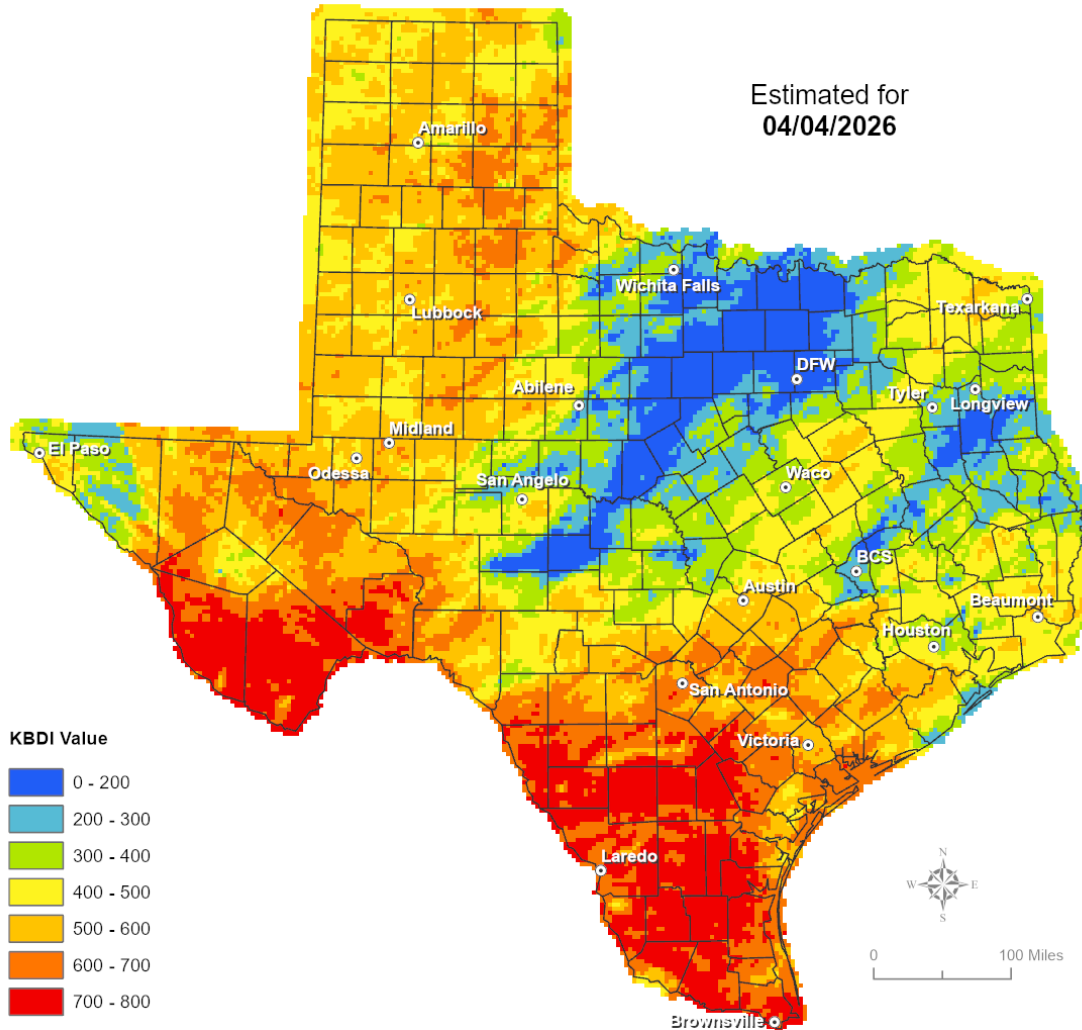


# Keetch-Byram Drought

## Keetch-Byram Drought Index

(4 km x 4 km resolution)

Estimated for  
04/04/2026

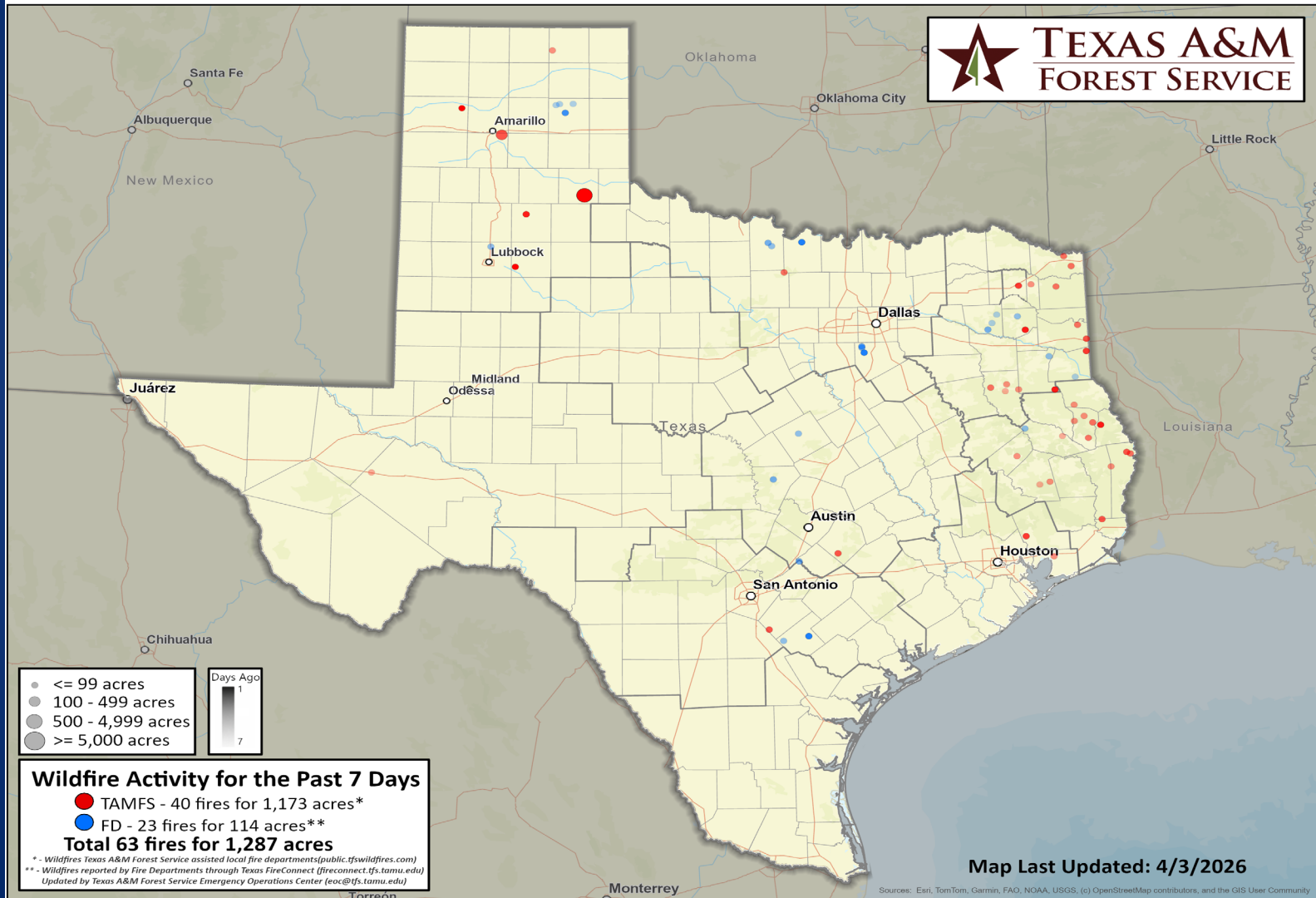


# Fire Weather Warnings/Watches/Statements

DATE	WARNING TYPE	LOCATION
04/04/26	Fire Danger Statement	Armstrong, Carson, Dallam, Deaf Smith, Hansford, Hartley, Hutchinson, Moore, Oldham, Potter, Randall, and Sherman Counties
04/04/26	Fire Weather Watch	Dallam, Hartley, and Sherman Counties

# Fire Activity (\*Last 24 Hours)

Report of 614 (No Change) fires and 60,331 (No Change) acres have been burned this year. There are 159 (No Change) counties with burn bans. The Keetch–Byram Drought Index list contains 174 (-3) counties with an average over 400.



# Training

DATES		TITLE	COURSE	LOCATION
04/04/26	04/18/26	Community Emergency Response Team Basic Training	G-317	Dallas

# Statewide Significant Events

DATES		LOCATION	EVENT
03/18/26	04/11/26	Fort Worth	National Cutting Horse Association Super Stakes & Super Stakes Classic
03/29/26	04/05/26	Dallas	Dallas Cup Finals
04/03/26	04/08/26	Arlington	MLB: 2026 Texas Rangers