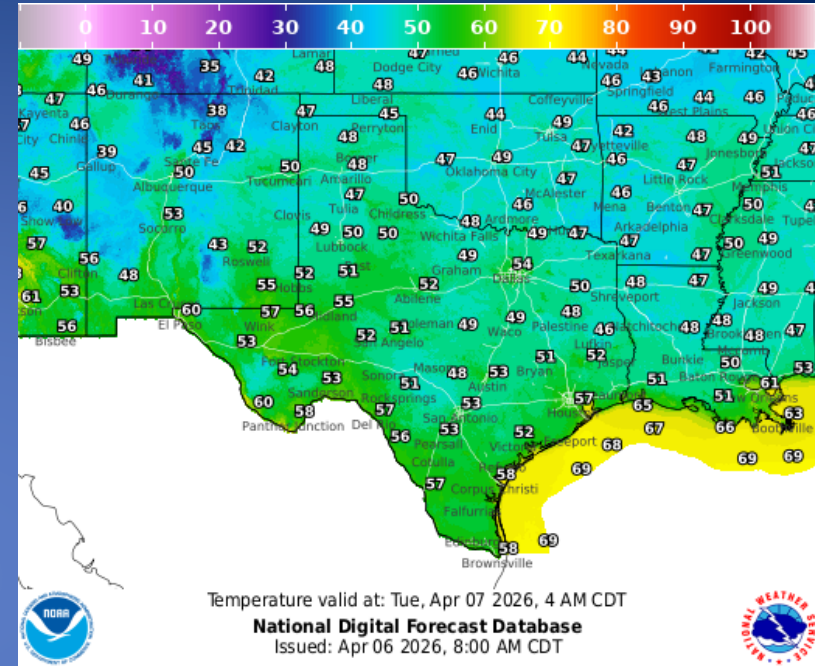
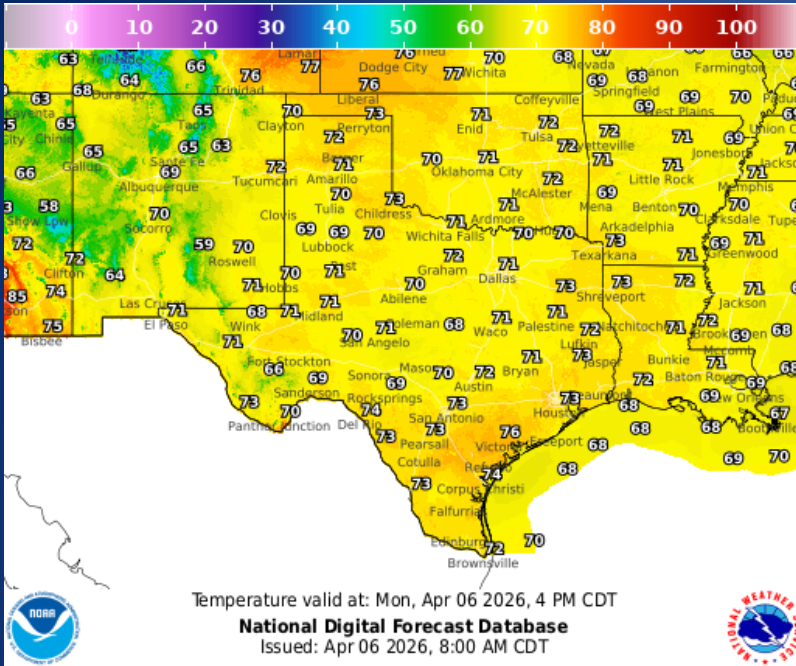




# Informational Products Distributed by the State Operations Center

<b>DATE</b>	<b>SUBJECT</b>
04/05/26	Daily Situation Report [25-0026 02JUL Severe Weather]
04/05/26	Daily Situation Report [26-0001 Wildfire Season 2026}
04/06/26	NWS Brownsville: High Risk of Rip Currents Through Tuesday Morning
04/06/26	NWS El Paso, TX/Santa Teresa, NM: Weather Hazards Outlook

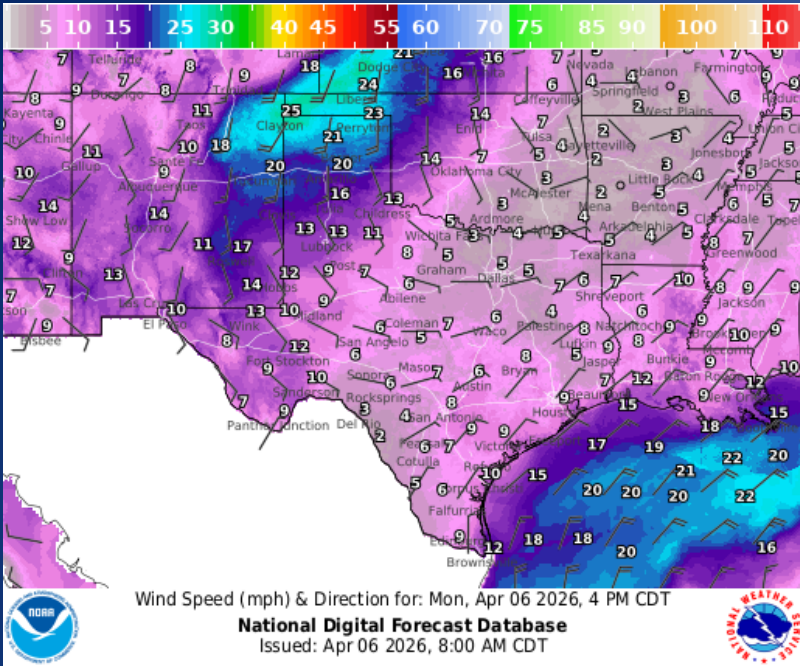
# Weather Forecast



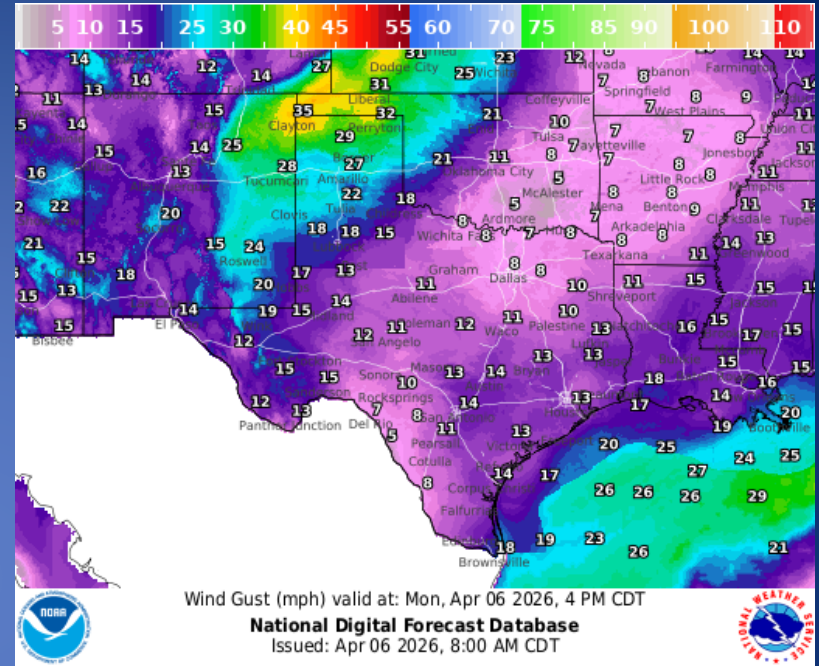
## Highs

## Lows

# Weather Forecast

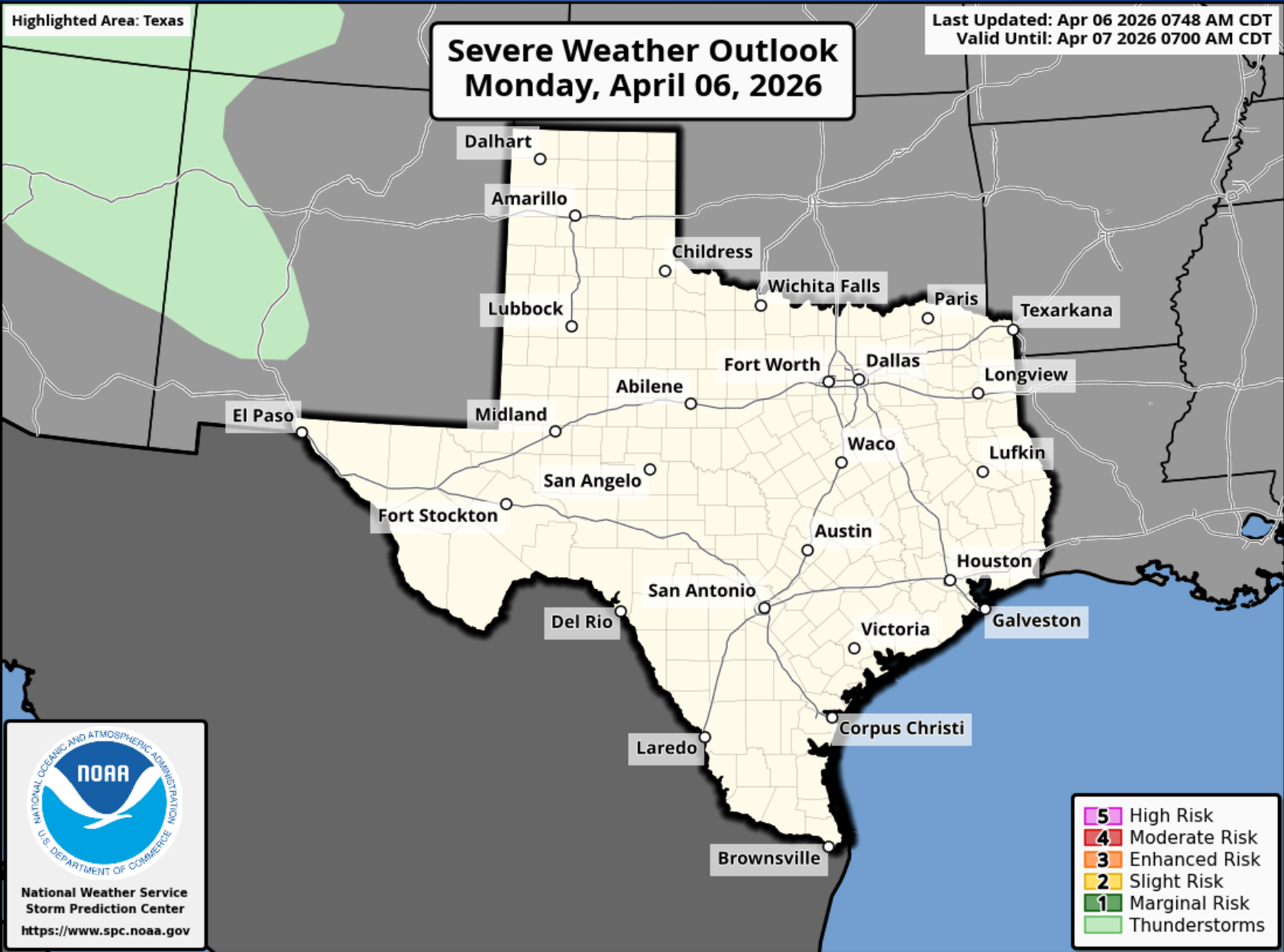


## Wind Speed



## Wind Gust

# Hazardous Weather



# Hazardous Weather

## Critical Fire Weather Conditions Today

Updated:  
Mon Apr 06, 2026 2:34 AM



### What to Expect



South to southwest winds gusting upwards of **30 to 40 mph** with **dry conditions**



Increased potential for **wildfire starts** and fires may **spread quickly**



### Timing

Critical Fire Weather:  
**12 PM - 7 PM**



### Safety Info

Take extra precautions to prevent fire starts!  
Contact **local law/fire officials** if you smell smoke or see fire!



National Weather Service | Amarillo

Follow Us: @NWSAmarillo

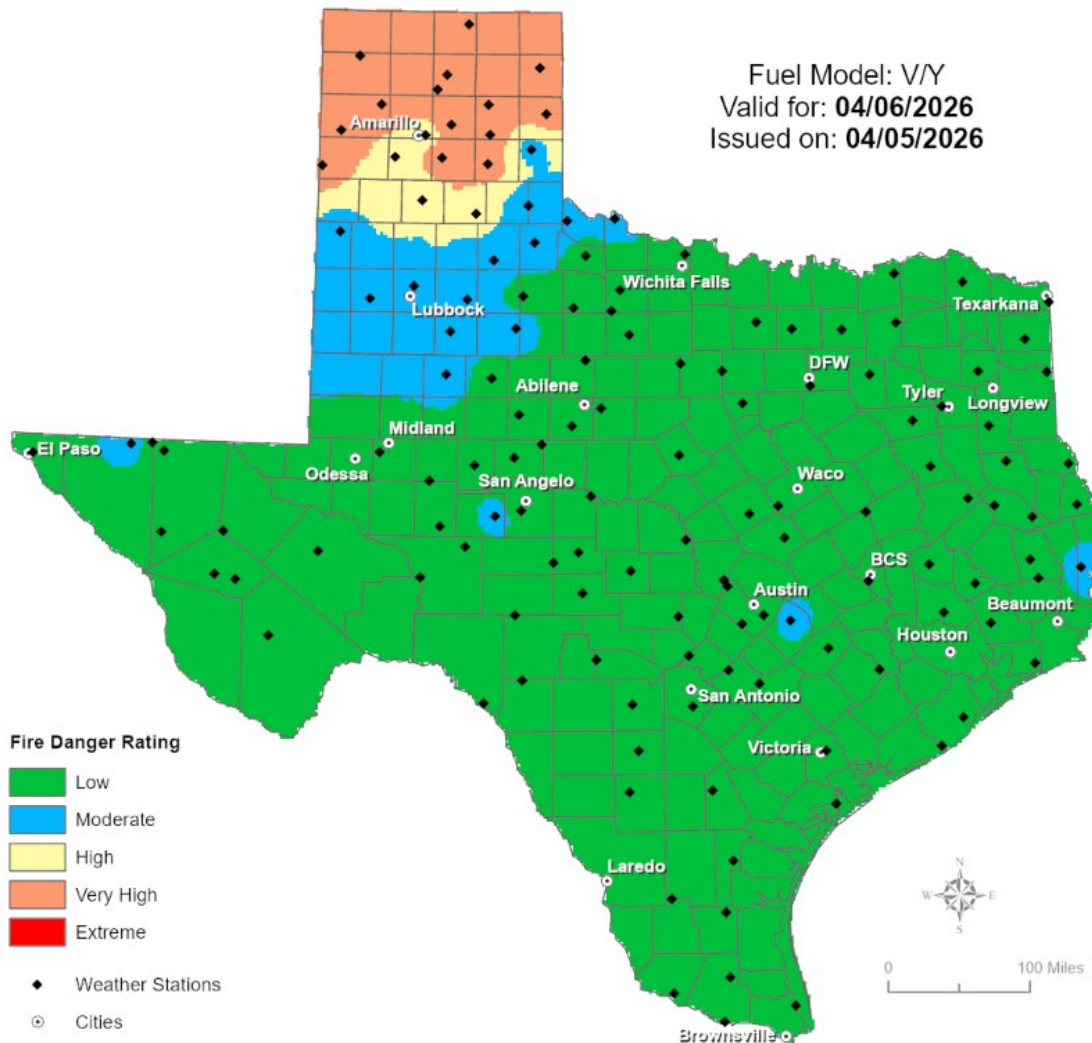
Critical fire weather conditions are forecast once again this afternoon due to the continued dry and breezy conditions. Wind gusts will increase out of the south to southwest and will peak at 30-40 mph during the afternoon. Wildfires may spread quickly in these conditions if they start, so take extra precautions to prevent fire starts!

# Weather Advisory/Statement/Watch/Warning Issued

<b>DATE</b>	<b>WARNING TYPE</b>	<b>LOCATION</b>
04/05/26	Flood Warning	Angelina, Hunt, Nacogdoches, and Rockwall Counties
04/06/26	Small Craft Advisory	Aransas, Kleberg, Nueces, Refugio, and San Patricio Counties

# Fire Danger Forecast

## Forecast Fire Danger



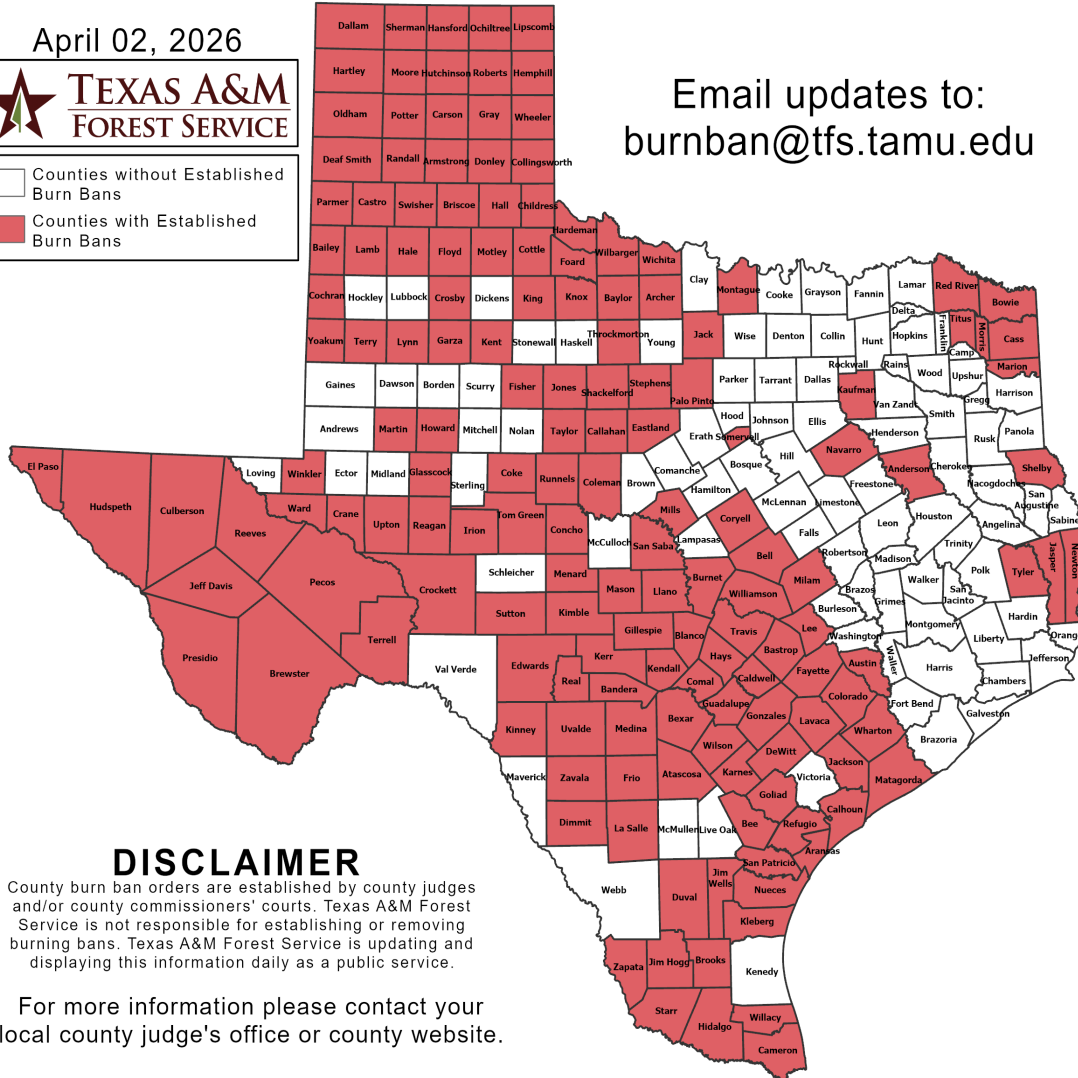
# Burn Ban

## OUTDOOR BURN BANS

April 02, 2026



Counties without Established Burn Bans  
 Counties with Established Burn Bans



Email updates to:  
[burnban@tfs.tamu.edu](mailto:burnban@tfs.tamu.edu)

### Counties with Burn Bans: 159

- Anderson
- Aransas
- Archer
- Armstrong
- Atascosa
- Austin
- Bailey
- Bandera
- Bastrop
- Baylor
- Bee
- Bell
- Bexar
- Blanco
- Bowie
- Brewster
- Briscoe
- Brooks
- Burnet
- Caldwell
- Calhoun
- Callahan
- Cameron
- Carson
- Cass
- Castro
- Childress
- Cochran
- Coke
- Coleman
- Collingsworth
- Colorado
- Comal
- Concho
- Coryell
- Cottle
- Crane
- Crockett
- Crosby
- Culberson
- Dallam
- Deaf Smith
- DeWitt
- Dimmit
- Donley
- Duval
- Eastland
- Edwards
- El Paso
- Fayette
- Fisher
- Floyd
- Foard
- Frio
- Garza
- Gillespie
- Glasscock
- Goliad
- Gonzales
- Gray
- Guadalupe
- Hale
- Hall
- Hansford
- Hardeman
- Hartley
- Hays
- Howard
- Hudspeth
- Hutchinson
- Irion
- Jack
- Jackson
- Jasper
- Jeff Davis
- Jim Hogg
- Jim Wells
- Jones
- Karnes
- Kaufman
- Kendall
- Kerr
- Kimble
- King
- Kinney
- Kleberg
- Knox
- Lamb
- La Salle
- Lavaca
- Lee
- Lipscomb
- Llano
- Lynn
- Marion
- Martin
- Mason
- Matagorda
- Medina
- Menard
- Milam
- Mills
- Montague
- Moore
- Morris
- Motley
- Navarro
- Newton
- Nueces
- Ochiltree
- Oldham
- Palo Pinto
- Parmer
- Pecos
- Potter
- Presidio
- Randall
- Reagan
- Real
- Red River
- Reeves
- Refugio
- Roberts
- Runnels
- San Patricio
- San Saba
- Shackelford
- Shelby
- Sherman
- Somervell
- Starr
- Stephens
- Sutton
- Swisher
- Taylor
- Terrell
- Terry
- Throckmorton
- Titus
- Tom Green
- Travis
- Tyler
- Upton
- Uvalde
- Ward
- Wharton
- Wheeler
- Wichita
- Wilbarger
- Willacy
- Williamson
- Wilson
- Winkler
- Yoakum
- Zapata
- Zavala

### DISCLAIMER

County burn ban orders are established by county judges and/or county commissioners' courts. Texas A&M Forest Service is not responsible for establishing or removing burning bans. Texas A&M Forest Service is updating and displaying this information daily as a public service.

For more information please contact your local county judge's office or county website.

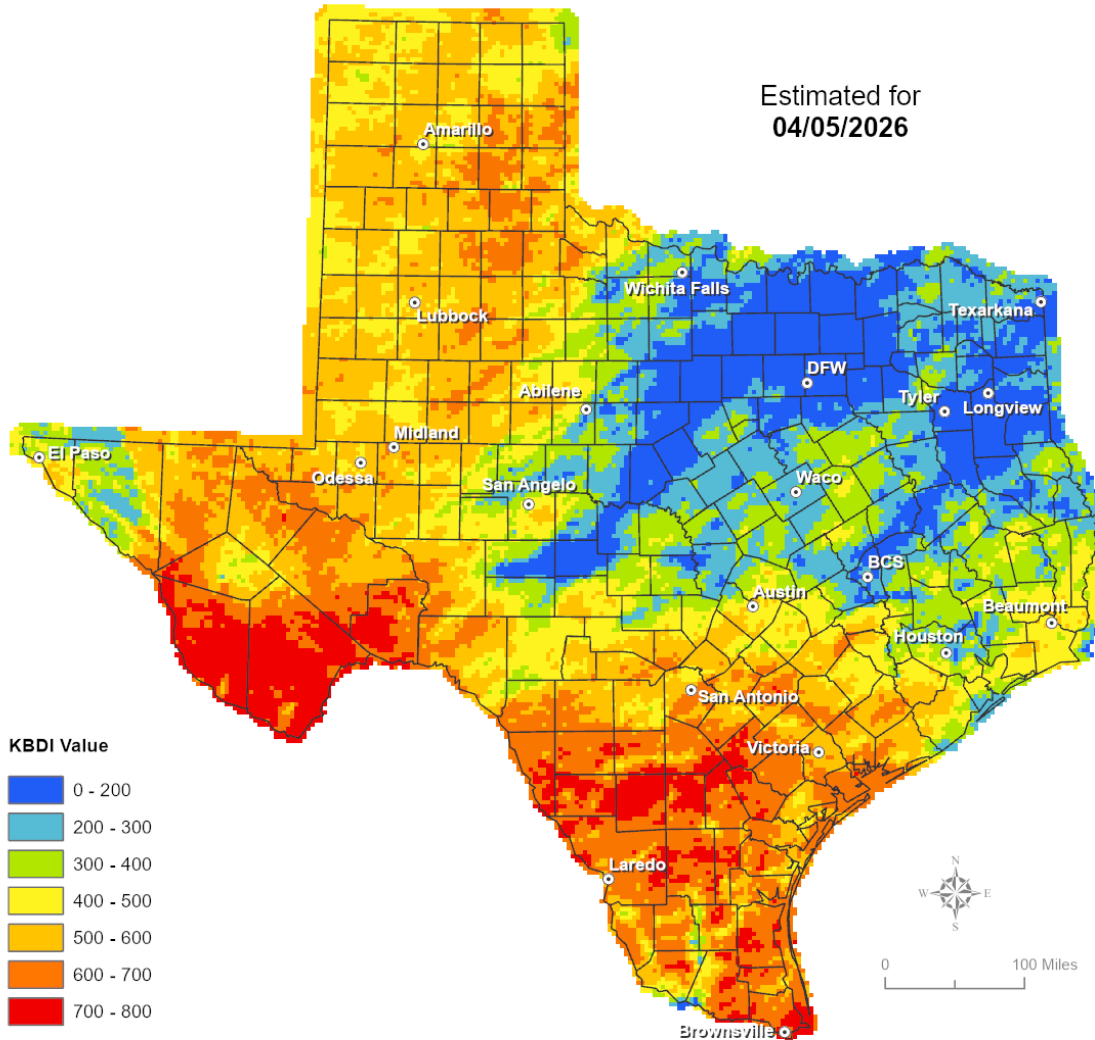
RED FLAG WARNINGS: [www.weather.gov](http://www.weather.gov)  
 Additional map formats available at <https://tfsweb.tamu.edu/Burnbans/>

# Keetch-Byram Drought

## Keetch-Byram Drought Index

(4 km x 4 km resolution)

Estimated for  
04/05/2026

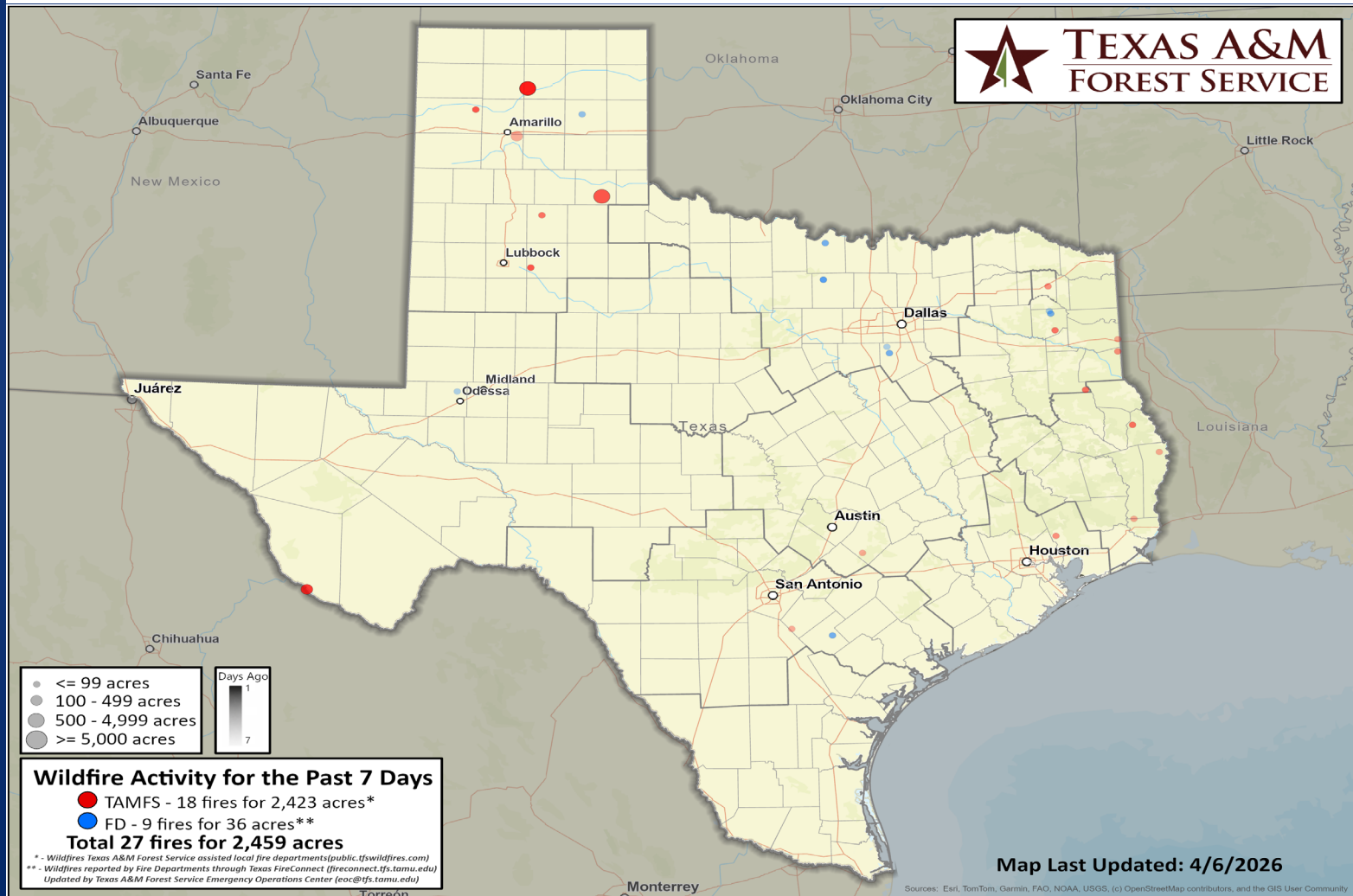


# Fire Weather Warnings/Watches/Statements

<b>DATE</b>	<b>WARNING TYPE</b>	<b>LOCATION</b>
04/05/26	Red Flag Warning	Dallam, Hansford, Hartley, Lipscomb, Ochiltree, Moore, and Sherman Counties
04/06/26	Fire Danger Statement	Armstrong, Bailey, Carson, Castro, Deaf Smith, Donley, Gray, Grayson, Hemphill, Hutchinson, Jefferson, Oldham, Orange, Parmer, Potter, Randall, Roberts, and Swisher Counties

# Fire Activity (\*Last 24 Hours)

Report of 614 (No Change) fires and 60,331 (No Change) acres have been burned this year. There are 159 (No Change) counties with burn bans. The Keetch–Byram Drought Index list contains 143 (No Change) counties with an average over 400.



# Training

DATES		TITLE	COURSE	LOCATION
04/04/26	04/18/26	Community Emergency Response Team Basic Training	G-317	Dallas
04/06/26	04/07/26	Recovery from Disaster Local Community Roles	G-205	Fort Worth
04/06/26	04/08/26	Intermediate Incident Command System for Expanding Incidents	G-300	Decatur
04/06/26	04/08/26	Intermediate Incident Command System for Expanding Incidents	G-300	Georgetown
04/06/26	04/25/26	Community Emergency Response Team Basic Training	G-317	Weatherford
04/06/26	04/10/26	HazMat Technician (NFPA Certification Course)	H-501	San Benito
04/06/26	04/07/26	Air Monitoring and Sampling for Hazardous Materials (Certification Course)	H-510	McAllen
04/06/26	04/10/26	NIMS ICS All-Hazards Logistics Section Chief Course	L-967	Orange
04/06/26	04/08/26	Disaster Accounting Basics	T-ACC600	Whitehouse

# Statewide Significant Events

DATES		LOCATION	EVENT
03/18/26	04/11/26	Fort Worth	National Cutting Horse Association Super Stakes & Super Stakes Classic
04/03/26	04/08/26	Arlington	MLB: 2026 Texas Rangers Game