



FEMA



Prepared by
Mark Wiley

FEMA Region 6 Weather Threat Briefing

Tuesday, April 07, 2026

Disclaimer: The purpose of this briefing is to provide a **Regional** weather threat assessment and is meant as a general overview. County/Parish decision makers should consult their local NWS forecast offices for the latest detailed, local weather information. To find your local NWS forecast office, go to www.weather.gov/srh.





Summary

- **Severe Storms:**
 - **Marginal risk (level 1 of 5) Thursday over the TX/OK Panhandles into W TX.**
 - **Slight risk (level 2 of 5) over the TX/OK Panhandles, W OK, W/SW TX Saturday and expanding eastward into much of OK and portions of TX on Sunday.**
 - **Slight risk for additional severe storms over OK and N TX on Monday.**
- **Flash Flooding:**
 - **Marginal risk (level 1 of 4) Saturday in OK, NW-SW TX.**
 - **Marginal risk over OK on Sunday.**





FEMA Region 6 Threat Matrix

Next 7 days

	Tuesday, Apr 7	Wednesday, Apr 8	Thursday, Apr 9	Friday, Apr 10	Saturday, Apr 11	Sunday, Apr 12	Monday, Apr 13
Severe Storms			TX/OK Panhandles, W TX		TX/OK Panhandles, W OK, W/SW TX	OK, N/SW/NW/CTX	OK, N TX
Heavy Rain / Flash Flooding					OK, NW-SW TX	OK	
Heat							
Fire Weather							
River Flooding							

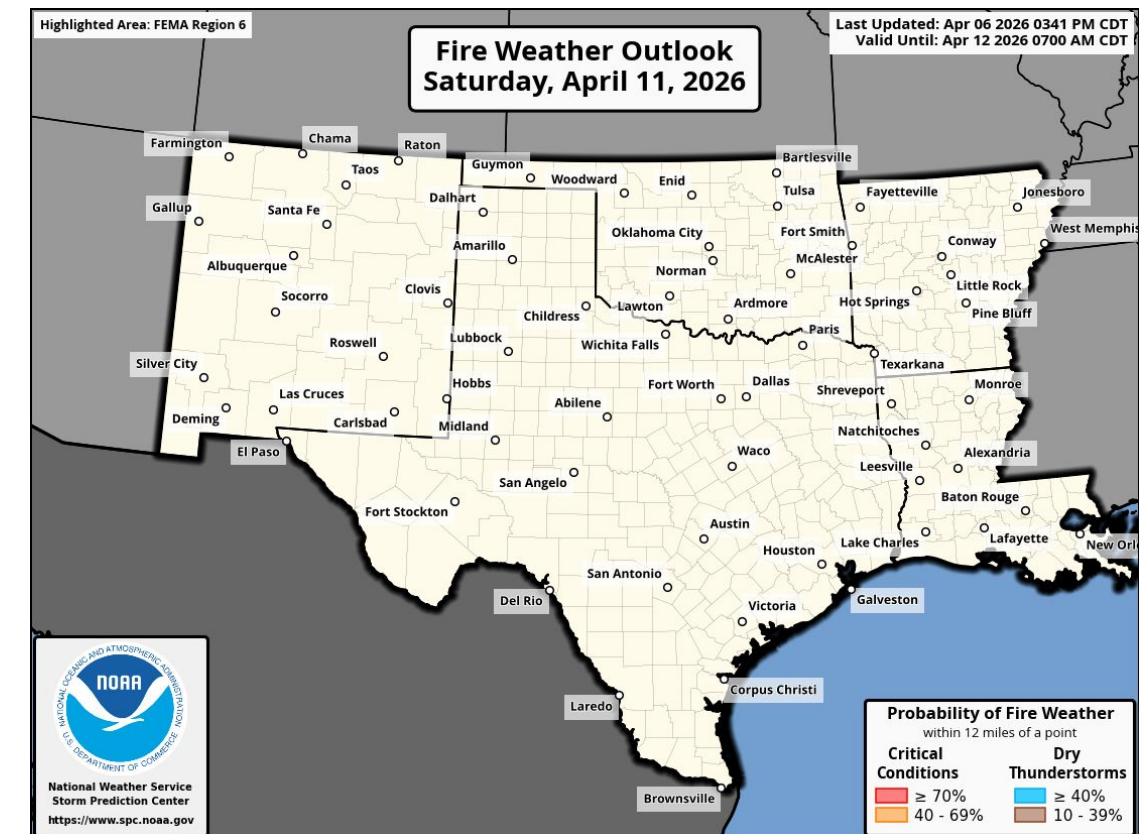
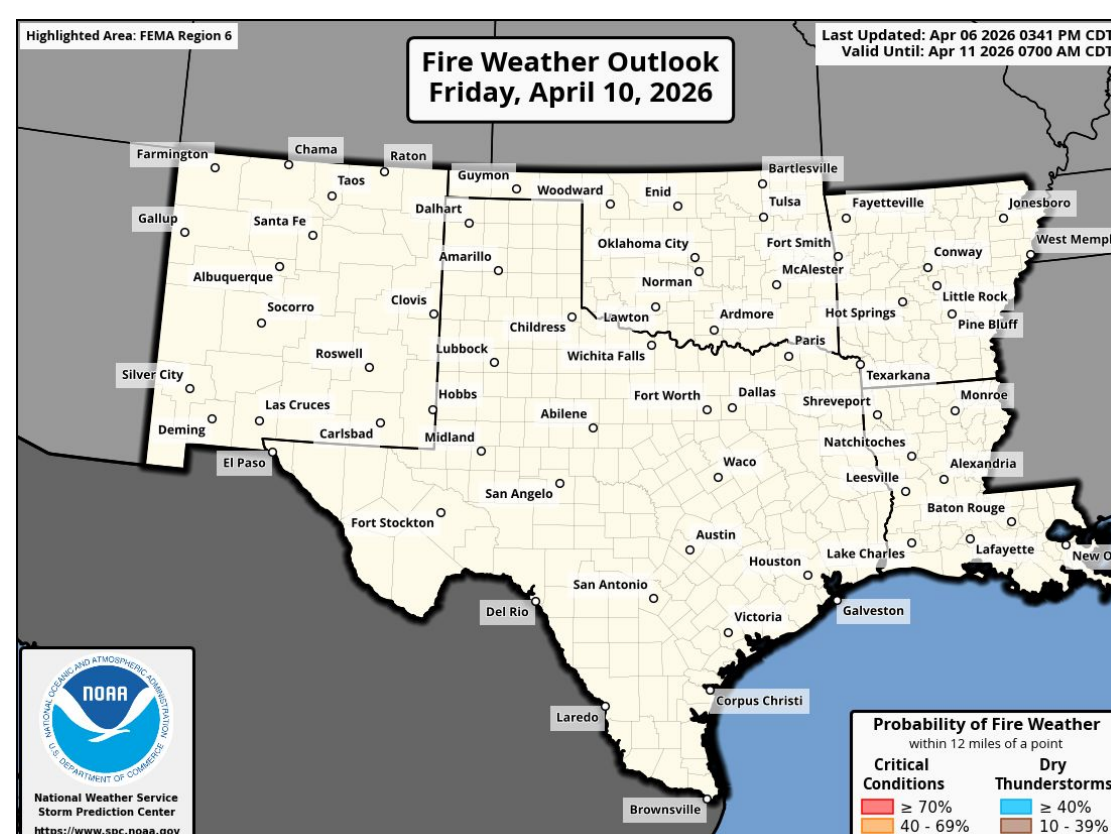
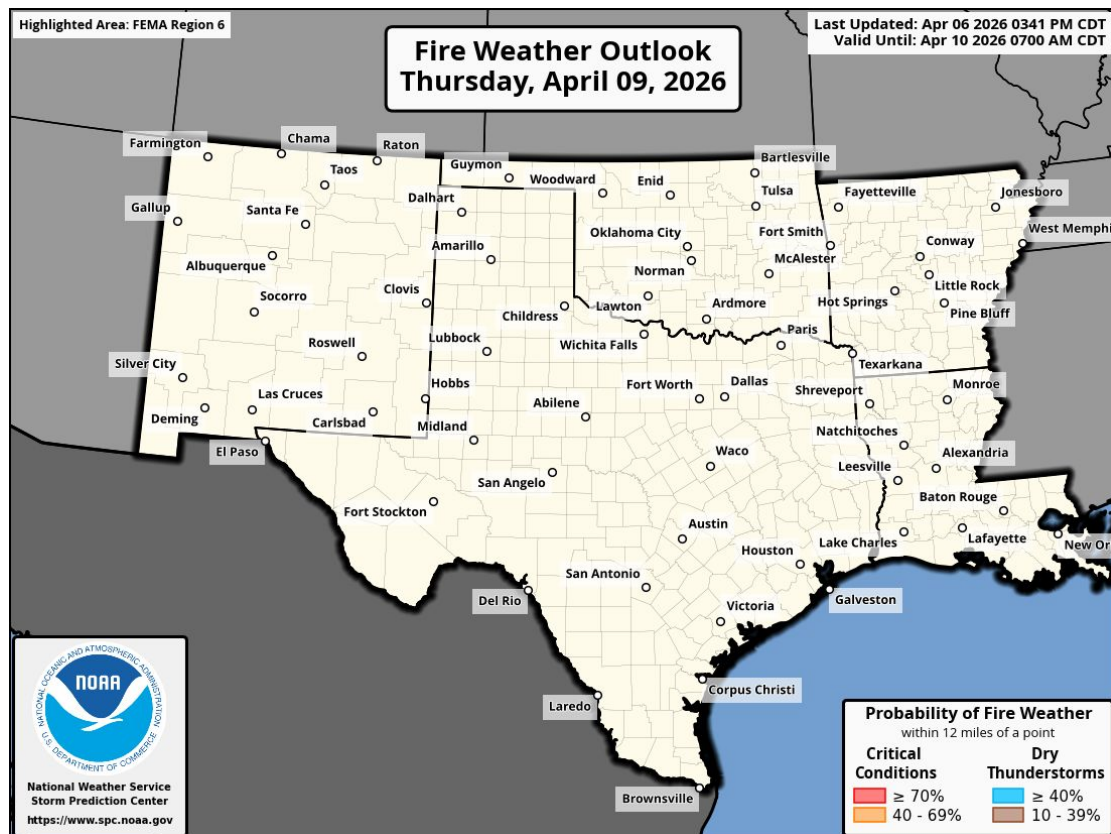
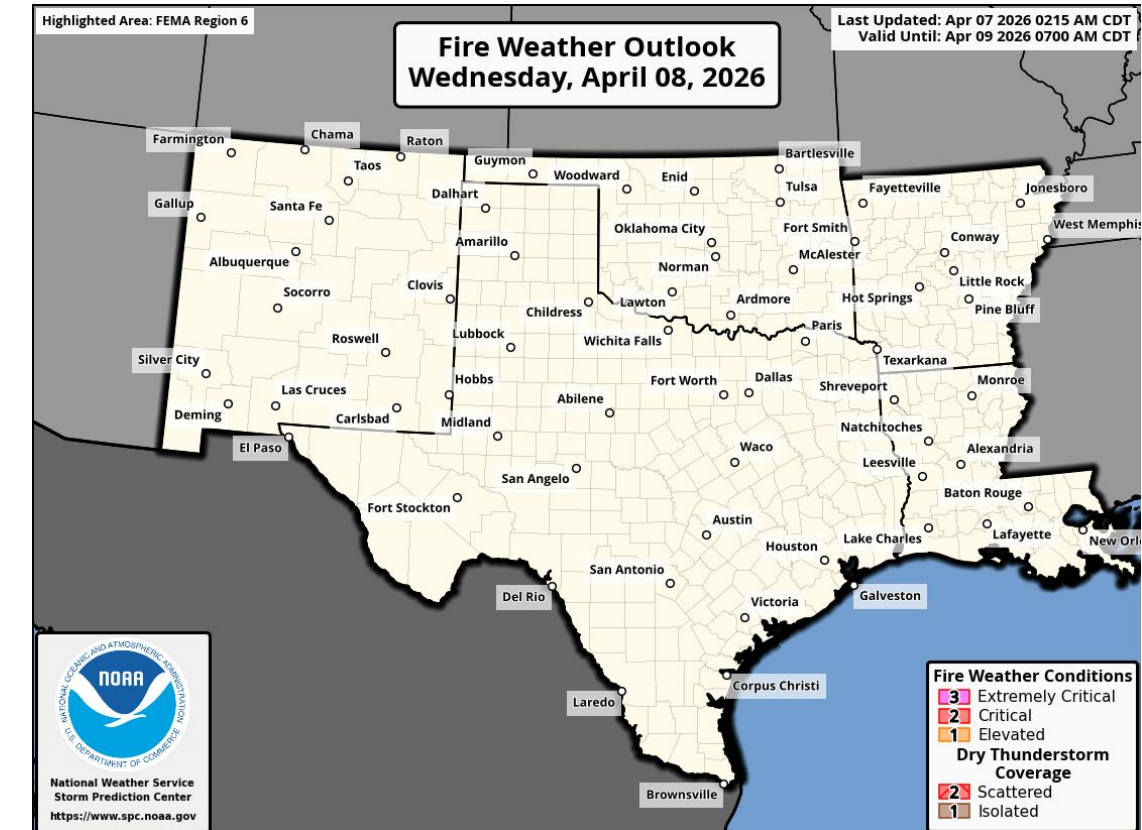
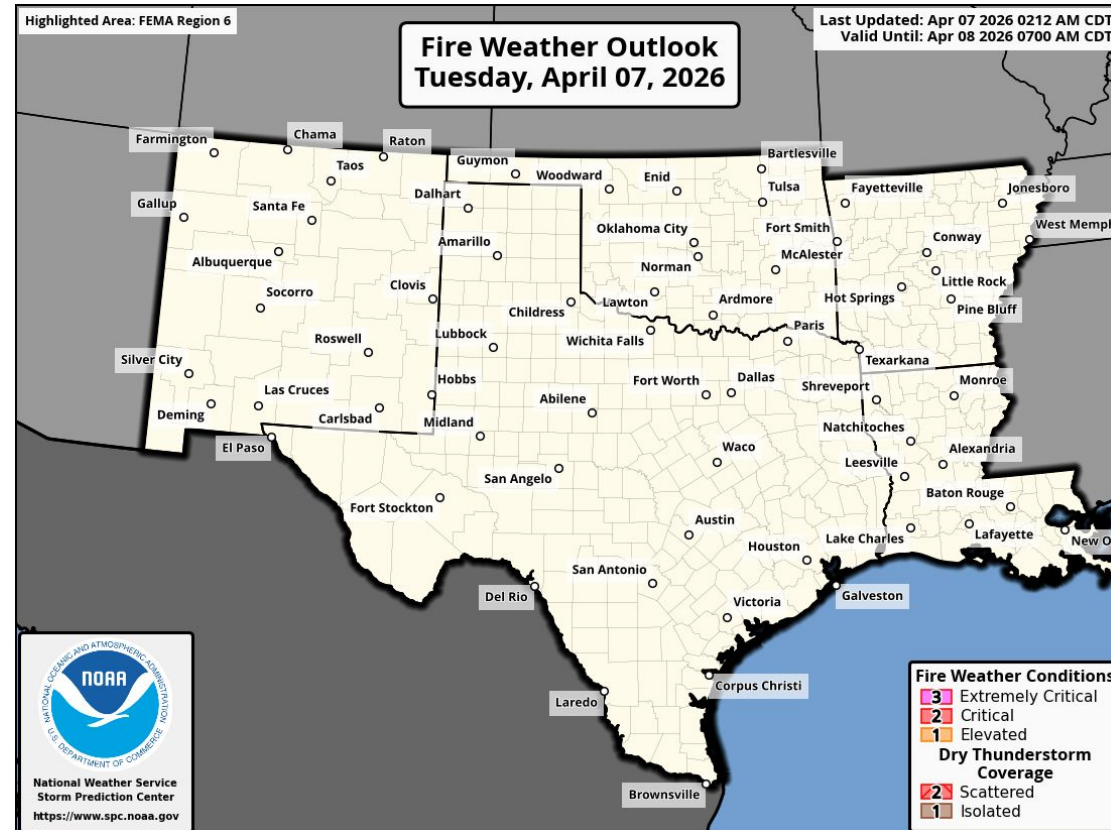
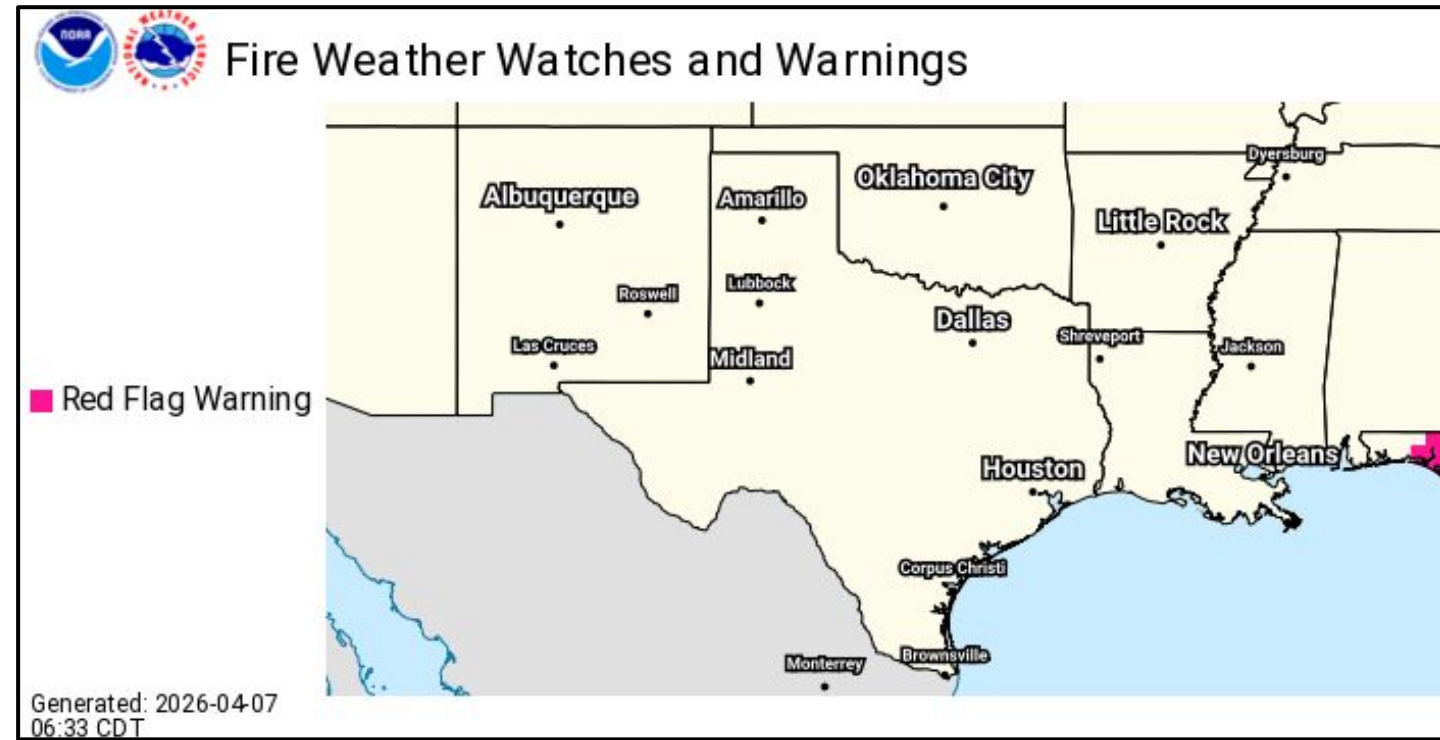
Threat levels are based on FEMA Region 6 criteria. State or local threat level criteria may differ.

For more details on the colors in the threat matrix refer to the last slide in this briefing.

Risk Levels	Little to None	Minor	Moderate	Major	Extreme
-------------	----------------	-------	----------	-------	---------



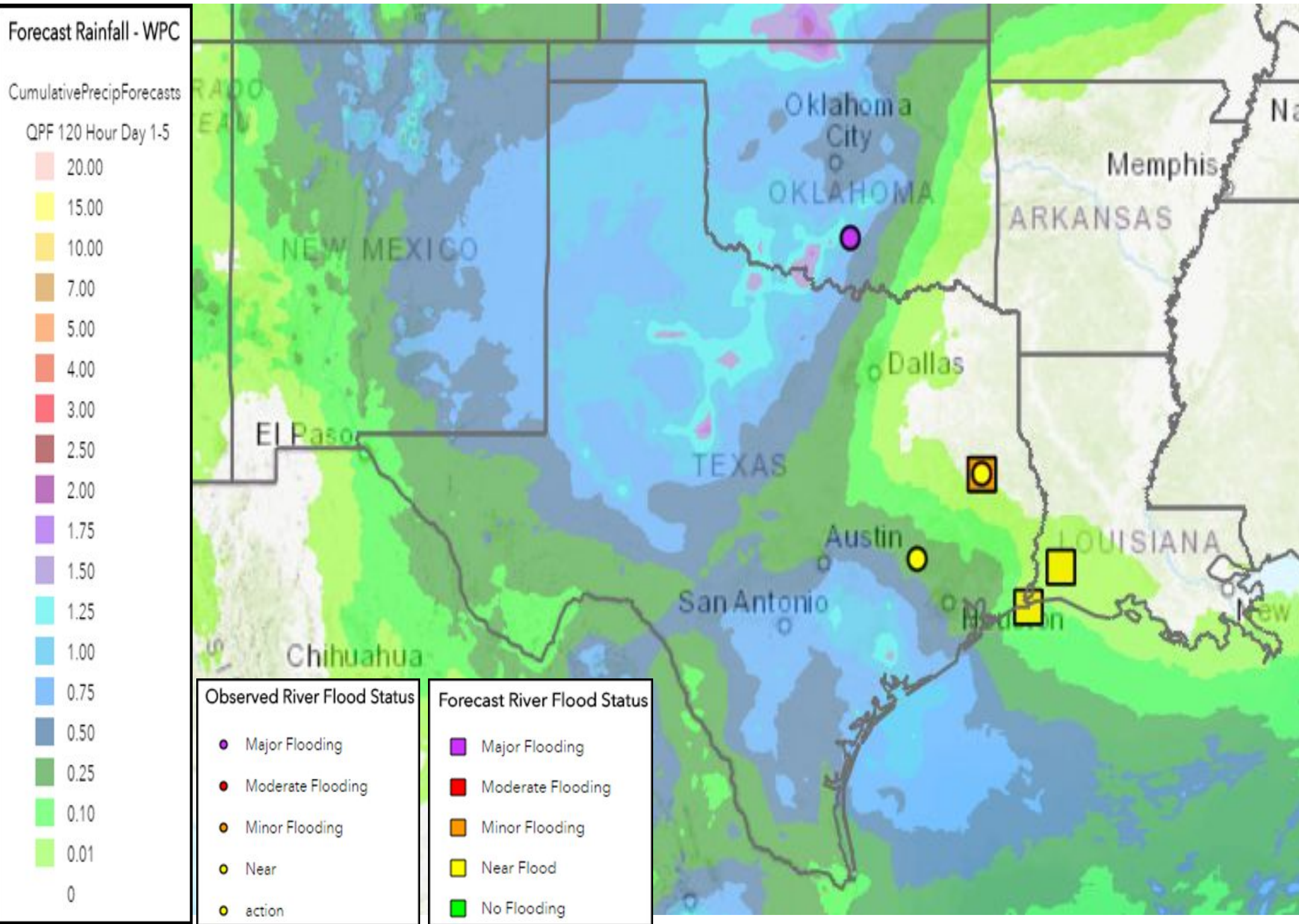
Fire Weather Outlooks





5-Day Precipitation Forecast & River Flood Status

Note: Even though the image displays 5 days of forecasted rainfall, river forecasts only include 1-2 days of rainfall



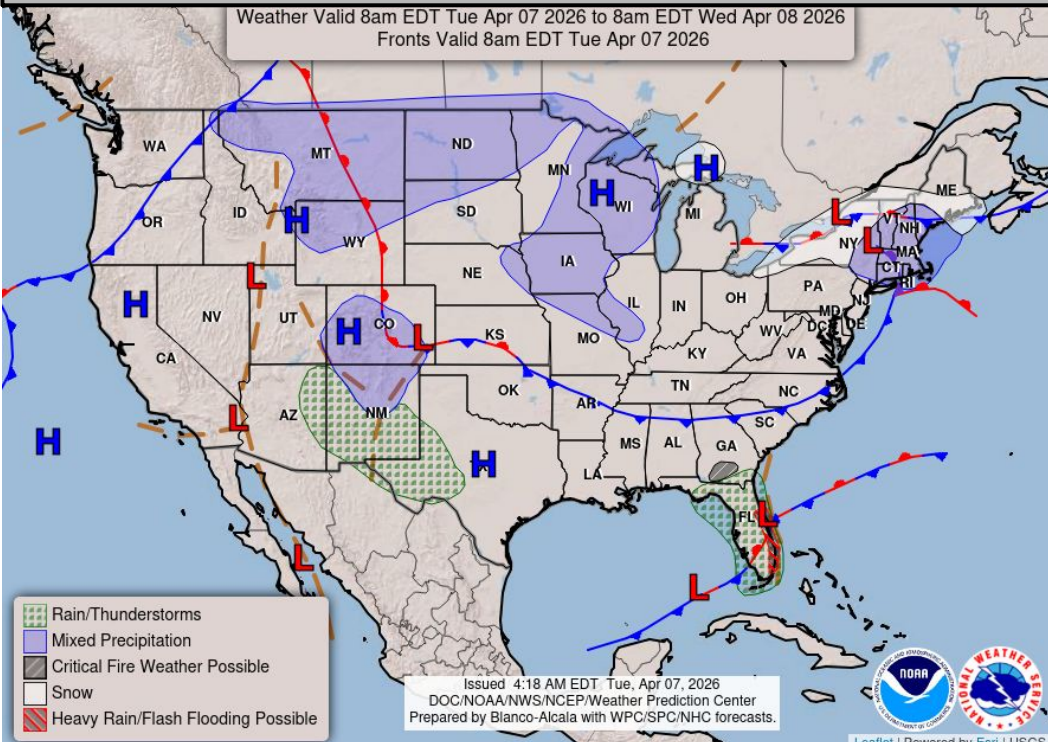
Minor flooding on the Angelina near Lufkin starting today. No major impacts.

Note: Numerical levels (e.g. level 1 of 4) will not be assigned to riverine flooding due to the varying levels of impacts across flood categories.

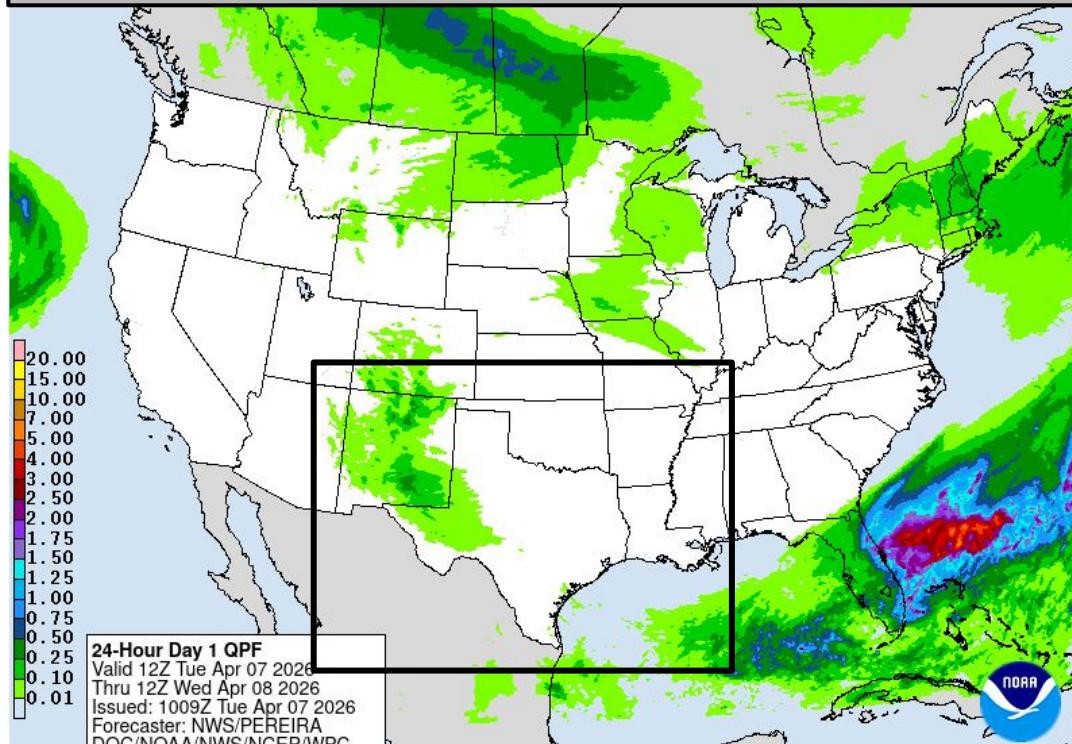


Today's Weather

Forecast Chart

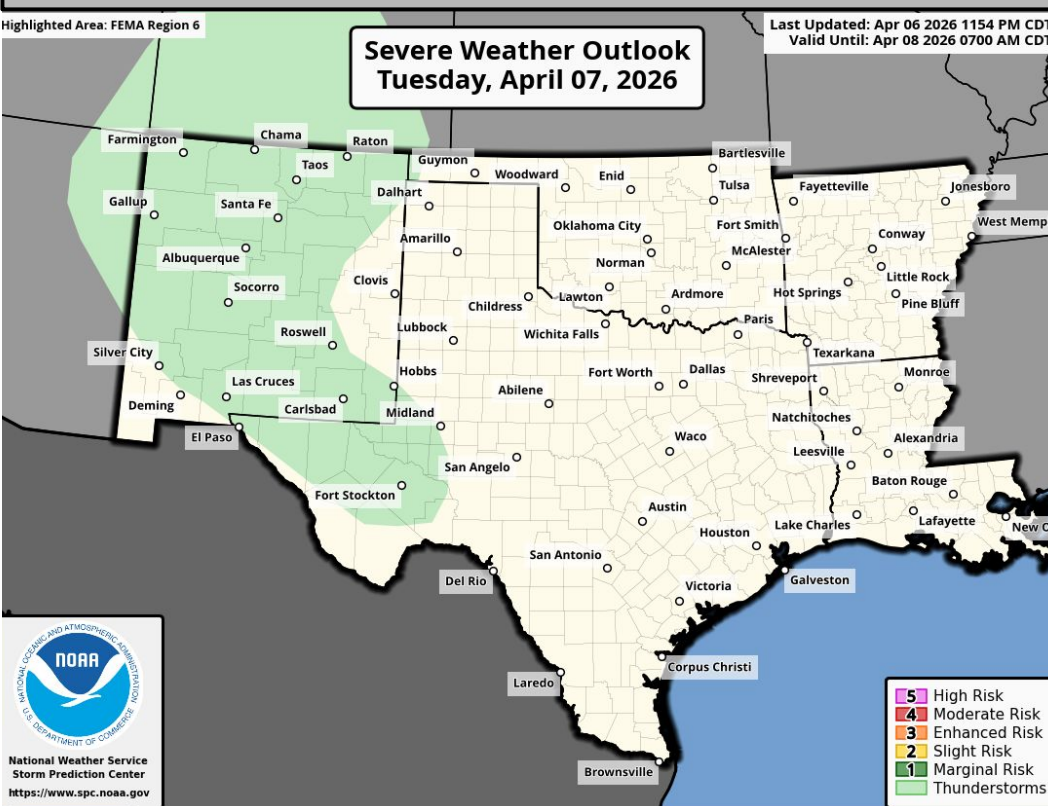


Forecast Rainfall

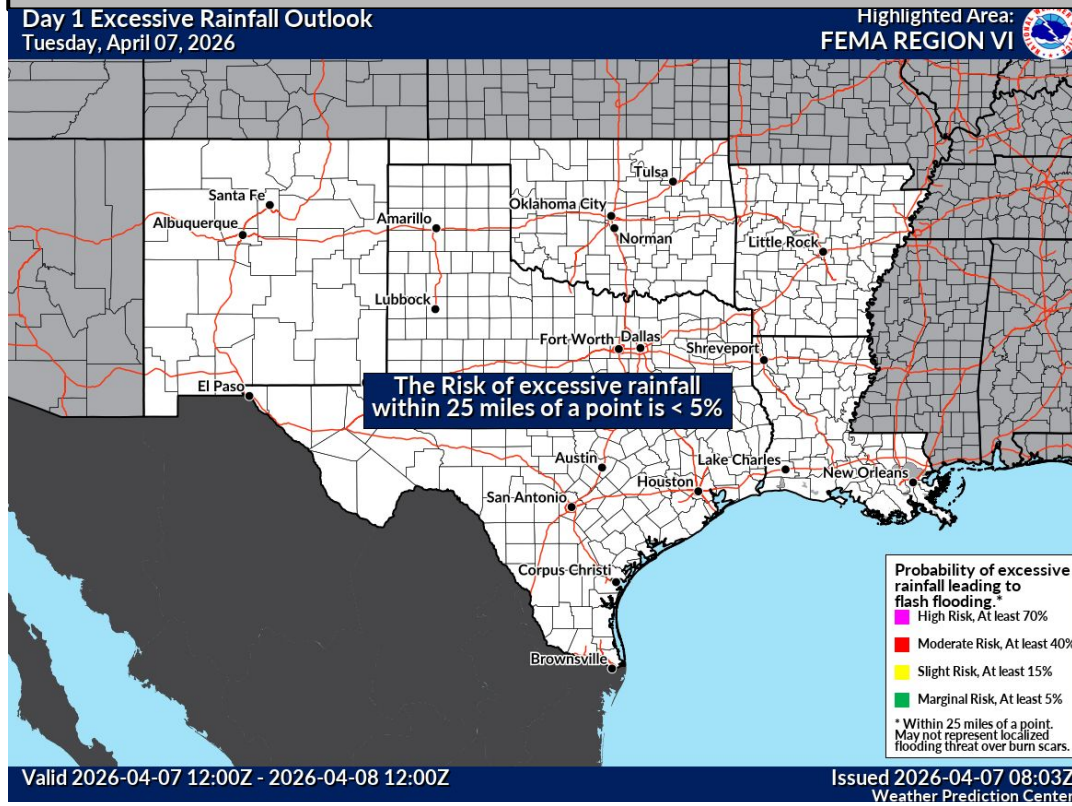


No significant weather expected.

Severe Weather Outlook

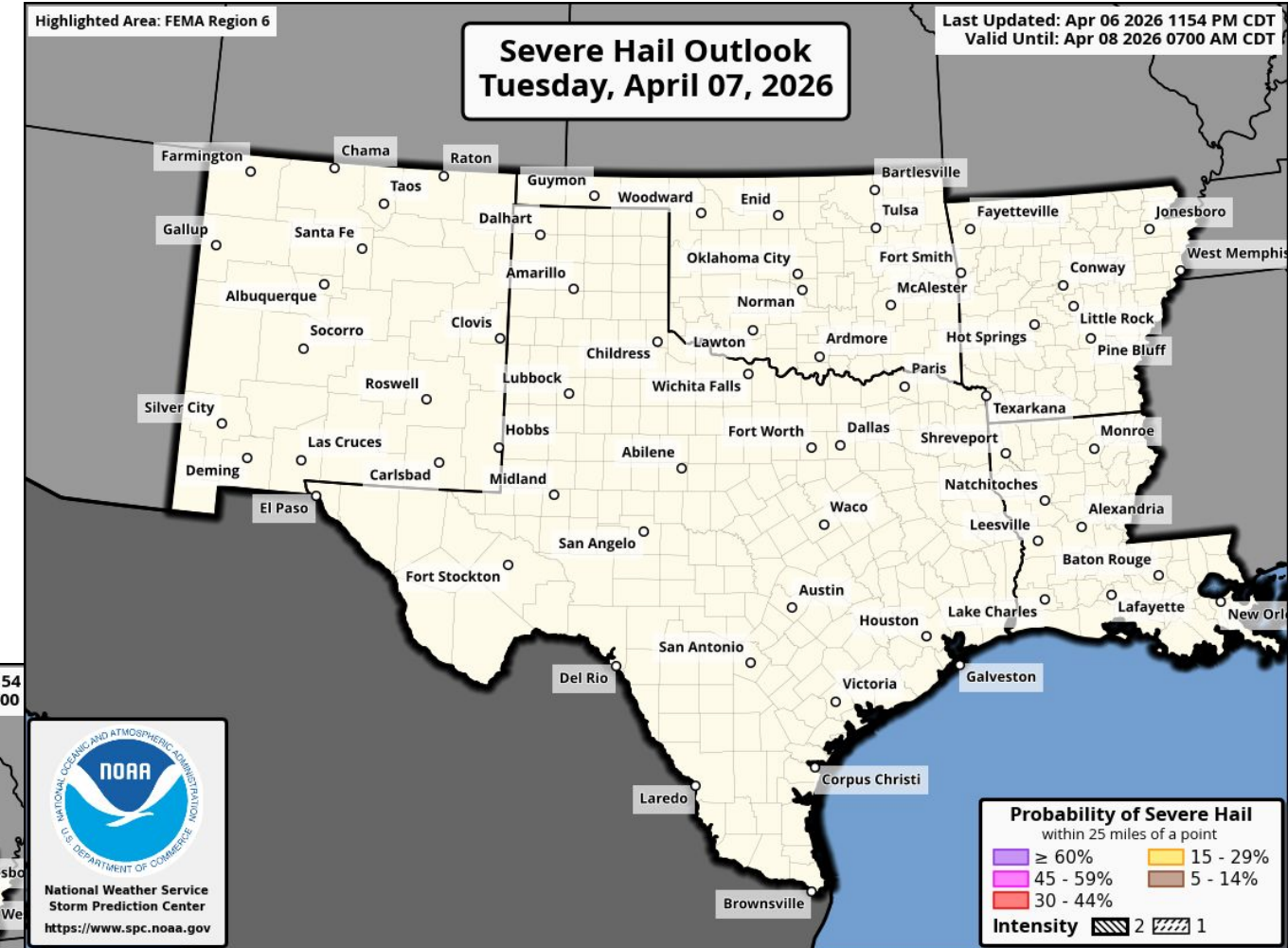
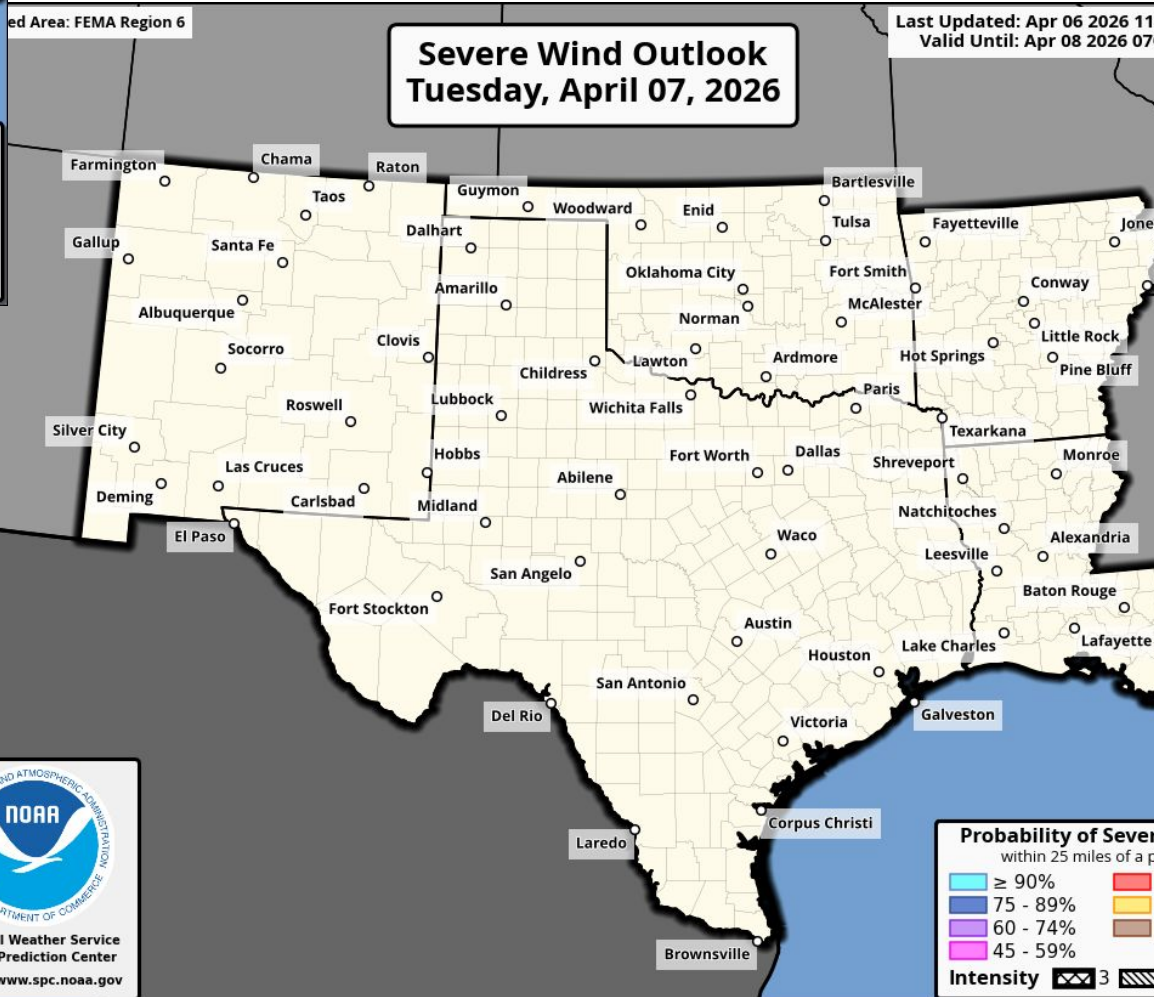
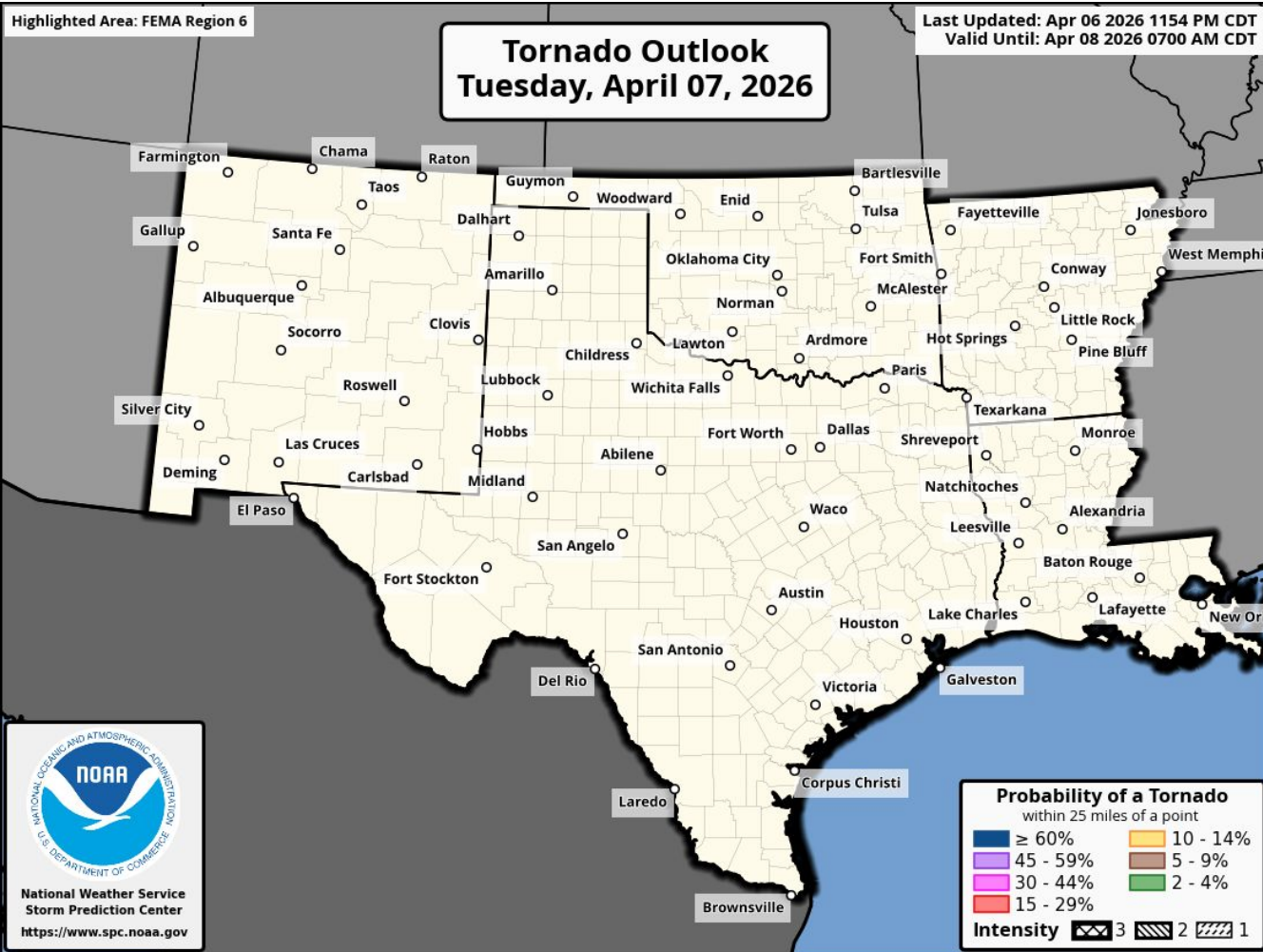


Excessive Rainfall Outlook



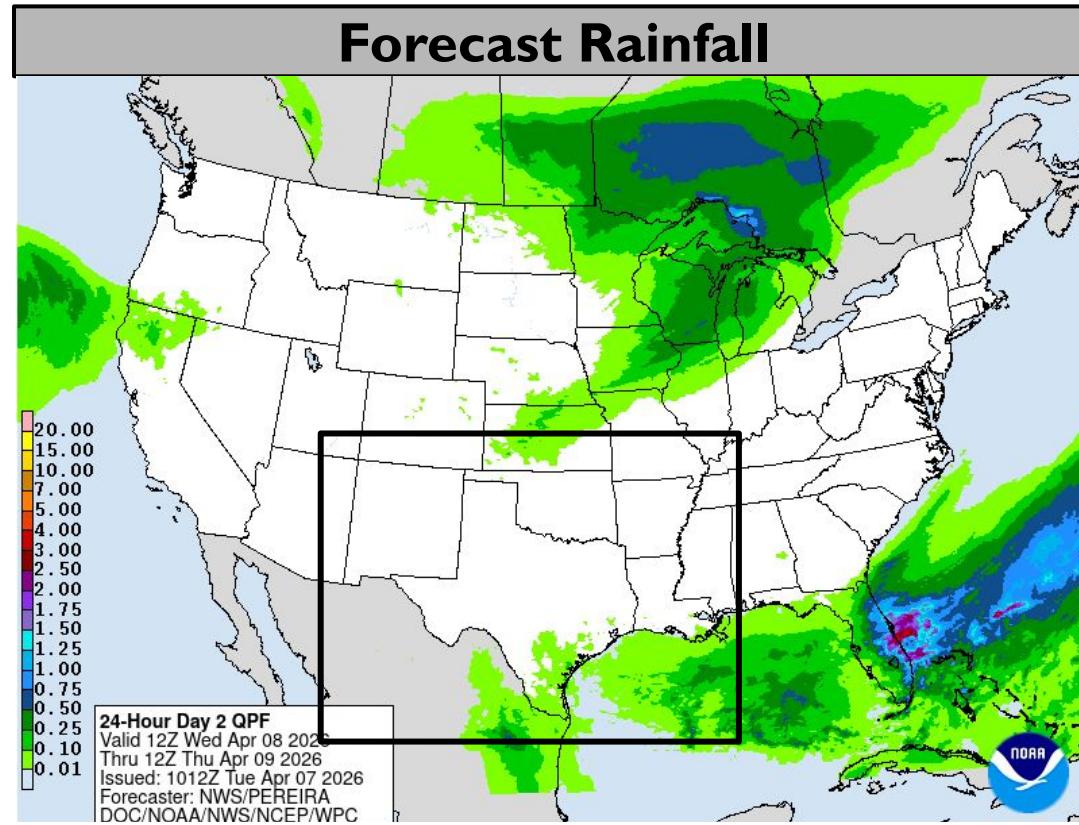
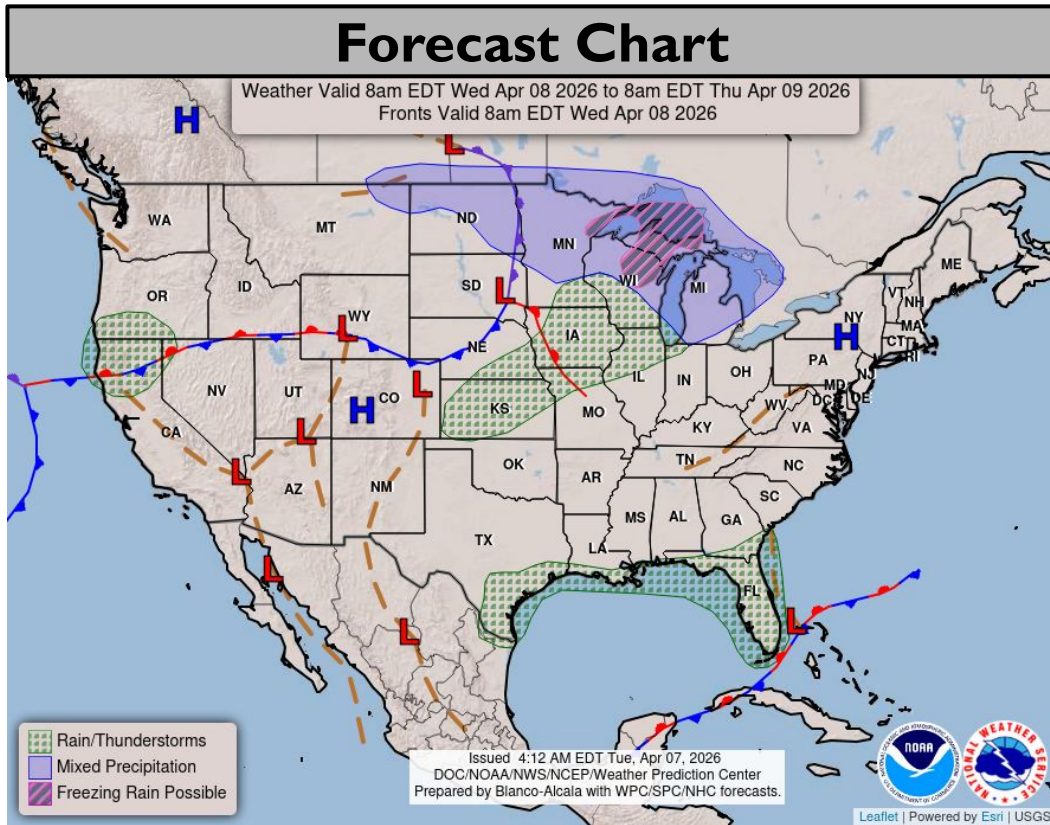


Today's Tornado & Severe Wind / Hail Probabilities

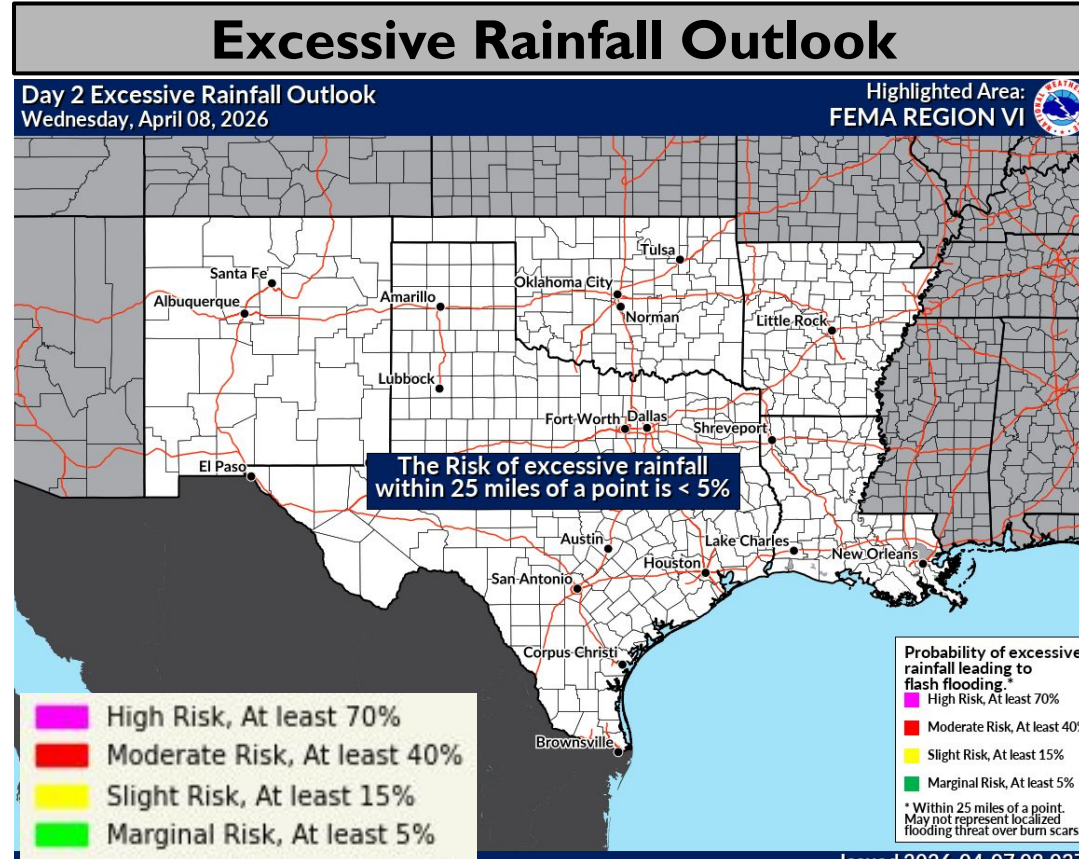
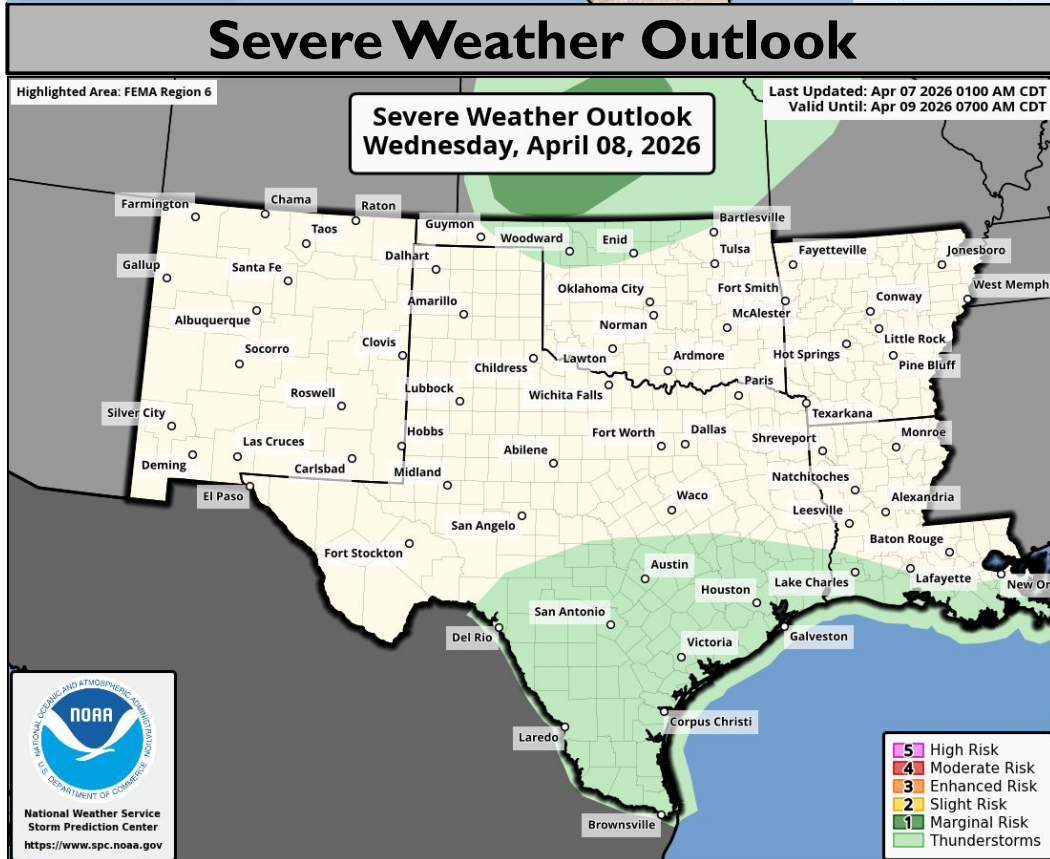




Tomorrow's Weather

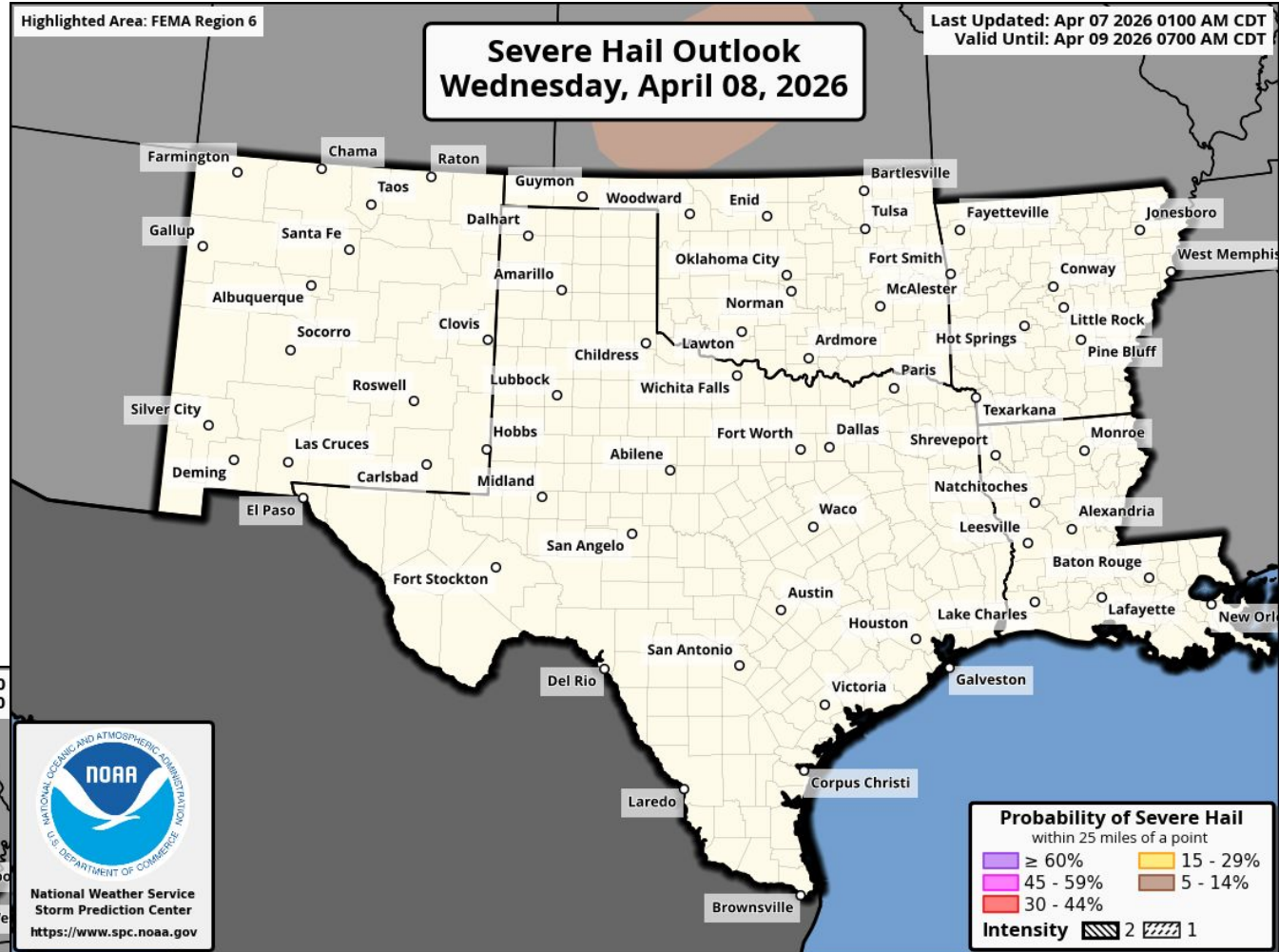
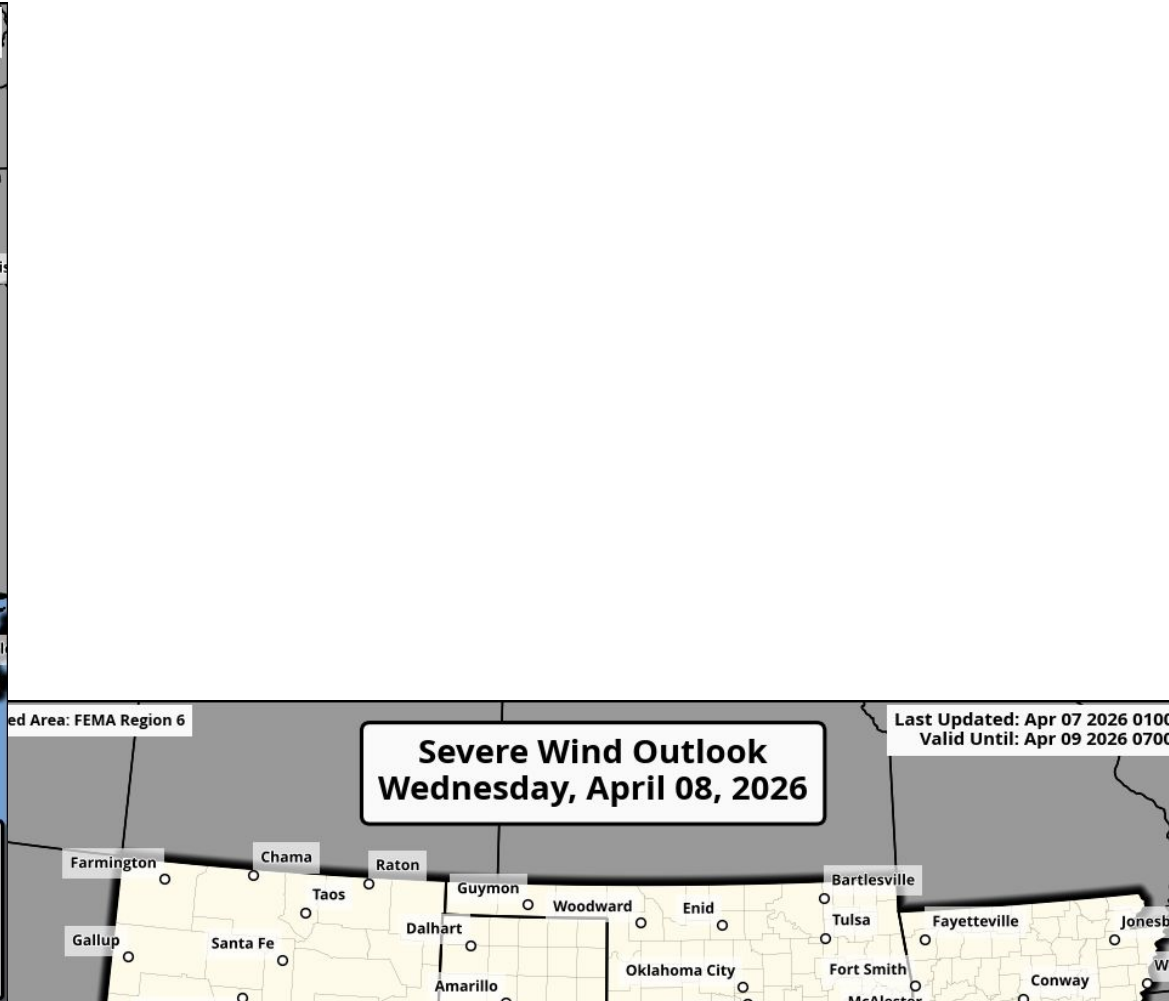
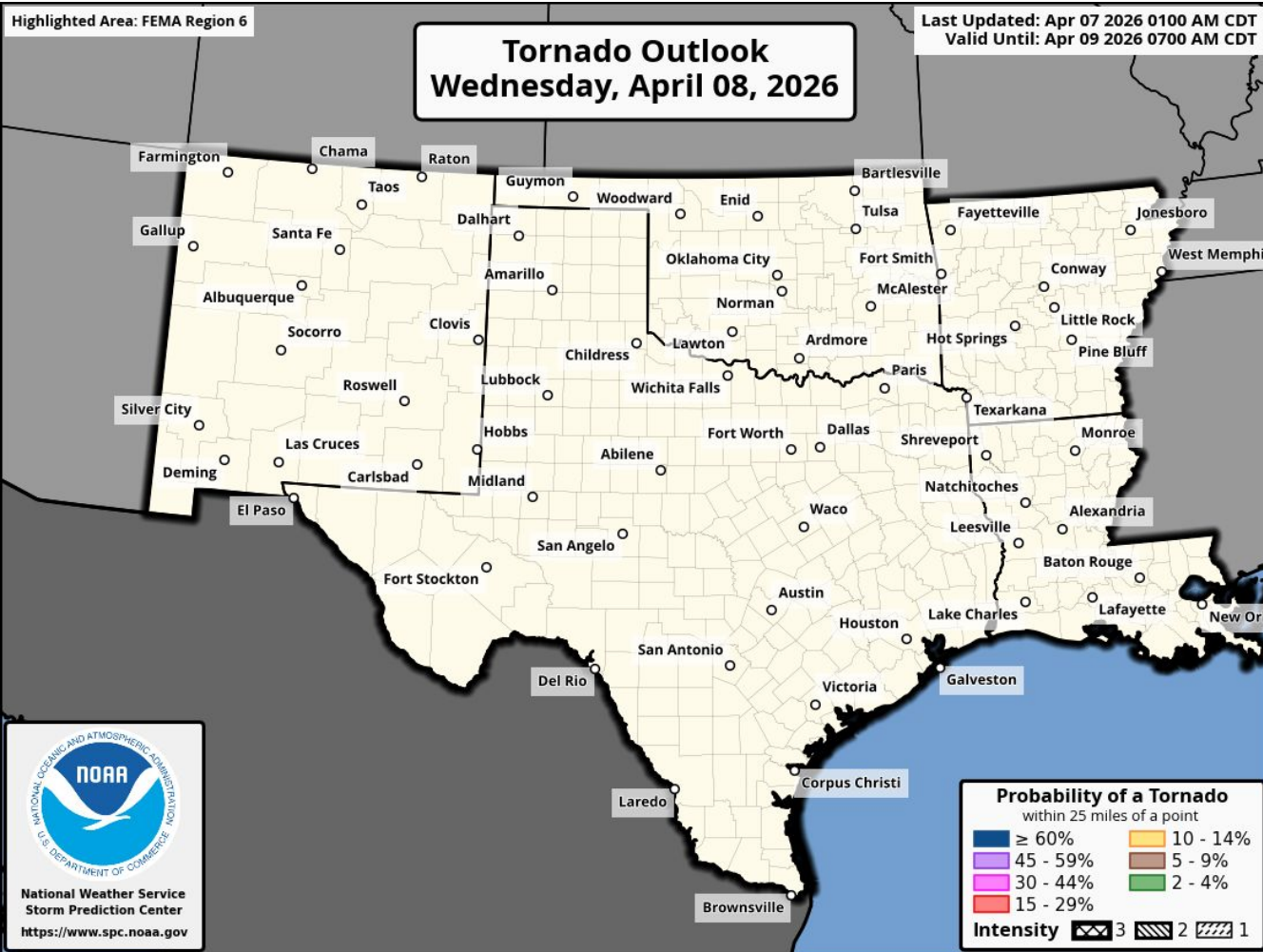


No significant weather impacts expected.



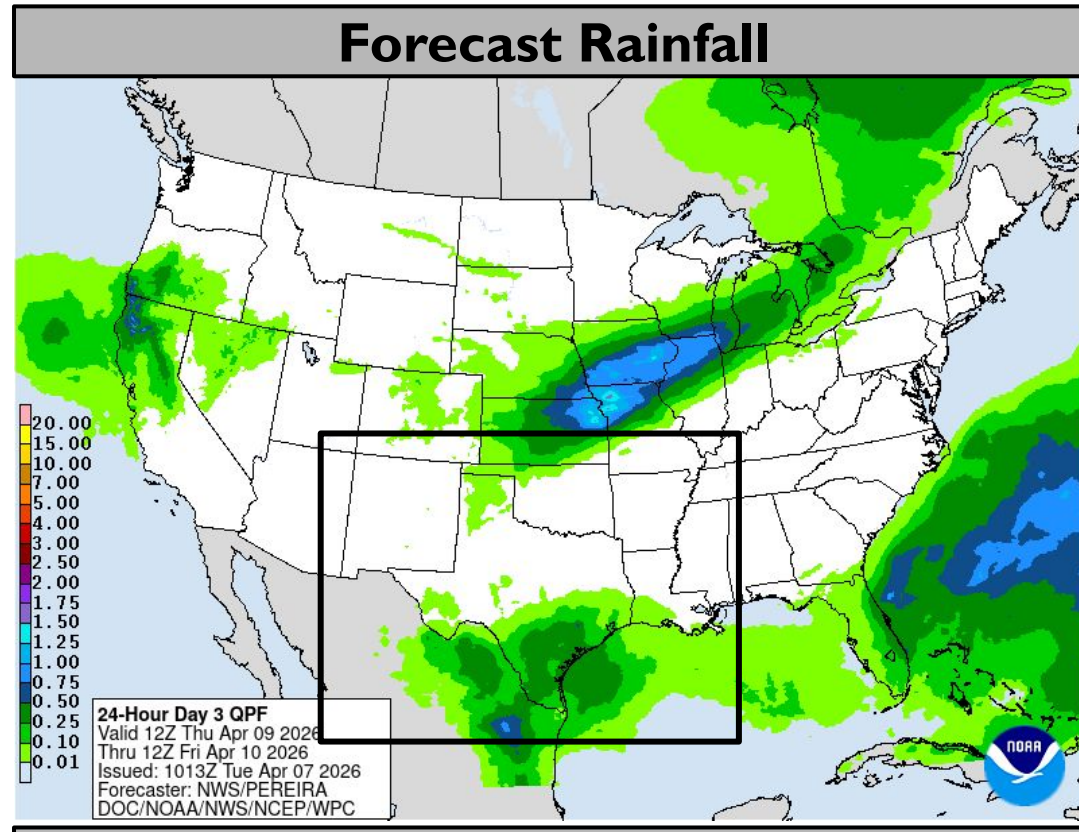
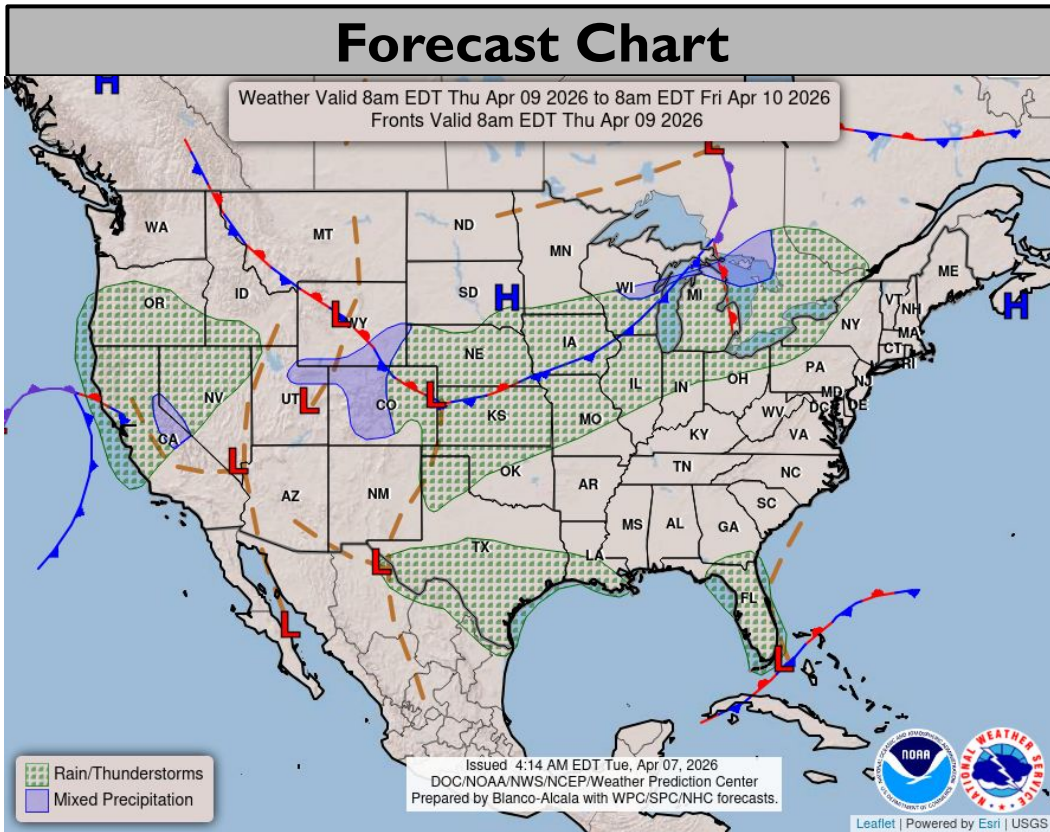


Tomorrow's Tornado & Severe Wind / Hail Probabilities

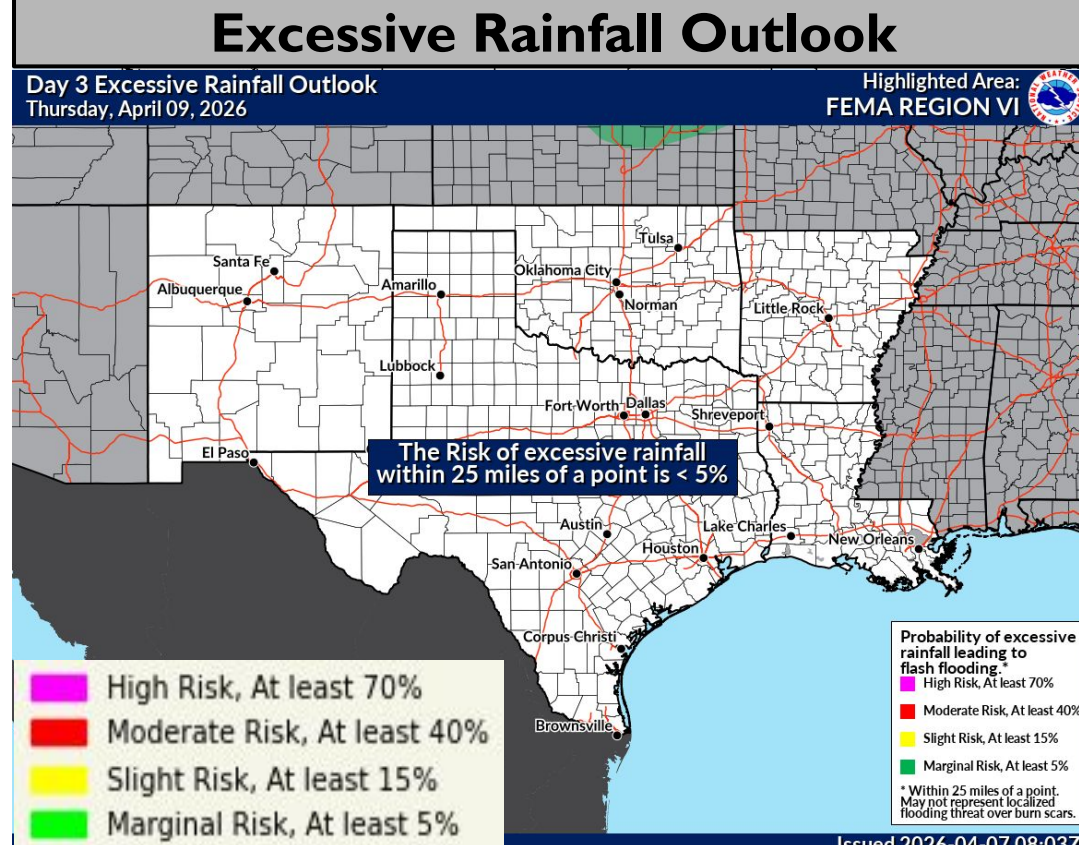
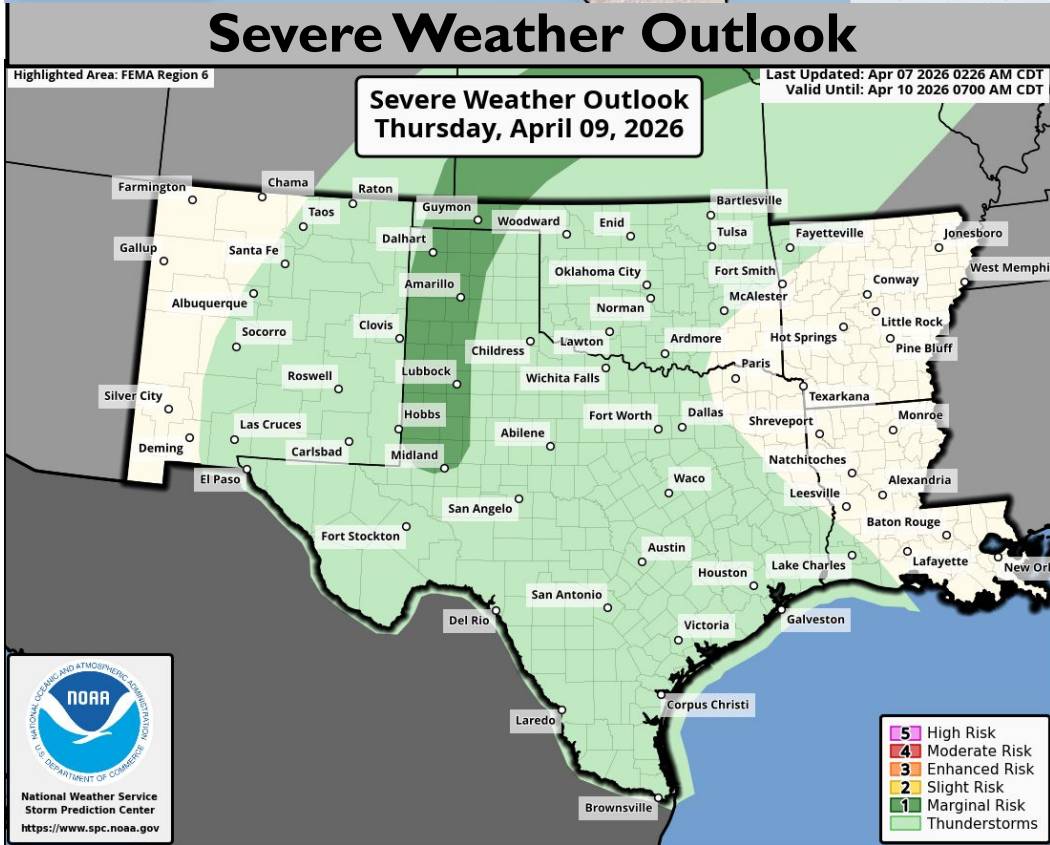




Thursday's Weather



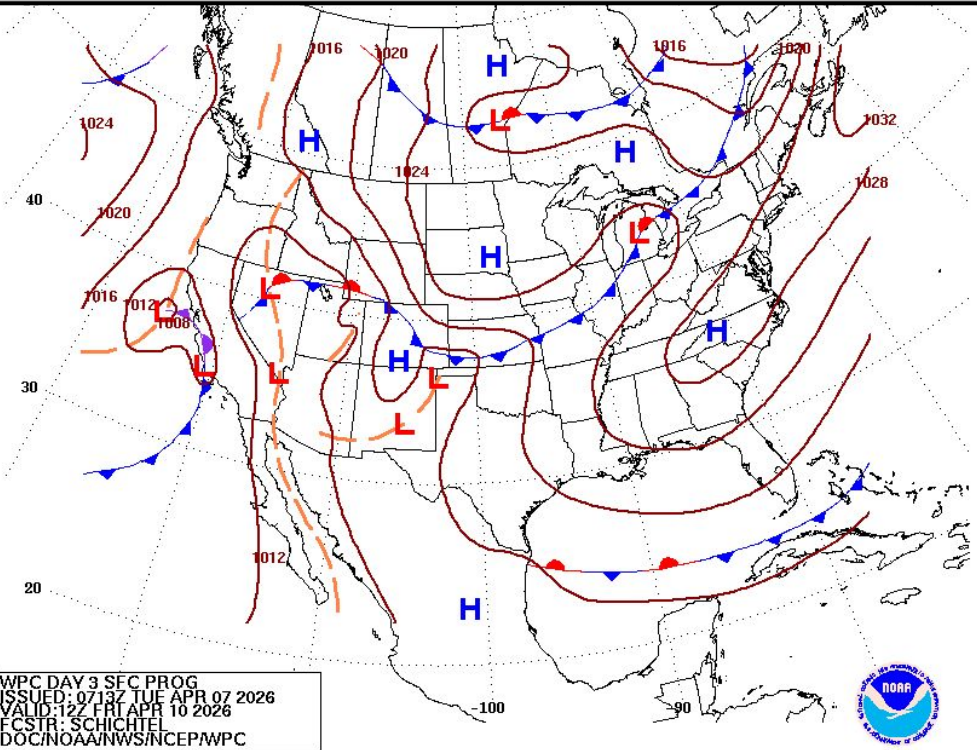
Marginal risk for severe storms (level 1 of 5) in TX/OK Panhandles, W TX.



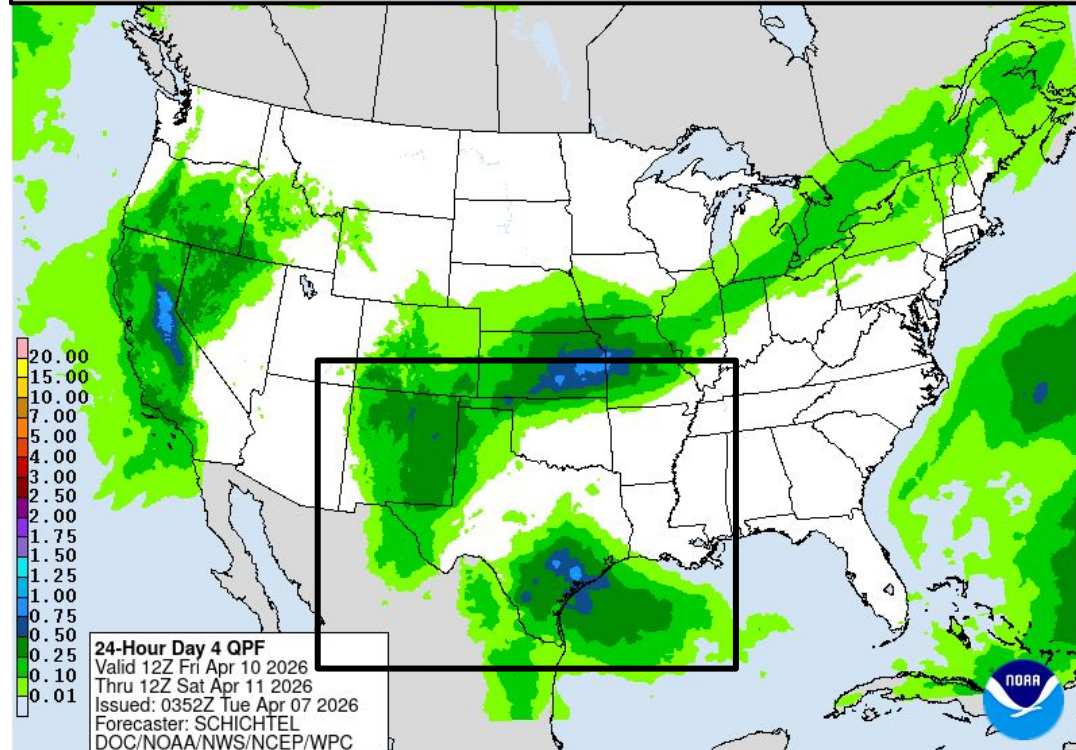


Friday's Weather

Forecast Chart

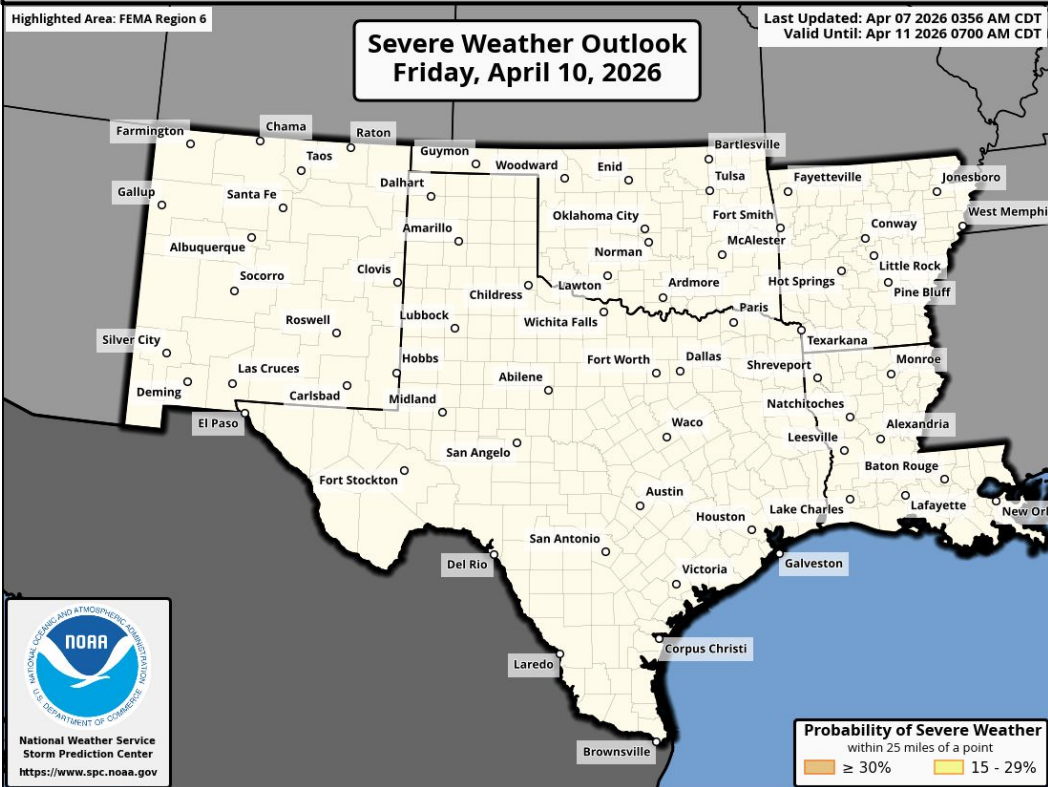


Forecast Rainfall

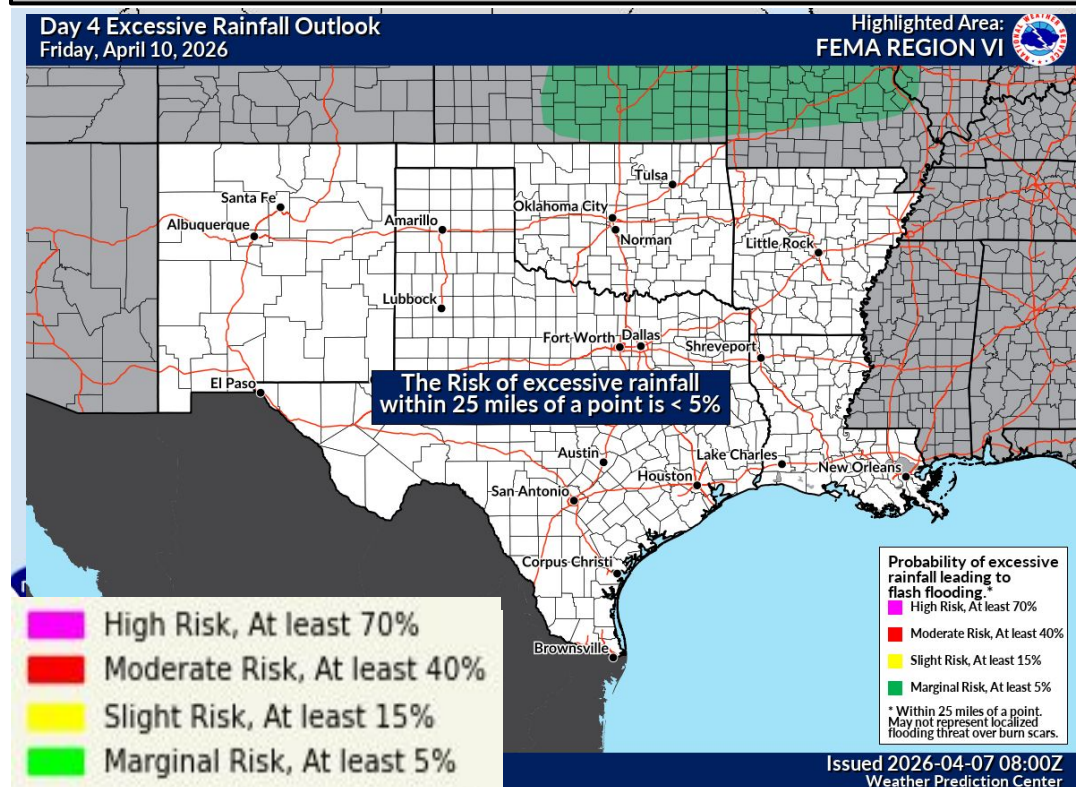



No significant weather impacts expected.

Severe Weather Outlook



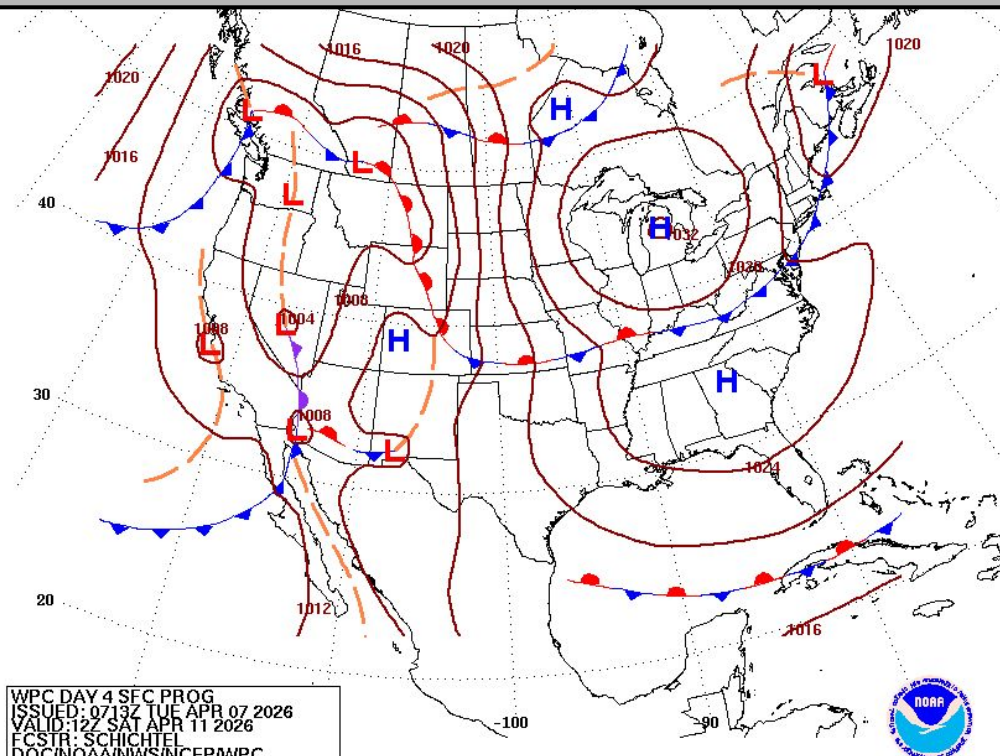
Excessive Rainfall Outlook





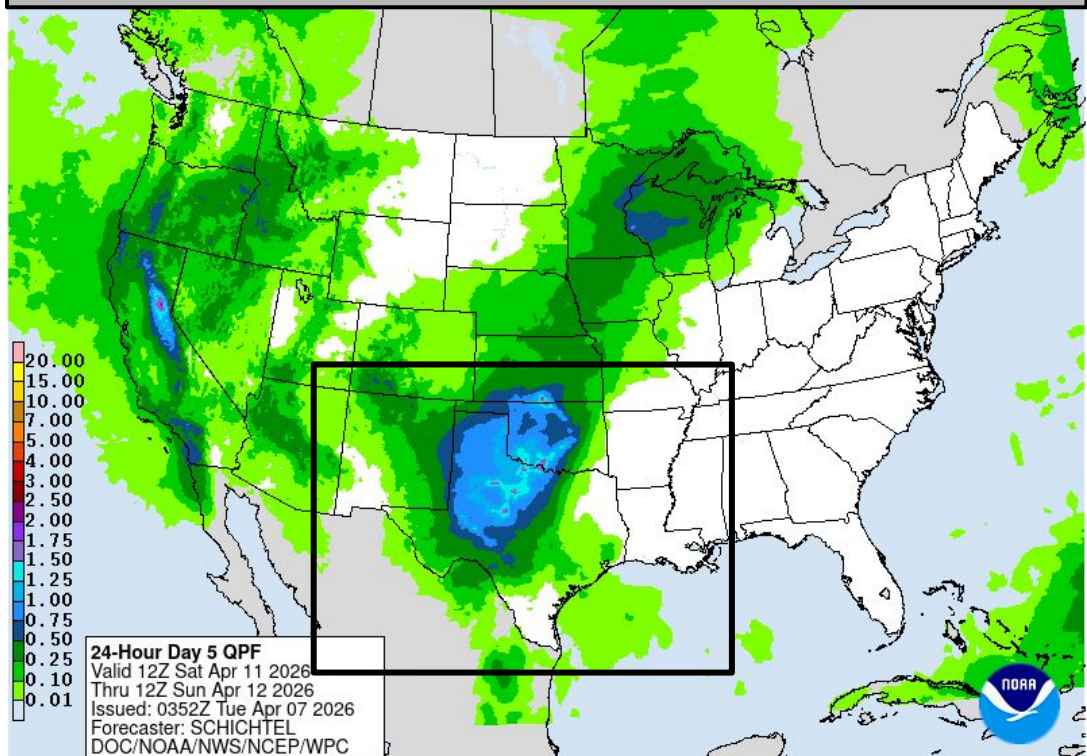
Saturday's Weather

Forecast Chart



WPC DAY 4 SEC PROG
ISSUED: 0713Z TUE APR 07 2026
VALID: 12Z SAT APR 11 2026
FCSTR: SCHICHEL
DOC/NOAA/NWS/NCEP/WPC

Forecast Rainfall

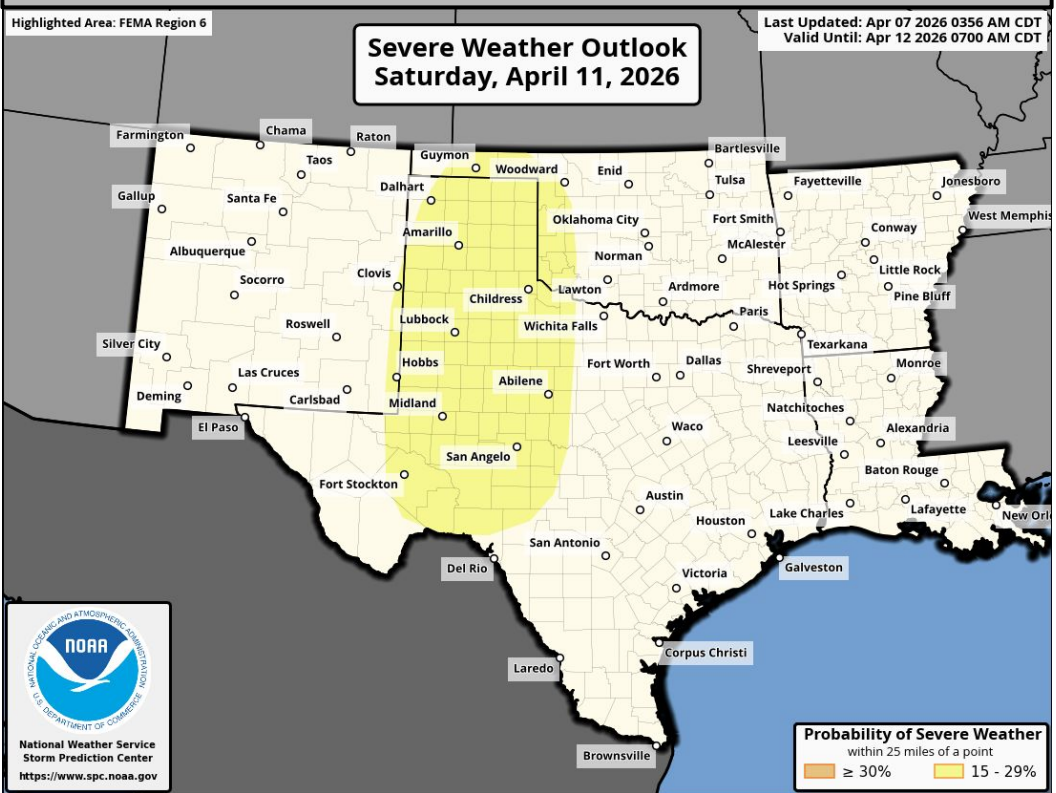


24-Hour Day 5 QPF
Valid 12Z Sat Apr 11 2026
Thru 12Z Sun Apr 12 2026
Issued: 0352Z Tue Apr 07 2026
Forecaster: SCHICHEL
DOC/NOAA/NWS/NCEP/WPC

Slight risk (level 2 of 5) for severe storms in TX/OK Panhandles, W OK, W-SW TX.

Marginal risk (level 1 of 4) for flash flooding over OK, NW-SW TX.

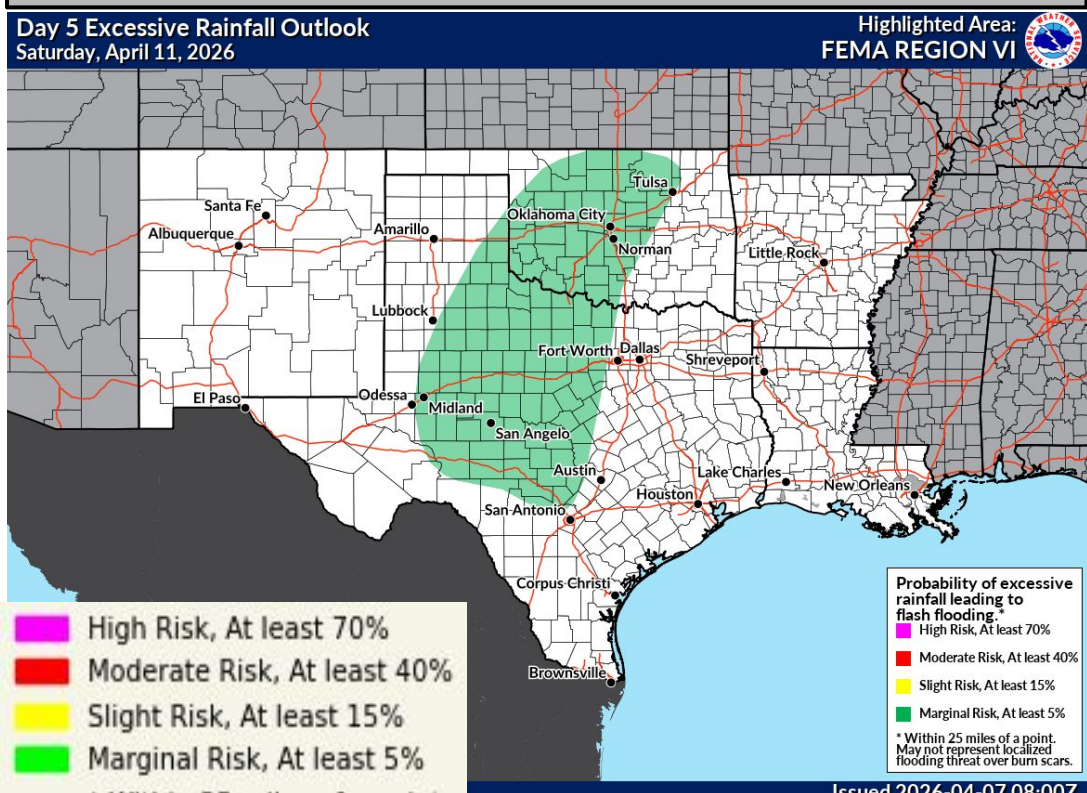
Severe Weather Outlook



Highlighted Area: FEMA Region 6
Severe Weather Outlook
Saturday, April 11, 2026
Last Updated: Apr 07 2026 0356 AM CDT
Valid Until: Apr 12 2026 0700 AM CDT

Probability of Severe Weather within 25 miles of a point
≥ 30% 15 - 29%

Excessive Rainfall Outlook



Highlighted Area: FEMA REGION VI
Day 5 Excessive Rainfall Outlook
Saturday, April 11, 2026

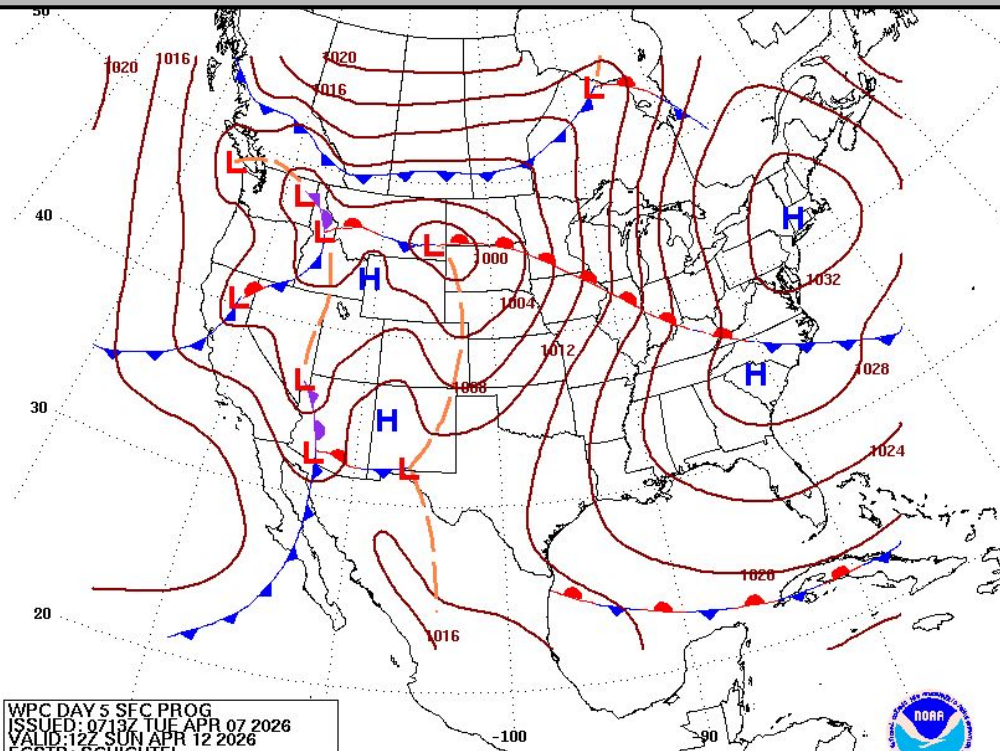
Probability of excessive rainfall leading to flash flooding:
High Risk, At least 70%
Moderate Risk, At least 40%
Slight Risk, At least 15%
Marginal Risk, At least 5%
* Within 25 miles of a point. May not represent localized flooding threat over burn scars.

Issued 2026-04-07 08:00Z



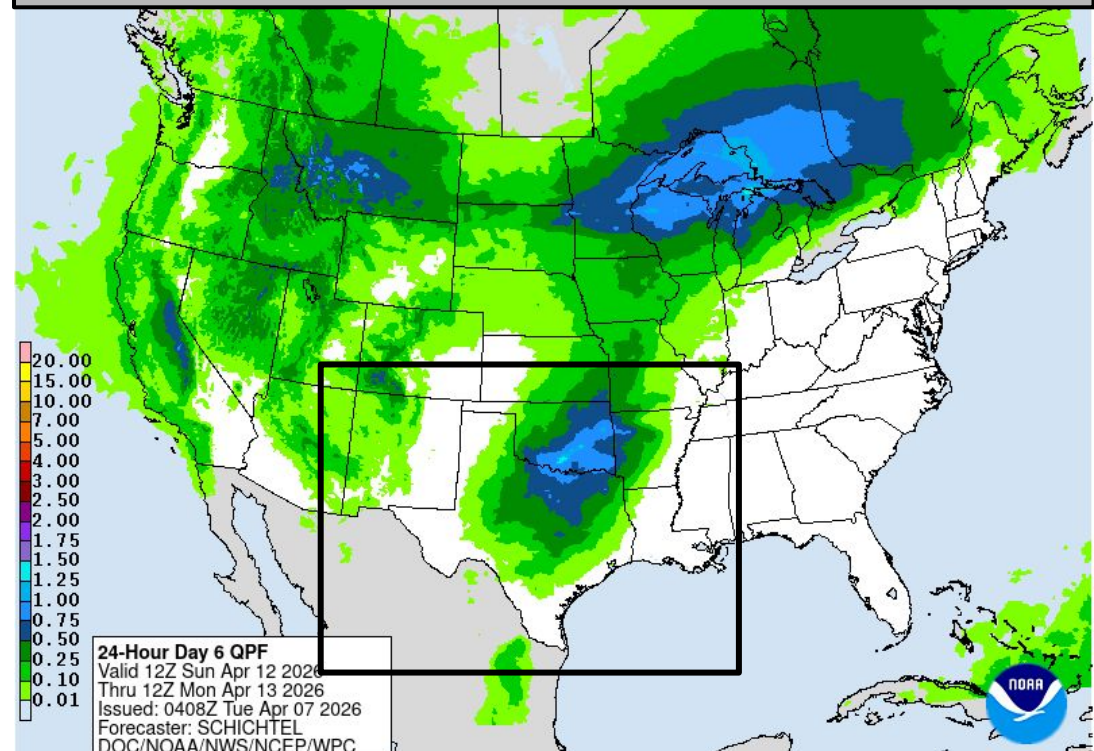
Sunday's Weather

Forecast Chart



WPC DAY 5 SEC PROG
ISSUED: 0713Z TUE APR 07 2026
VALID: 12Z SUN APR 12 2026
FCSTB: SCHICHTL

Forecast Rainfall

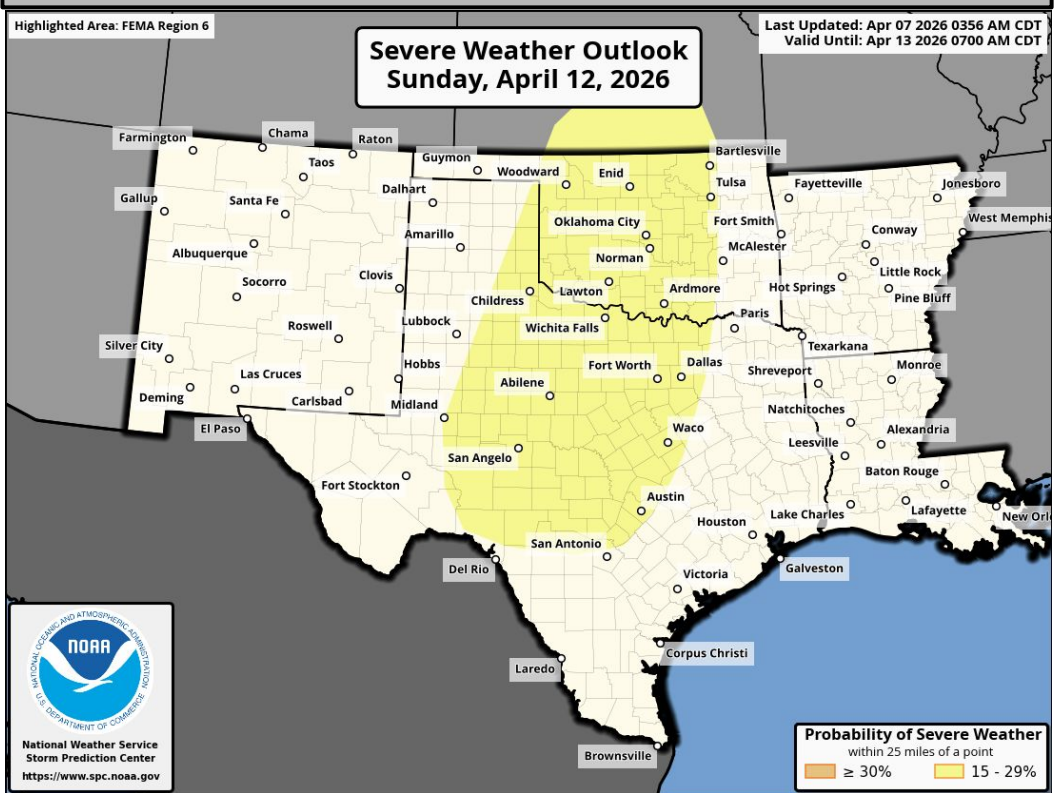


24-Hour Day 6 QPF
Valid 12Z Sun Apr 12 2026
Thru 12Z Mon Apr 13 2026
Issued: 0408Z Tue Apr 07 2026
Forecaster: SCHICHTL
DOC/NOAA/NWS/NCEP/WPC

Slight risk (level 2 of 5) for severe storms over OK into N/SW/NW/C TX.

Marginal risk (level 1 of 4) for flash flooding over OK.

Severe Weather Outlook

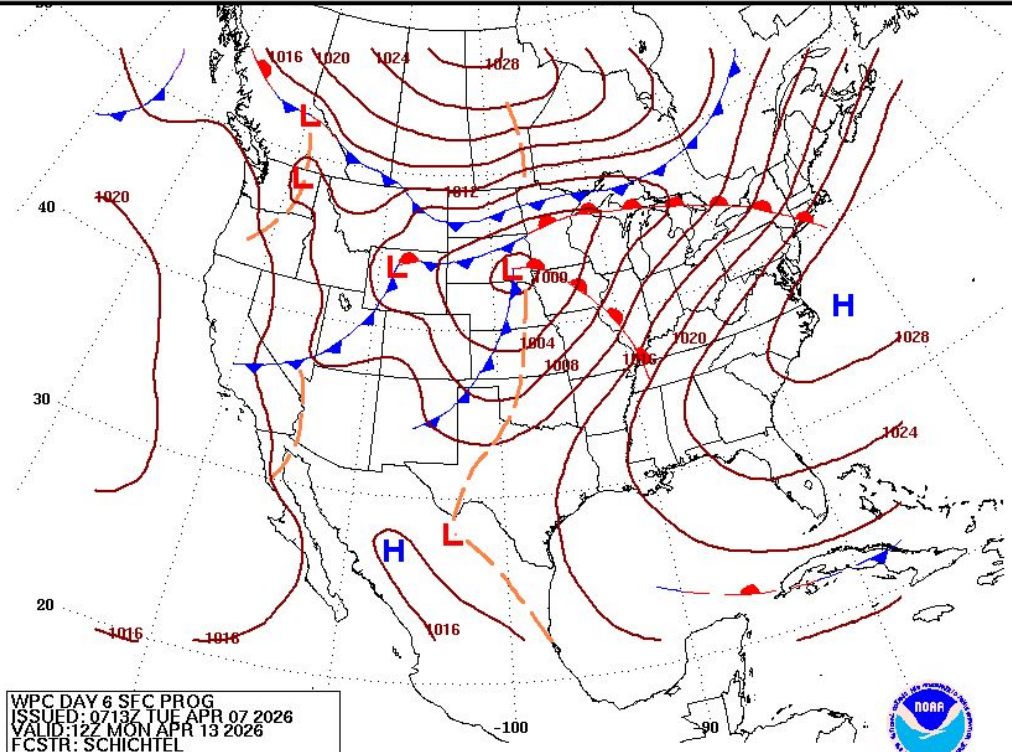


Excessive Rainfall Outlooks not available beyond Day 5



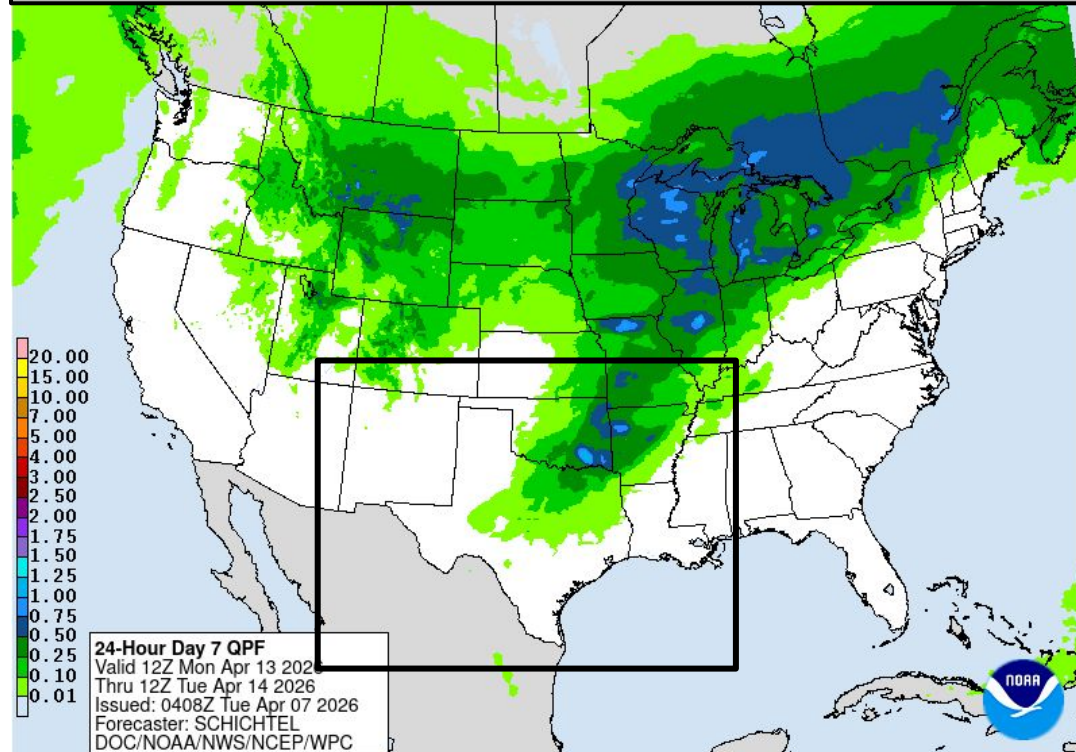
Monday's Weather

Forecast Chart



WPC DAY 6 SFC PROG
ISSUED: 0713Z TUE APR 07 2026
VALID: 12Z MON APR 13 2026
FCSTR: SCHICHEL

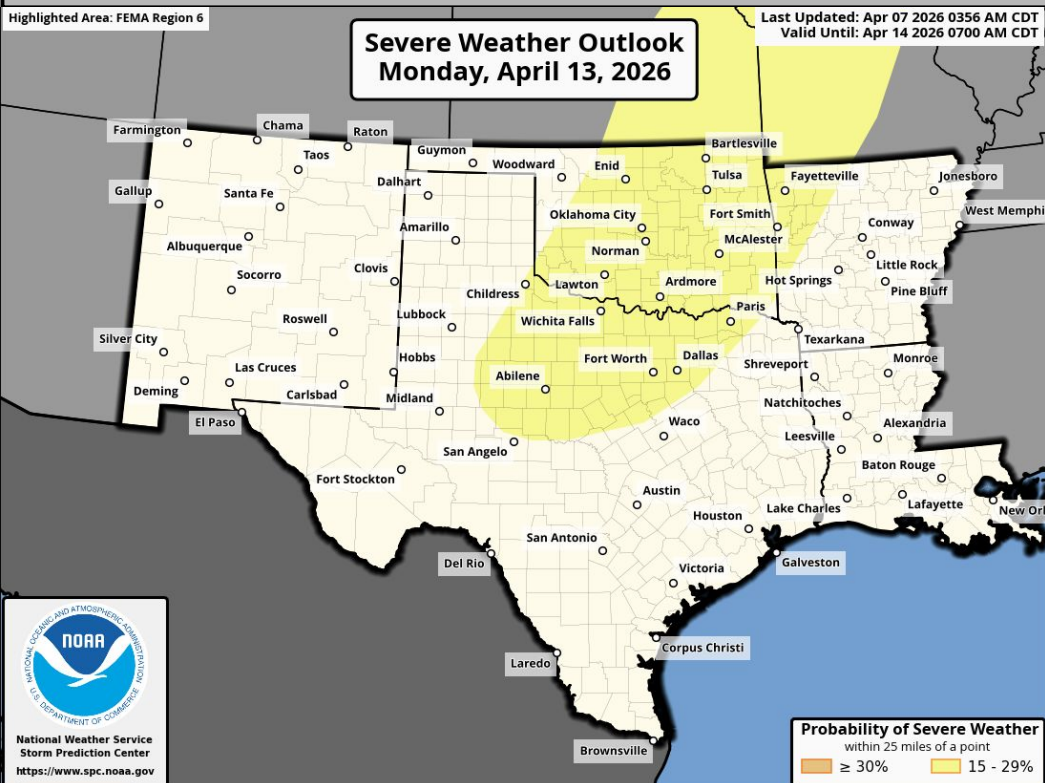
Forecast Rainfall



24-Hour Day 7 QPF
Valid 12Z Mon Apr 13 2026
Thru 12Z Tue Apr 14 2026
Issued: 0408Z Tue Apr 07 2026
Forecaster: SCHICHEL
DOC/NOAA/NWS/NCEP/WPC

Slight risk (level 2 of 5) for severe storms over OK and NTX.

Severe Weather Outlook




Severe Weather Outlook
Monday, April 13, 2026

Last Updated: Apr 07 2026 0356 AM CDT
Valid Until: Apr 14 2026 0700 AM CDT

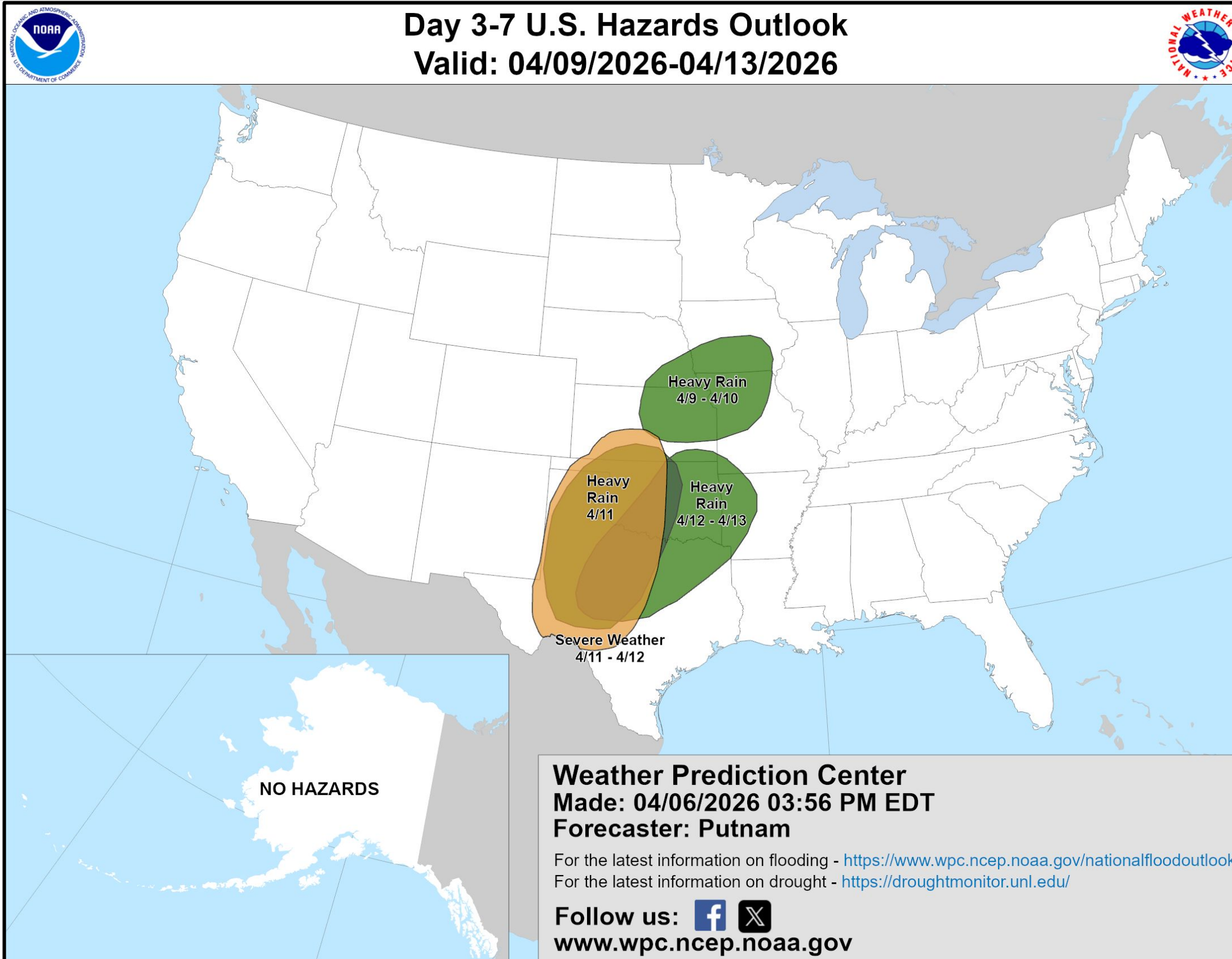


Excessive Rainfall Outlooks not available beyond Day 5



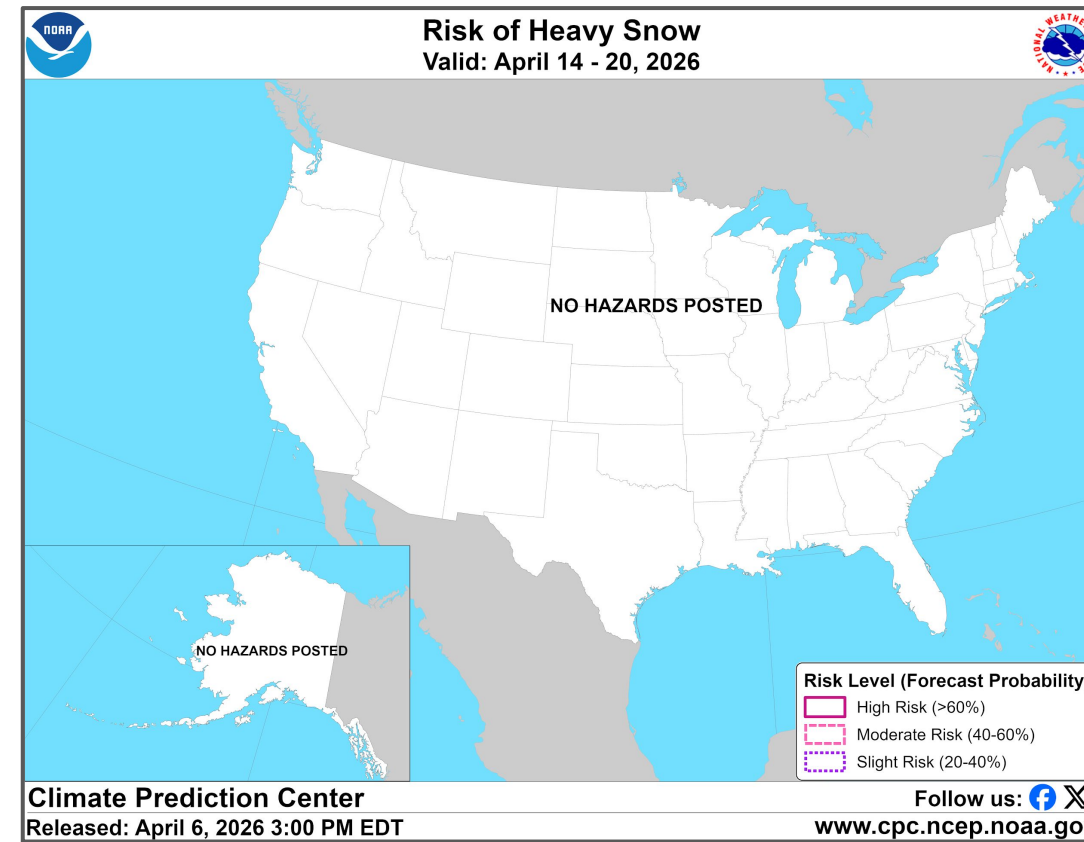
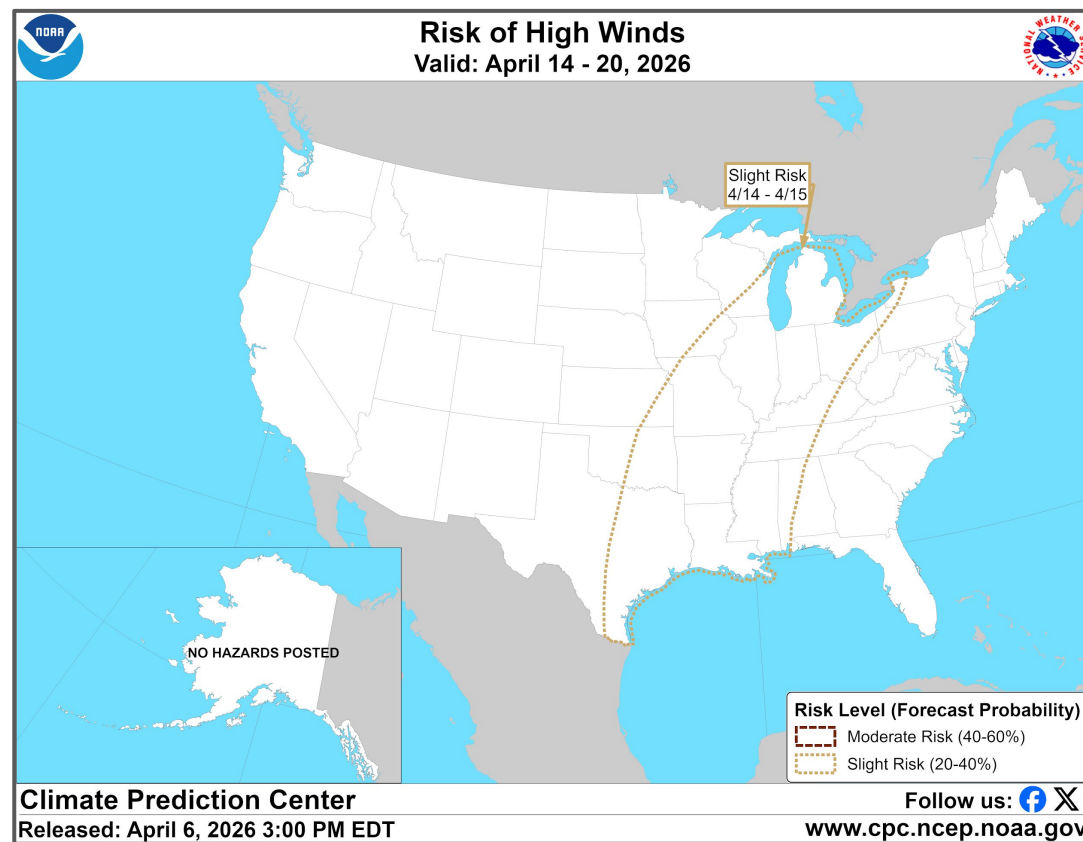
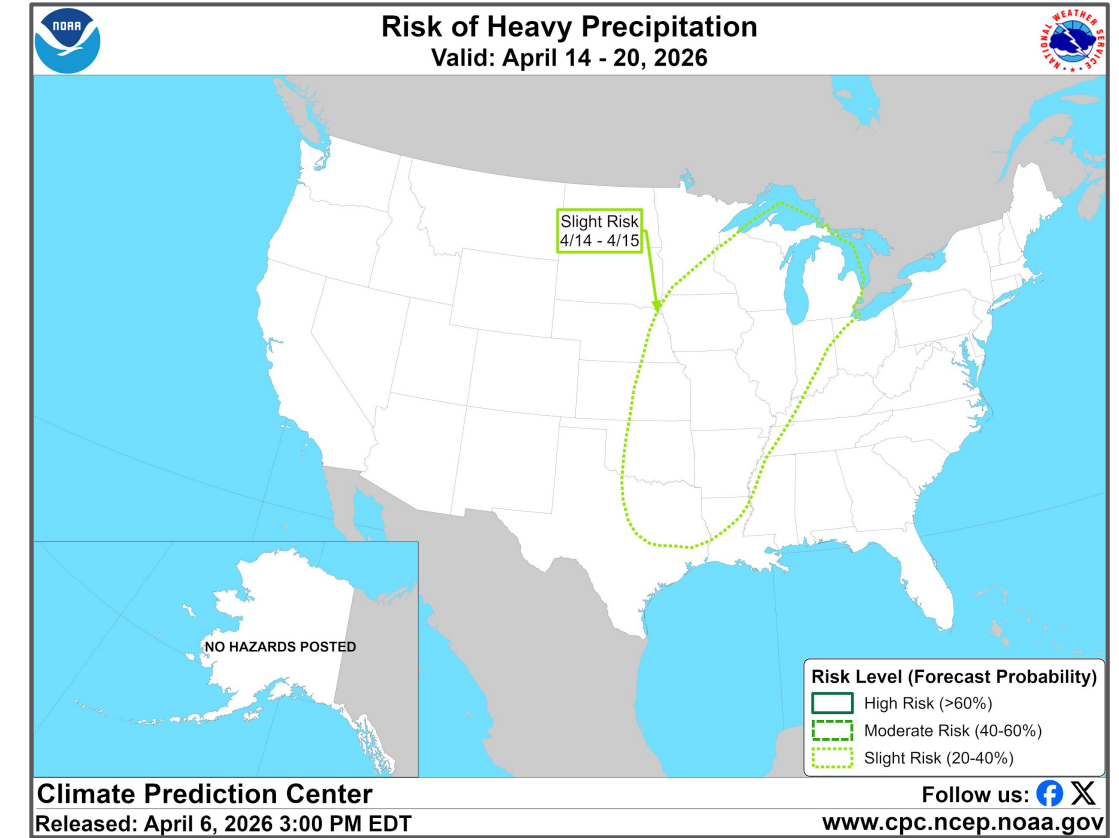
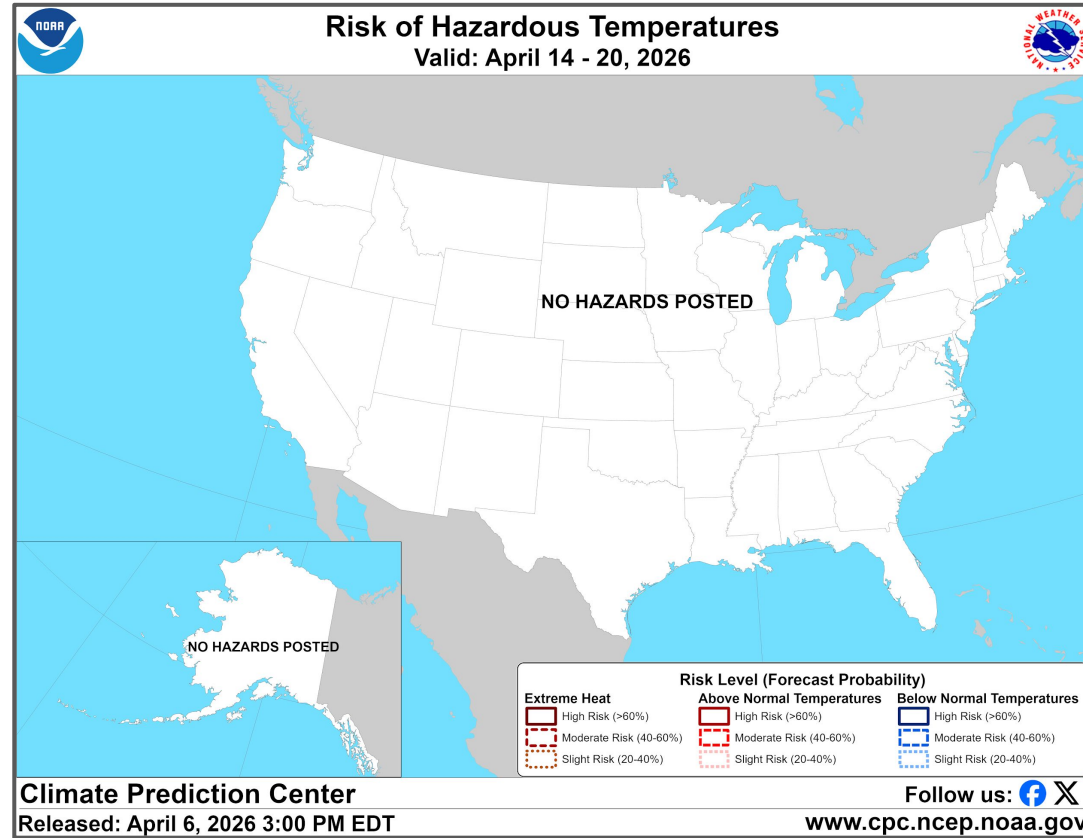
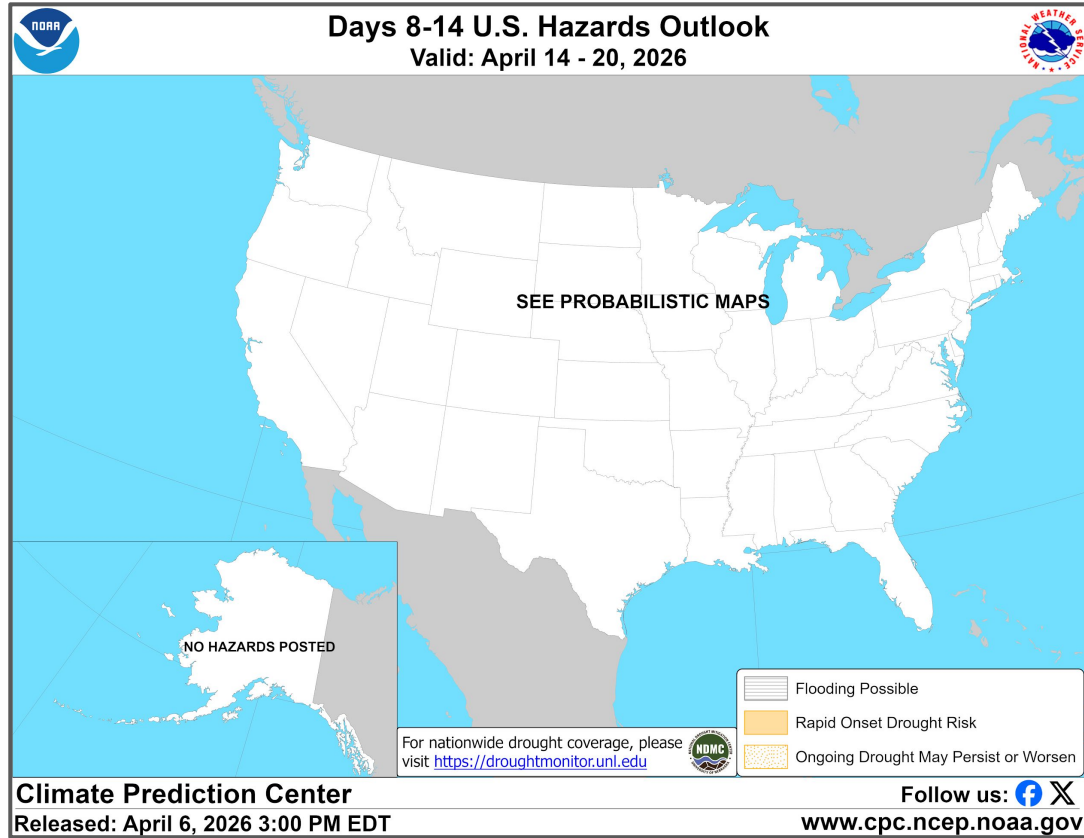



“Day 3-7” Hazards Outlook





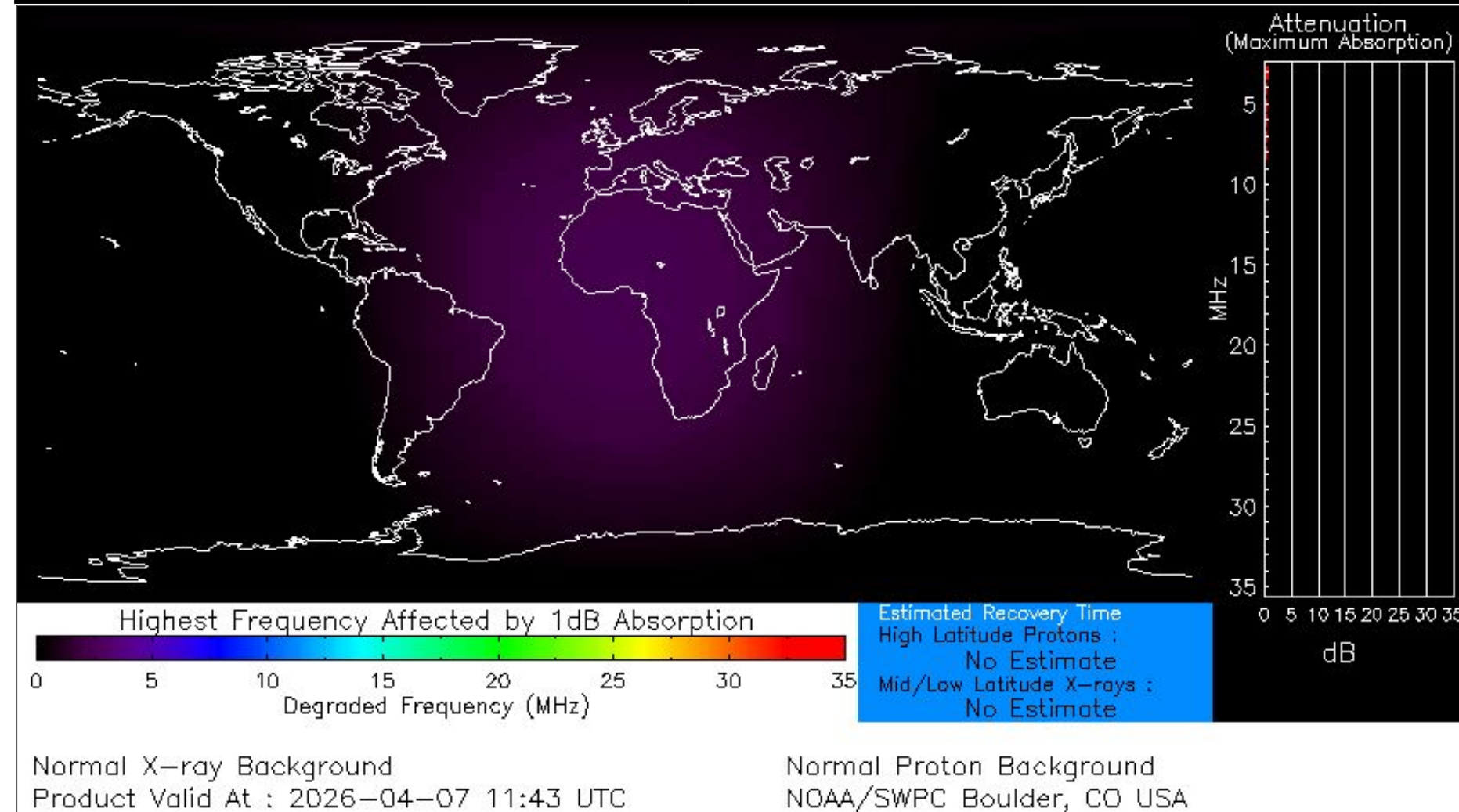
“Day 8-14” Hazards Outlook






Space Weather 3-Day Forecast

	Tuesday, Apr 7	Wednesday, Apr 8	Thursday, Apr 9
Geomagnetic Storms	Unsettled (Max Kp=3)	Quiet (Max Kp=2)	Quiet (Max Kp=2)
Solar Radiation Storm (S1-S5)	10%	10%	10%
Radio Blackout (R1-R2)	40%	40%	40%
Radio Blackout (R3-R5)	10%	10%	10%



[Description of the Space Weather Storm Scales](#)

[Latest 3-Day Space Weather Forecast](#)



Weather "Threat" Matrix for FEMA Region VI

Color	Definition	Criteria	Example(s)
Green	<p style="text-align: center;">Little to None</p> <p>Safety: Rarely a Direct Threat to Life and Property Impact Potential: Typically Results in Little Inconvenience to Daily Routines</p>	<p>Severe: Marginal Risk from SPC Flooding: Minor flooding expected over localized areas Tropical: None Fire Weather: No Watches/Warnings, fuel moisture above 10% or green up active</p>	<ul style="list-style-type: none"> Thunderstorms expected over LA this afternoon; a few may produce winds to knock down a few trees Something that happens almost every day in a particular season such as seabreeze storms in coastal TX
Yellow	<p style="text-align: center;">Minor</p> <p>Safety: Rarely a Direct Threat to Life and Property Impact Potential: Typically Results in Some Inconvenience to Daily Life</p>	<p>Severe: Slight Risk from SPC Flooding: Nuisance flooded expected for a widespread area, or Minor flooding expected over isolated areas Tropical: A weak tropical wave expected to move towards or near any coastline Fire Weather: Red Flag Watches/Warnings and/or SPC outlines enhanced or critical fire outlook</p>	<ul style="list-style-type: none"> 2-3 inches of rainfall expected over central AR today and tonight; some minor (brief) street flooding possible Scattered severe storms possible, one or two tornadoes expected, along with reports of strong winds/wind damage and ~1" hail
Orange	<p style="text-align: center;">Moderate</p> <p>Safety: Often Threatening to Life and Property, Some Damage Unavoidable Impact Potential: Typically Results in Minor Disruption to Daily Life</p>	<p>Severe: Enhanced Risk from SPC Flooding: Minor flooding expected over a widespread area (including urban locations), or Moderate flooding expected over isolated areas Tropical: A Tropical Storm expected to move towards or near any coastline Fire: Critical fire outlook for more than 2 consecutive days, Warnings for 2 or more consecutive days, D3-D4 drought conditions</p>	<ul style="list-style-type: none"> A snow/sleet mix is expected to move through or near the DFW area tomorrow morning; travel impacts likely Numerous severe storms possible, a few tornadoes possible along with several reports of wind damage along with damaging hail Some large fires reported, burn bans advertised, critical conditions expected
Red	<p style="text-align: center;">Major</p> <p>Safety: Extensive Property Damage Likely, Life Saving Actions Also will be Needed Impact Potential: Will likely result in Large Disruption to Daily Life</p>	<p>Severe: Moderate Risk from SPC Flooding: Moderate flooding expected over a widespread area (including urban locations) Tropical: A Hurricane expected to move towards or near any coastline Fire: Large areas of critical conditions for 2 or more days, Warnings for 3 or more days, Severe to extreme drought</p>	<ul style="list-style-type: none"> A Category 1 hurricane will be moving towards the NW Gulf in the next few days Widespread severe storms likely, strong tornadoes, widespread wind damage, and destructive hail Large fires ongoing throughout the area with critical fire weather conditions expected to continue
Purple	<p style="text-align: center;">Extreme</p> <p>Safety: Property Damage Unavoidable, Immediate Action to Save Life will be Needed Impact Potential: Typically Results in Long-Lived Widespread Major Disruption to Daily Life</p>	<p>Severe: High Risk from SPC Flooding: Major flooding expected over a widespread area (including urban locations) Tropical: A Major Hurricane (Cat3 or greater) expected to move towards or near any coastline Fire: Large area of critical conditions for 2 or more days, Warnings for 3 or more days, Long term (months) of severe to extreme drought</p>	<ul style="list-style-type: none"> A Category 4 hurricane is headed towards the SE LA; major storm surge, flooding and damaging winds anticipated to begin tomorrow Widespread severe storms expected, tornado outbreak probable with long-lived, very widespread and particularly intense storms

Criteria for the color codes in this briefing is to the left, please provide any feedback to sr-srh.roc@noaa.gov



National Weather Service

Southern Region Headquarters

Regional Operations Center

Fort Worth, TX



Phone: (682) 703-3747



Facebook: NWSSouthern



E-mail: sr-srh.roc@noaa.gov



X: NWSSouthern



Web: www.weather.gov/srh

