



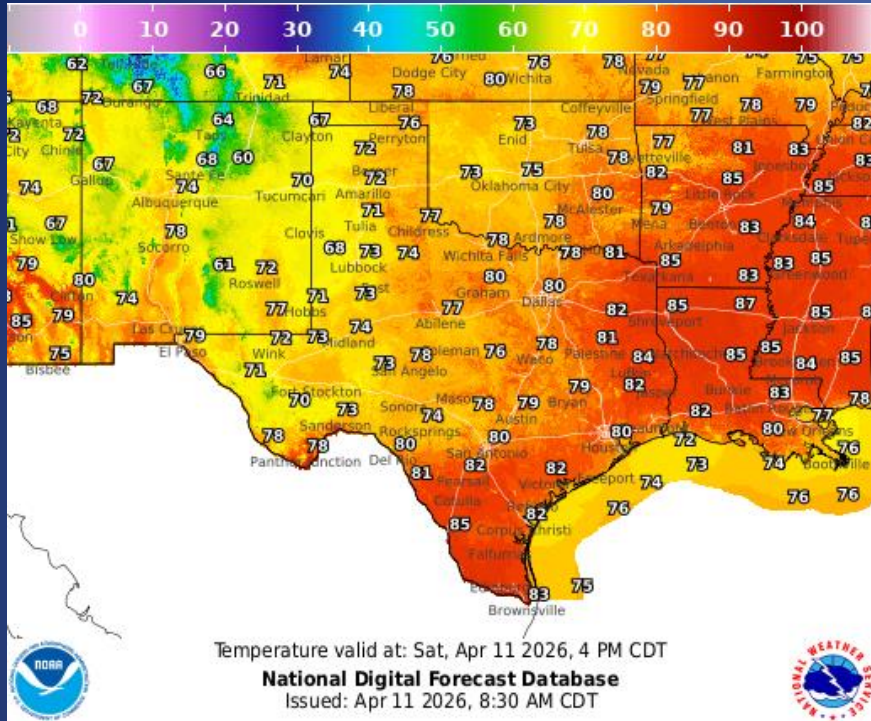
# Incidents Reported to the State Operations Center (last 24 hours)

<b>DATE</b>	<b>SUBJECT</b>	<b>LOCATION</b>
04/10/26	Initial and Final Report of Power Outages	Williamson County
04/10/26	Initial Report of the No Roads Fire	Hutchinson County
04/10/26	Initial Report of a Boil Water Notice	Culberson County
04/10/26	Final Report of the Boil Water Notice	Medina County
04/10/26	Final Report of the No Roads Fire	Hutchinson County
04/10/26	Initial Report of the Carson 3588 Fire	Carson County
04/10/26	Update Report of the Deep Hills Fire	Carson County
04/10/26	Update Report #2 of the Deep Hills Fire	Carson County
04/10/26	Update Report #5 of the Purple Monster Fire	Oldham County
04/10/26	Initial Report of a Train Derailment	Limestone County
04/10/26	Update Report #3 of the Deep Hills Fire	Carson County
04/11/26	Final Report of the Train Derailment	Limestone County

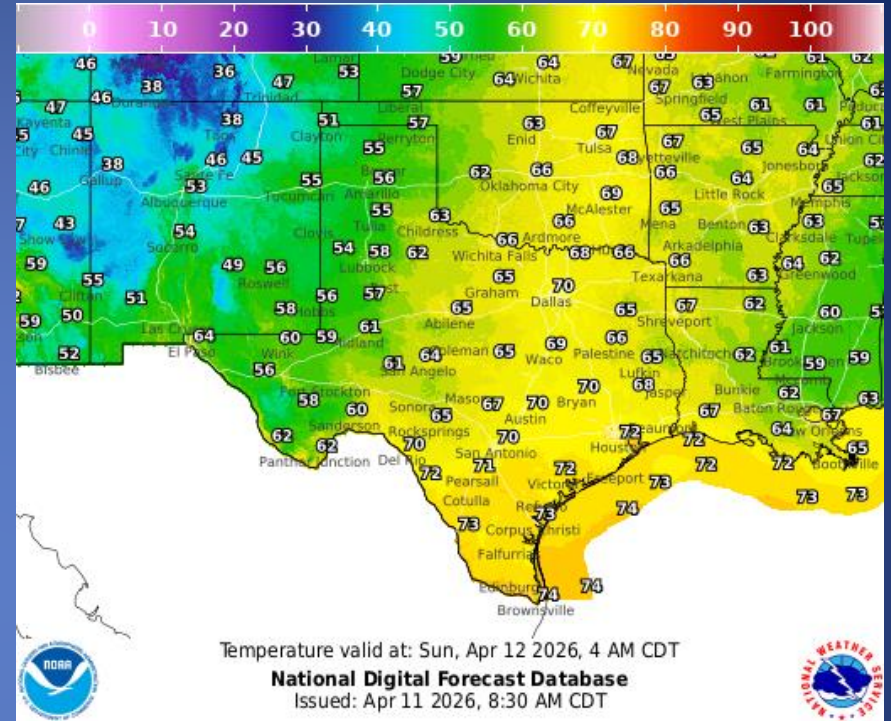
# Informational Products Distributed by the State Operations Center

<b>DATE</b>	<b>SUBJECT</b>
04/10/26	NWS Amarillo: April 10-12th Severe Weather Briefing
04/10/26	Daily Situation Report 25-0026 02JUL Severe Weather
04/10/26	Daily Situation Report 26-0001 Wildfire Season 2026
04/10/26	NWS Fort Worth: Strong/Severe Storm Threat Returns Saturday and Continues Into Next Week
04/10/26	NWS West Gulf RFC: An Active Pattern For Storms, Watching Area Rivers
04/10/26	NWS Norman, OK: Severe Weather Briefing
04/10/26	NWS Austin/San Antonio: Unsettled Weather; Severe and Heavy Rainfall Risk Arrives This Weekend
04/10/26	NWS Corpus Christi: High Risk of Rip Currents & Coastal Flood Advisory
04/10/26	NWS Corpus Christi: Severe Risk Sunday & Sunday Night
04/10/26	NWS Brownsville: Severe Weather Threat Sunday into Sunday Night
04/11/26	NWS Austin/San Antonio: Unsettled Weather; Severe and Heavy Rainfall Risk Tonight and Sunday Afternoon and Evening
04/11/26	NWS Threat Brief

# Weather Forecast

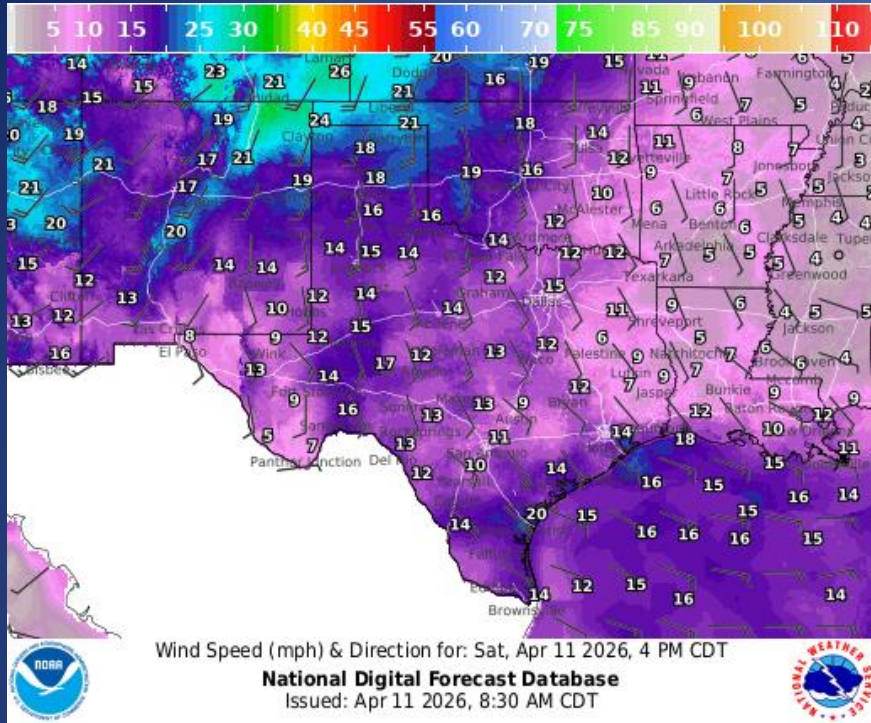


## Highs

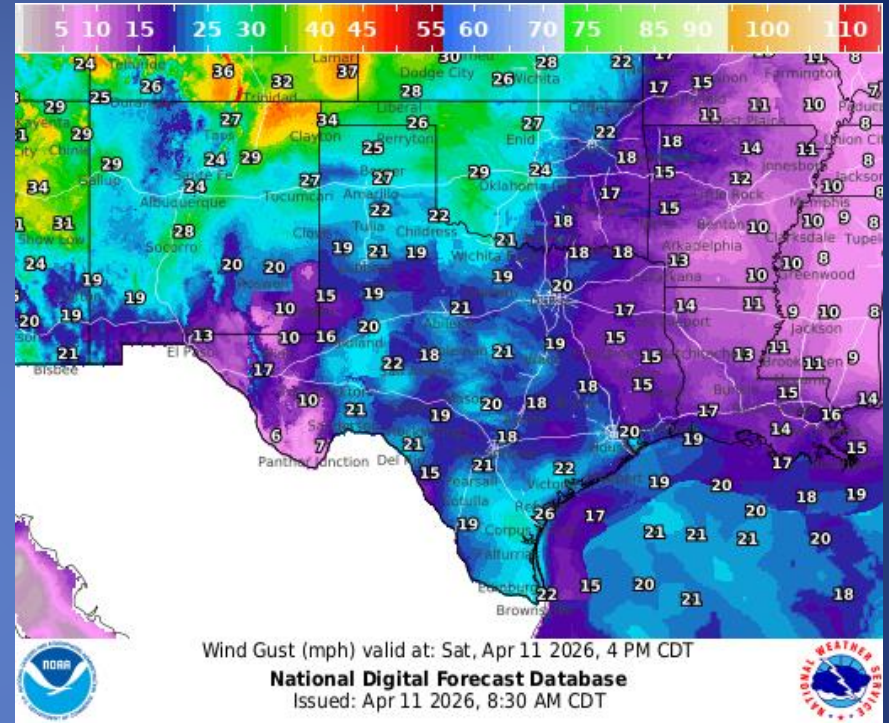


## Lows

# Weather Forecast

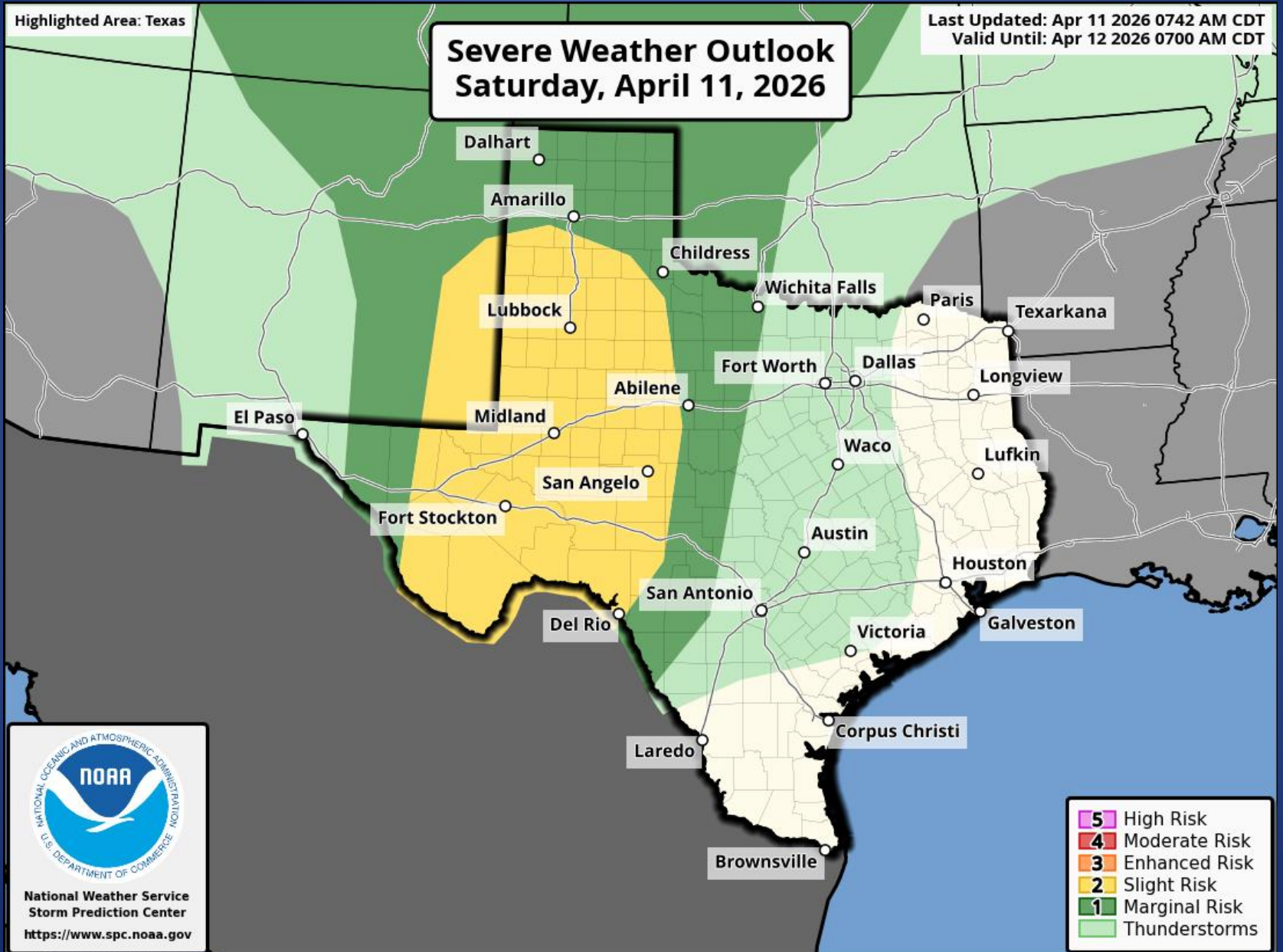


## Wind Speed



## Wind Gust

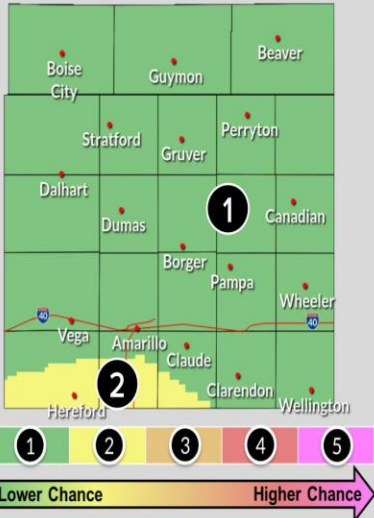
# Hazardous Weather



# Hazardous Weather

## Severe Thunderstorm Potential Today

Updated:  
Sat Apr 11, 2026 4:19 AM



### Potential Hazards

Ping Pong Hail  
 65 mph Wind Gust  
 Very Low Tornado Risk

### Severe Storm Timing

Saturday Afternoon - Night

### What You Should Do

Keep up to date with changes to the forecast

National Weather Service | Amarillo

Follow Us: @NWSAmarillo

Multiple rounds of scattered to widespread storms are expected through the day. The better chances for severe storms are in the far southern Texas Panhandle. Large hail, damaging winds, and localized flooding are the primary hazards.

## Today: Severe Weather Outlook

weather.gov/Lubbock  
Updated: Sat Apr 11, 2026 3:56 AM

### Timing

This afternoon & tonight

### Maximum Wind Gusts

50 mph, 60 mph, 70 mph, 80 mph, 80+ mph

### Maximum Hail Size

< 1 inch, Quarter, Golf Ball, Baseball, Softball

### Tornadoes

Not Expected, Unlikely, Possible, Likely

### Severe Weather Outlook Saturday, April 11, 2026

Map showing risk levels for severe weather in the Lubbock area. Risk levels are indicated by numbers 1 through 5 on a color-coded scale from green (1) to pink (5). The map shows a progression of risk levels from west to east, with the highest risk (level 5) in the eastern Rolling Plains.

### 5 - HIGH

Long-lived, very widespread, and particularly intense

### 4 - MODERATE

Long-lived, widespread, and intense

### 3 - ENHANCED

More persistent and/or widespread, a few intense storms

### 2 - SLIGHT

Short-lived and/or not widespread, isolated intense storms possible

### 1 - MARGINAL

Limited in duration, coverage, and/or intensity

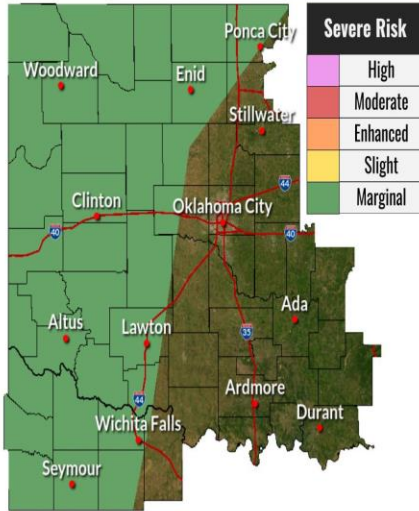
NATIONAL WEATHER SERVICE LUBBOCK TX  
Follow: @NWSLubbock

Isolated thunderstorms may affect portions of West Texas through the late morning hours, with brief downpours and small hail expected with the stronger storms. A much greater risk for organized storms is expected to evolve later this afternoon across the Caprock, with the complex moving eastward into the Rolling Plains heading into tonight. Damaging wind gusts up to 70 mph and large hail up to the size of golf balls will be the primary hazards. A non-zero tornado risk may develop across the eastern Rolling Plains tonight.

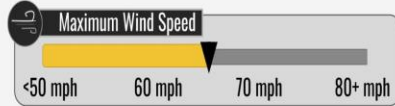
# Hazardous Weather

## Saturday Severe Thunderstorm Risk

April 11, 2026  
8:05 AM



**Timing** Evening and Overnight



**What to Do** → Have multiple ways to receive warnings.  
→ Have a severe weather safety plan ready.

National Weather Service | Norman, Oklahoma

@NWSNorman weather.gov/norman

There is a risk for severe thunderstorms across portions of western north Texas and the western half of Oklahoma late Saturday. The potential hazards are large hail and damaging wind gusts.

## Scattered Storms Saturday/Saturday Night

weather.gov/FWD  
Issued Sat Apr 11, 2026 3:30 AM

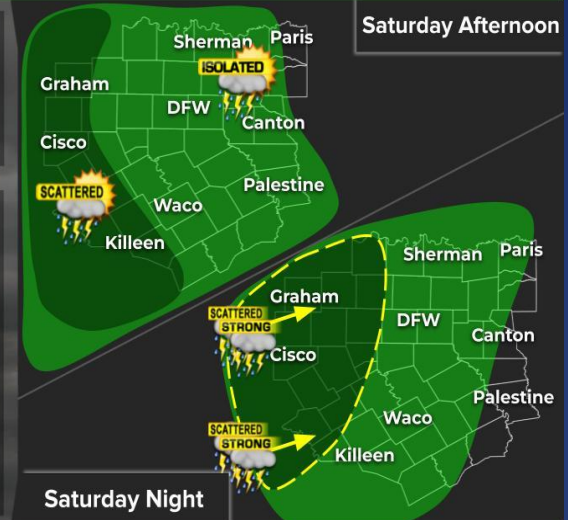
**Saturday Afternoon:** Spotty showers and storms develop with the potential for gusty winds/small hail.

**Saturday Night:** Low severe threat with a weakening complex of storms west of I-35 after midnight.

### Afternoon Hazards:



### Late Evening/Overnight Hazards:



NATIONAL WEATHER SERVICE FORT WORTH TX  
Follow: @NWSFortWorth

Isolated to scattered showers and storms are expected again across much of Central and North Texas Saturday afternoon and evening. With rain chances generally 20-40%, most will remain rain free. Wherever storms are able to develop, gusty winds, small hail, and frequent lightning will be possible. These storms should dissipate within 1-3 hours of sunset. Then after midnight, a complex of storms will approach the region from the west. Though these storms should generally weaken throughout the night, there will be a low severe threat for isolated pockets of large hail and/or damaging winds. This complex of storms will approach the I-35 corridor around sunup Sunday morning.

# Hazardous Weather

## Coastal Flood Advisory | High Risk Rip Currents



Coastal flooding thru 8 PM Tonight

High Rip Current risk thru Saturday



Aransas, Kleberg, Nueces, & Calhoun Islands

- Inundation up to 1 feet
- Beach roads blocked
- Beach erosion possible
- Dangerous swimming conditions



NATIONAL WEATHER SERVICE  
CORPUS CHRISTI

Follow: @NWSCorpus

Updated: April 10, 2026

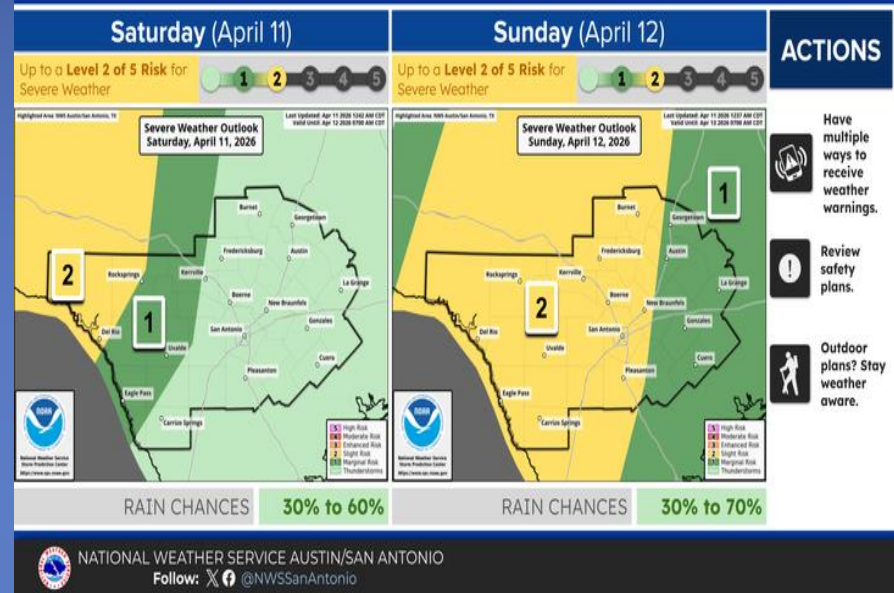
Long period swells and increased swell heights have pushed water up to the dunes across parts of the Middle Texas Coast. A Coastal Flood Advisory is now in effect from 1-9 PM Saturday including the bays. Dangerous swimming conditions are expected, a HIGH risk of rip currents is now through Sunday.



## Severe Storm Potential This Weekend

weather.gov/ewx

Updated: Sat Apr 11, 2026 5:09 AM

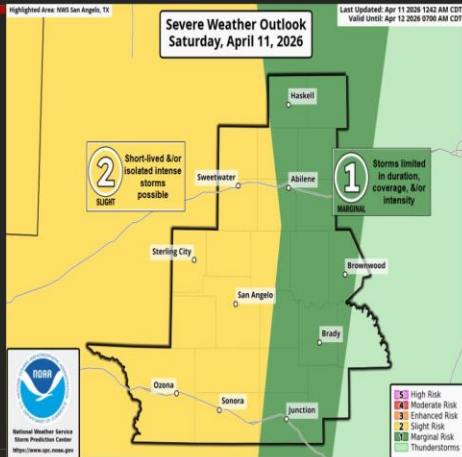


Severe storm potential increases across the area this weekend with the main threats of large hail and strong winds. Tornado risk is low but an isolated tornado could be possible. A Level 2 of 5 risk is in place across the western counties tonight, shifting into the Hill Country and I-35 corridor (including San Antonio) on Sunday. Stay weather aware and have a way to receive alerts.

# Hazardous Weather

## Severe Thunderstorm Outlook for Today and Tonight

Highest Local Risk: **Slight Risk** (Level 2 out of 5)



**i** Scattered showers and thunderstorms are expected to develop in the afternoon and continue into the overnight hours. Some of these storms could be strong to severe, with large hail and damaging winds the main threats.

**🕒** Mid afternoon through Saturday night.

**Potential Hazards:**

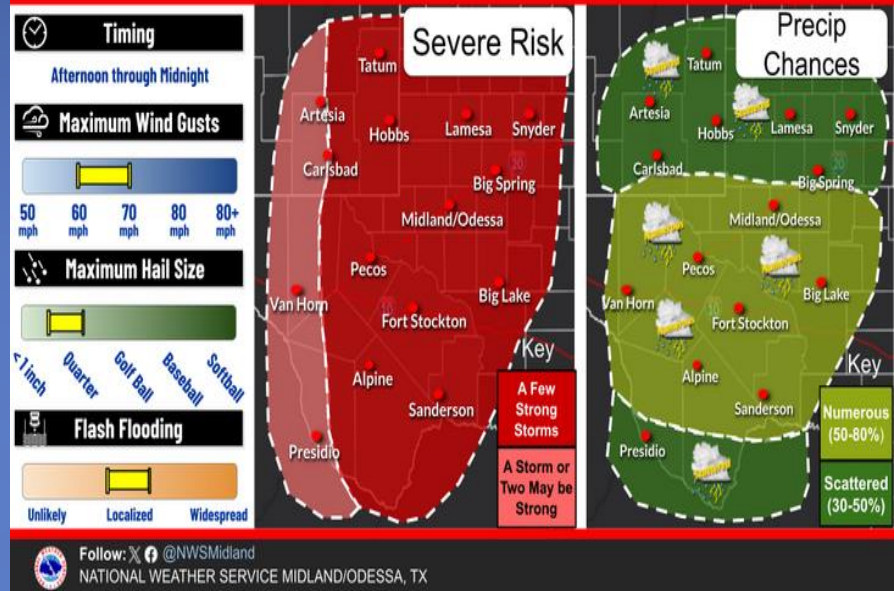
- Hail Up to Quarter Size (1.00" Diameter)
- Damaging winds (60+ MPH)
- Cloud to Ground Lightning

National Weather Service - San Angelo  
 weather.gov/SJT  
 Updated: Sat Apr 11, 2026 1:10 AM

Scattered thunderstorms are expected to develop across the west and west-central Texas area by Saturday afternoon, and continue through the overnight hours. Some of these storms may become strong enough to produce large hail or damaging winds.

## Severe Weather Outlook Today

weather.gov/Midland  
 Updated: Sat Apr 11, 2026 4:00 AM



Follow: @NWSMidland  
 NATIONAL WEATHER SERVICE MIDLAND/ODESSA, TX

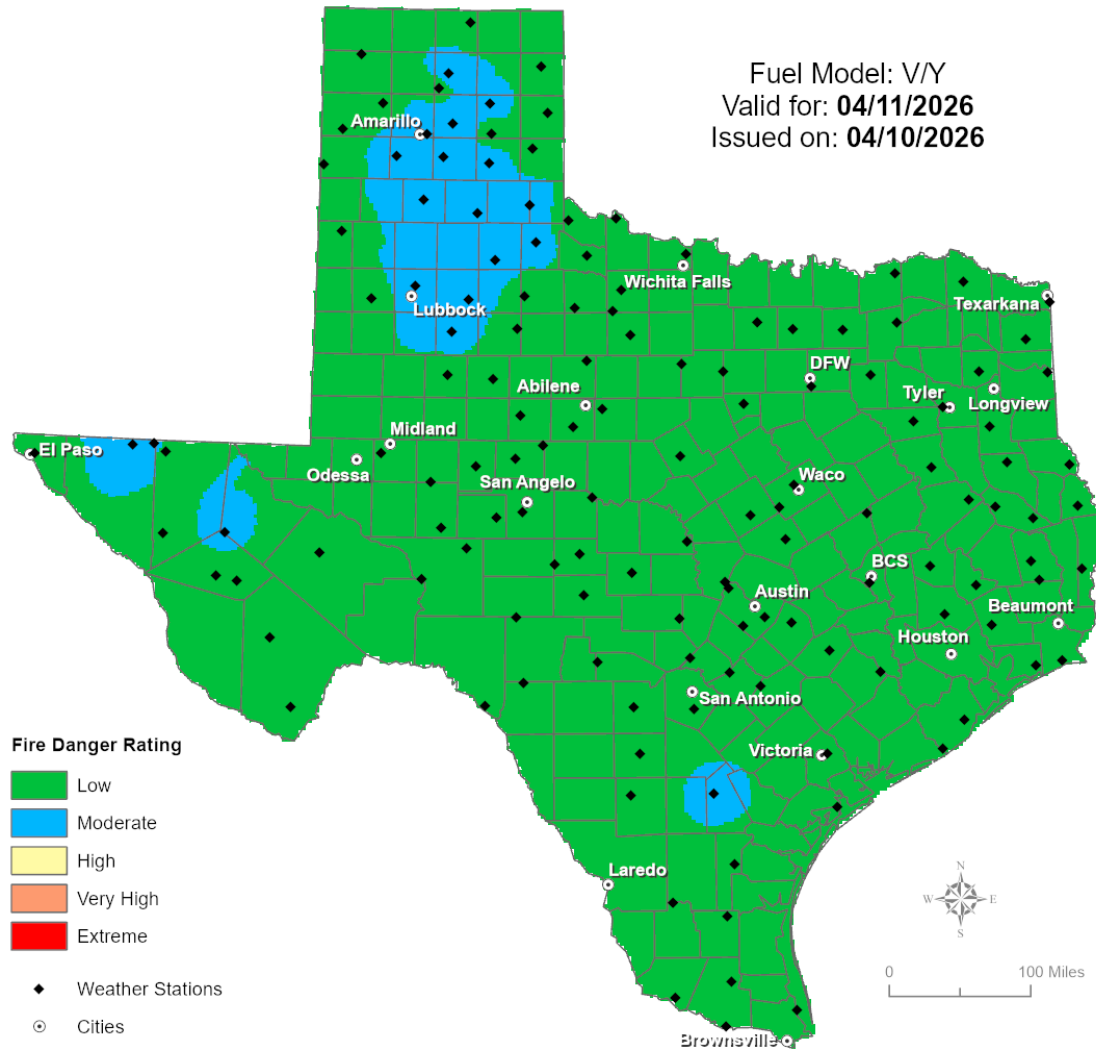
Scattered to numerous storms are in the forecast this afternoon and evening. A few of these may be strong to severe, with damaging winds, large hail, and localized flash flooding as the main threats. Stay prepared and remain weather aware!

# Weather Advisory/Statement/Watch/Warning Issued

DATE	WARNING TYPE	LOCATION
04/10/26	Rip Current Statement	Aransas, Brazoria, Calhoun, Cameron, Galveston, Kleberg, Matagorda, Nueces, Refugio, and San Patricio Counties
04/10/26	Flood Warning	Angelina and Nacogdoches Counties
04/10/26	Coastal Flood Advisory	Aransas, Calhoun, Kleberg, Nueces, Refugio, and San Patricio Counties
04/10/26	Flood Advisory	Brazoria, Fort Bend, and Liberty Counties
04/10/26	Severe Thunderstorm Warning	Culberson, Dallam, Hartley, Oldham, and Sherman Counties
04/10/26	Special Weather Statement	Caldwell, Culberson, Dallam, Gonzalez, Guadalupe, Hartley, Johnson, Moore, Oldham, and Sherman Counties
04/10/26	Airport Weather Warning	El Paso County
04/10/26	Blowing Dust Advisory	El Paso County
04/11/26	Coastal Flood Advisory	Aransas, Calhoun, Kleberg, Nueces, Refugio, and San Patricio Counties
04/11/26	Airport Weather Warning	Potter and Randall County

# Fire Danger Forecast

## Forecast Fire Danger



# Burn Ban

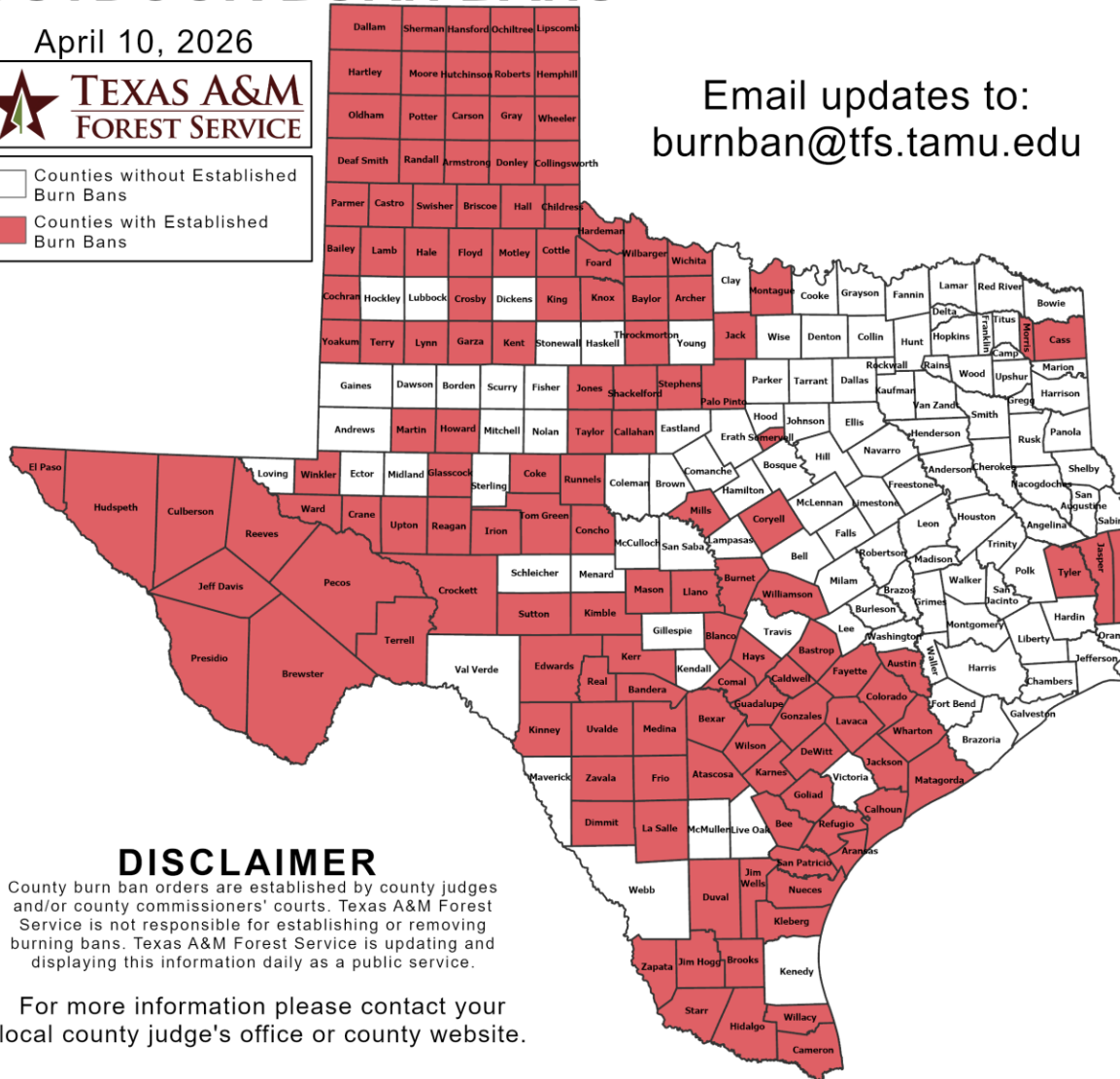
## OUTDOOR BURN BANS

April 10, 2026



Counties without Established Burn Bans  
 Counties with Established Burn Bans

Email updates to:  
[burnban@tfs.tamu.edu](mailto:burnban@tfs.tamu.edu)



### Counties with Burn Bans: 140

- |               |            |              |
|---------------|------------|--------------|
| Aransas       | Frio       | Morris       |
| Archer        | Garza      | Motley       |
| Armstrong     | Glasscock  | Newton       |
| Atascosa      | Goliad     | Nueces       |
| Austin        | Gonzales   | Ochiltree    |
| Bailey        | Gray       | Oldham       |
| Bandera       | Guadalupe  | Palo Pinto   |
| Bastrop       | Hale       | Parmer       |
| Baylor        | Hall       | Pecos        |
| Bee           | Hansford   | Potter       |
| Bexar         | Hardeman   | Presidio     |
| Blanco        | Hartley    | Randall      |
| Brewster      | Hays       | Reagan       |
| Briscoe       | Hemphill   | Real         |
| Brooks        | Hidalgo    | Reeves       |
| Burnet        | Howard     | Refugio      |
| Caldwell      | Hudspeth   | Roberts      |
| Calhoun       | Hutchinson | Runnels      |
| Callahan      | Irion      | San Patricio |
| Cameron       | Jack       | Shackelford  |
| Carson        | Jackson    | Sherman      |
| Cass          | Jasper     | Somervell    |
| Castro        | Jeff Davis | Starr        |
| Childress     | Jim Hogg   | Stephens     |
| Cochran       | Jim Wells  | Sutton       |
| Coke          | Jones      | Swisher      |
| Collingsworth | Karnes     | Taylor       |
| Colorado      | Kent       | Terrill      |
| Comal         | Kerr       | Terry        |
| Concho        | Kimble     | Throckmorton |
| Coryell       | King       | Tom Green    |
| Cottle        | Kinney     | Tyler        |
| Crane         | Kleberg    | Upton        |
| Crockett      | Knox       | Uvalde       |
| Crosby        | Lamb       | Ward         |
| Culberson     | La Salle   | Wharton      |
| Dallam        | Lavaca     | Wheeler      |
| Deaf Smith    | Lavaca     | Wichita      |
| DeWitt        | Lipscomb   | Wilbarger    |
| Dimmit        | Llano      | Willacy      |
| Donley        | Lynn       | Williamson   |
| Duval         | Martin     | Wilson       |
| Edwards       | Mason      | Winkler      |
| El Paso       | Matagorda  | Yoakum       |
| Fayette       | Medina     | Zapata       |
| Floyd         | Mills      | Zavala       |
| Foard         | Montague   |              |
|               | Moore      |              |

### DISCLAIMER

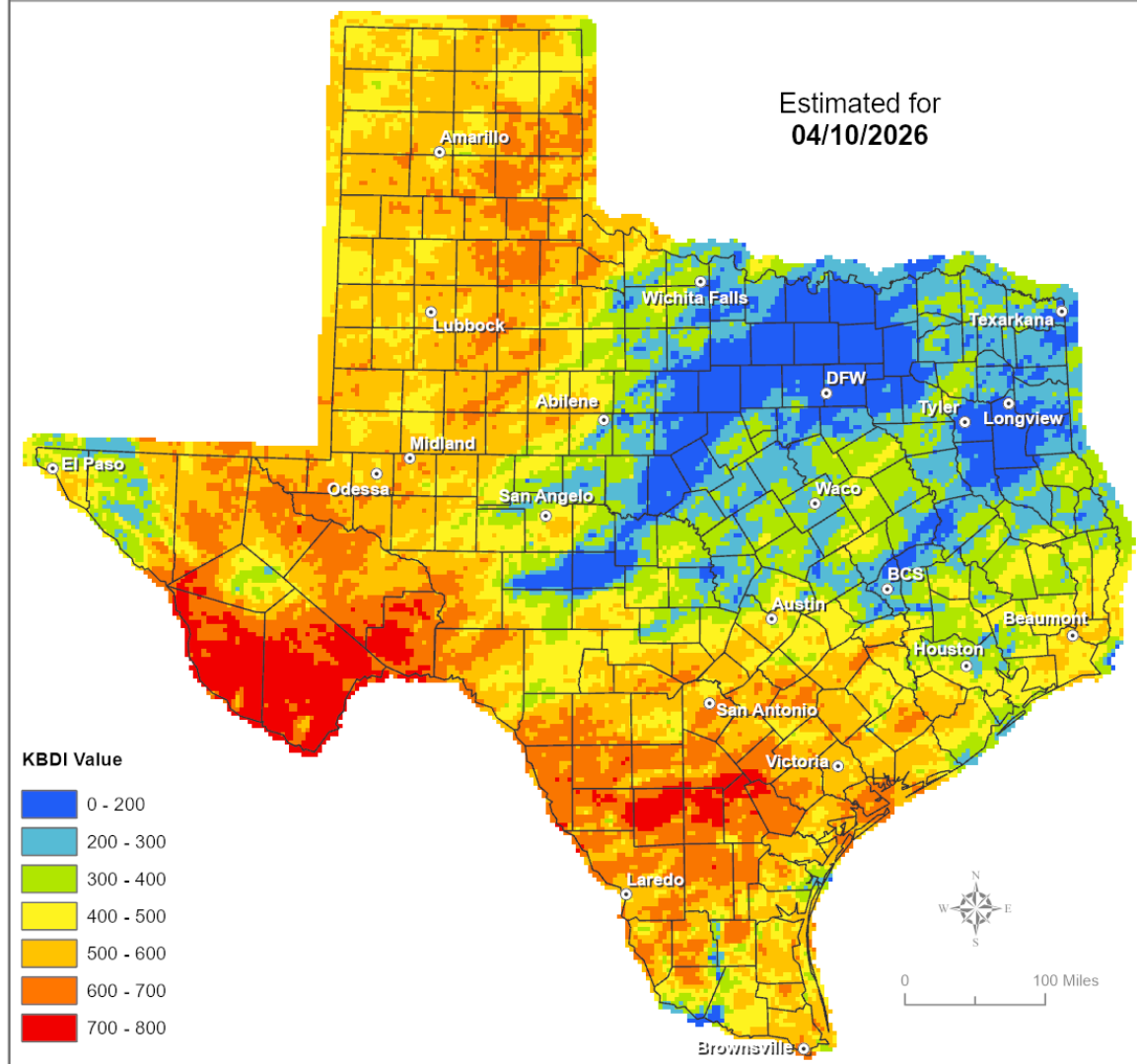
County burn ban orders are established by county judges and/or county commissioners' courts. Texas A&M Forest Service is not responsible for establishing or removing burning bans. Texas A&M Forest Service is updating and displaying this information daily as a public service.

For more information please contact your local county judge's office or county website.

# Keetch-Byram Drought

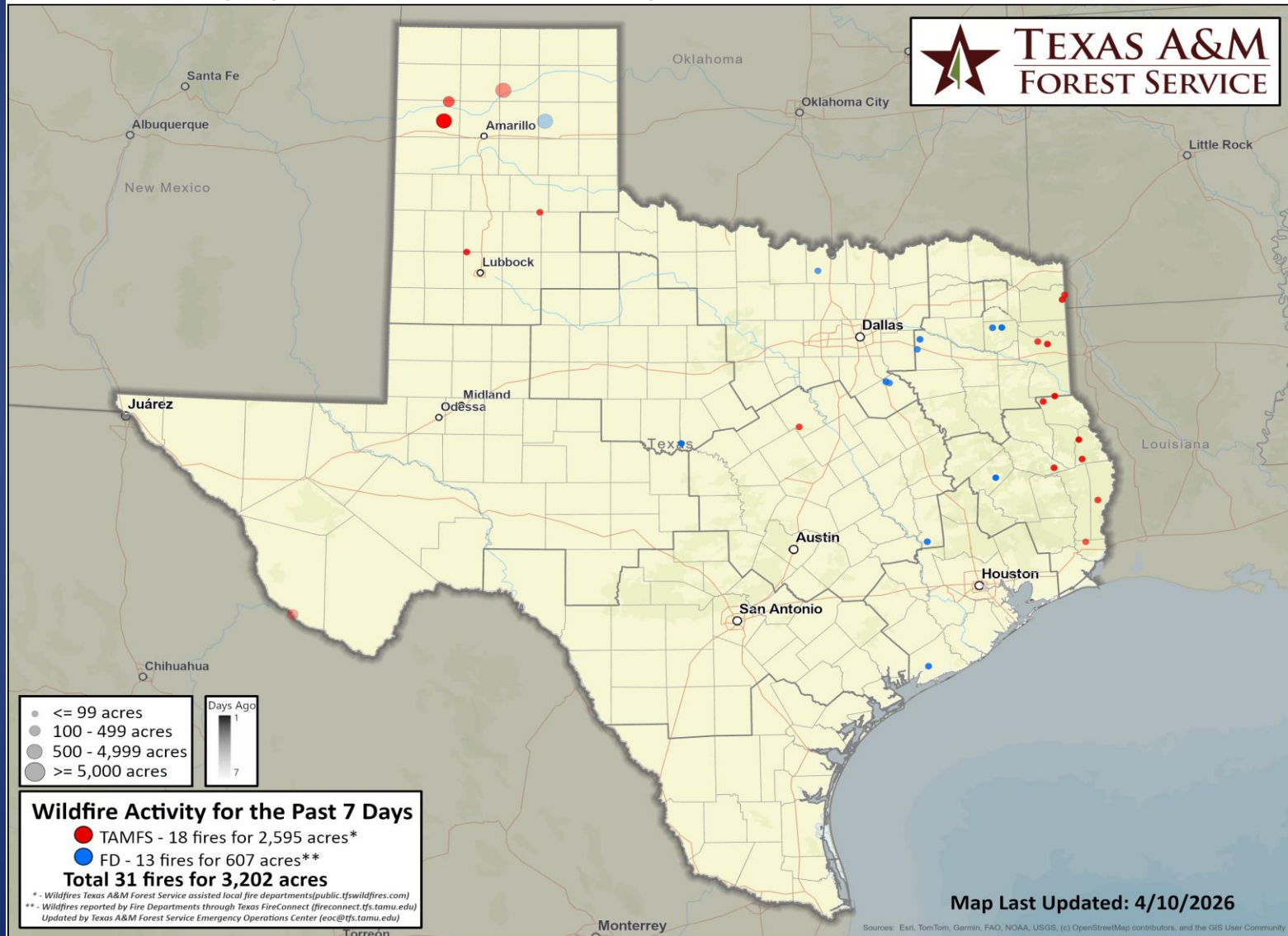
## Keetch-Byram Drought Index

(4 km x 4 km resolution)



# Fire Activity (\*Last 24 Hours)

Report of 634 (+3) fires and 64,241 (+1,597) acres have been burned this year. There are 140 (-2) counties with burn bans. The Keetch-Byram Drought Index list contains 147 (+1) counties with an average over 400.



# Training

DATES		TITLE	COURSE	LOCATION
04/04/26	04/18/26	Community Emergency Response Team Basic Training	G-317	Dallas
04/06/26	04/25/26	Community Emergency Response Team Basic Training	G-317	Weatherford
04/10/26	04/12/26	Community Emergency Response Team Basic Training	G-317	Austin
04/11/26	04/12/26	Auxiliary Communications (AUXCOMM) Training	AUXCOMM	Houston
04/11/26	04/11/26	Emergency Operations Center Incident Command System Interface	G-191	Belton

# Statewide Significant Events

DATES		LOCATION	EVENT
03/18/26	04/11/26	Fort Worth	National Cutting Horse Association Super Stakes & Super Stakes Classic
04/10/26	04/12/26	Poteet	Poteet Strawberry Festival
04/11/26	04/12/26	Stanton	Old Sorehead Trade Days
04/11/26	04/11/26	College Station	Texas A&M Family Weekend
04/11/26	04/11/26	Austin	MLS: 2026 Austin FC Game 4