

Incidents Reported to the State Operations Center (last 24 hours)

DATE	SUBJECT	LOCATION
04/11/26	Initial and Final Report of a Road Closure (US 77)	Refugio County
04/11/26	Final Report of the Deep Hills Fire	Carson County
04/11/26	Final Report of the Purple Monster Fire	Oldham County

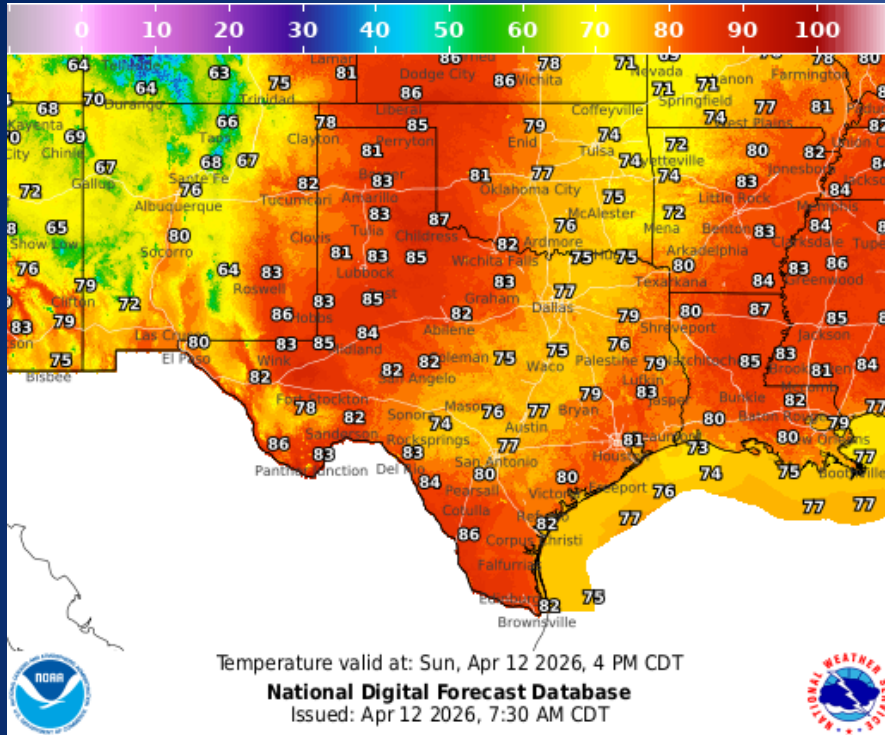
Informational Products Distributed by the State Operations Center

DATE	SUBJECT
04/11/26	NWS West Gulf RFC: Thunderstorms Expected...Watching Area Rivers This Weekend
04/11/26	NWS Amarillo: Severe Thunderstorm Briefing for This Weekend
04/11/26	NWS Norman: Severe Weather Briefing
04/11/26	Daily Situation Report [25-0026 02JUL Severe Weather]
04/11/26	Daily Situation Report [26-0001 Wildfire Season 2026]

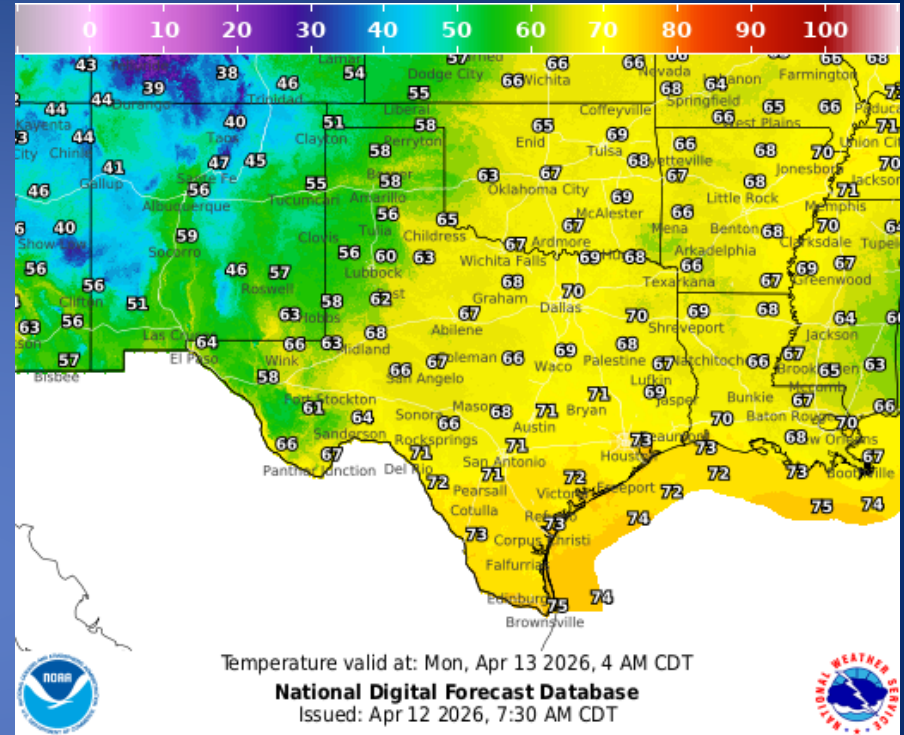
Informational Products Distributed by the State Operations Center

DATE	SUBJECT
04/11/26	NWS Austin/San Antonio: SitRep Severe Flood
04/11/26	NWS Houston/Galveston: Isolated Strong to Severe Storms Possible on Sunday
04/11/26	NWS Corpus Christi: Severe Risk Sunday Evening & Sunday Night
04/11/26	NWS Austin/San Antonio: Update - Severe Thunderstorm Watch for Parts of the Rio Grande and Southern Edwards Plateau
04/12/26	NWS Austin/San Antonio: New Severe Thunderstorm Watch for the Hill Country including the Austin metro area
04/12/26	NWS Brownsville: Severe Weather Threat Sunday into Sunday Night
04/12/26	NWS Austin/San Antonio: Severe and Heavy Rainfall Risk Continues Today
04/12/26	NWS Brownsville: Update 2: Severe Weather Threat Sunday into Sunday Night
04/12/26	Daily NWS Threat Brief

Weather Forecast

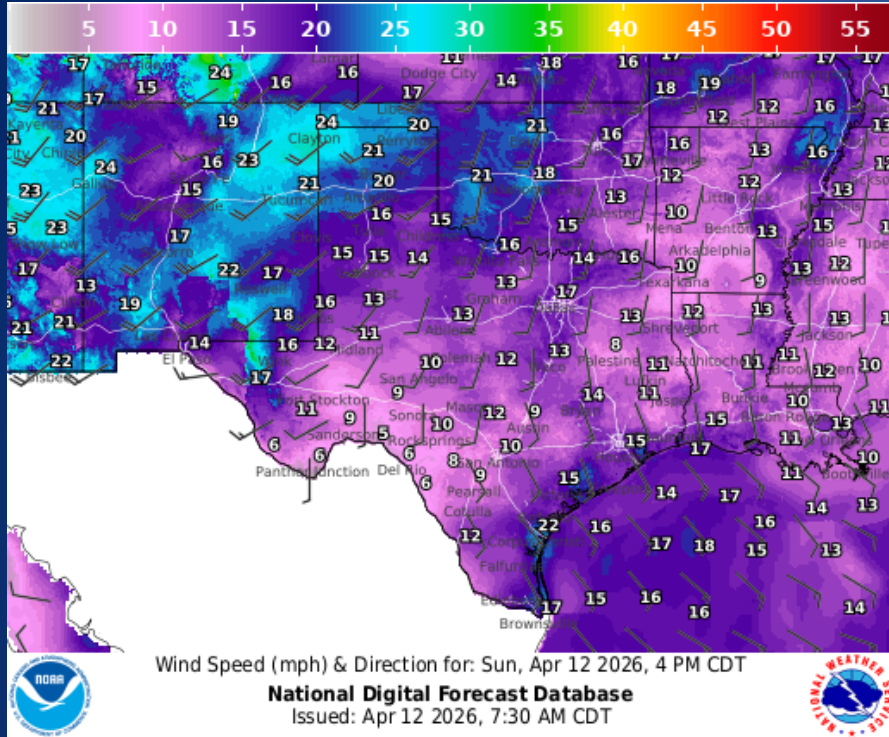


Highs

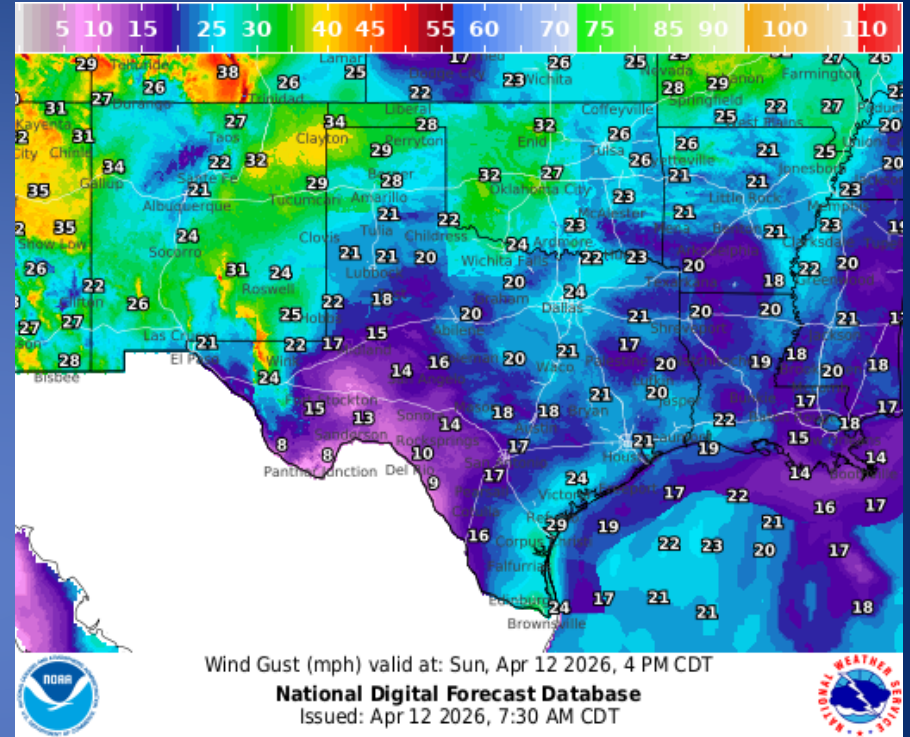


Lows

Weather Forecast

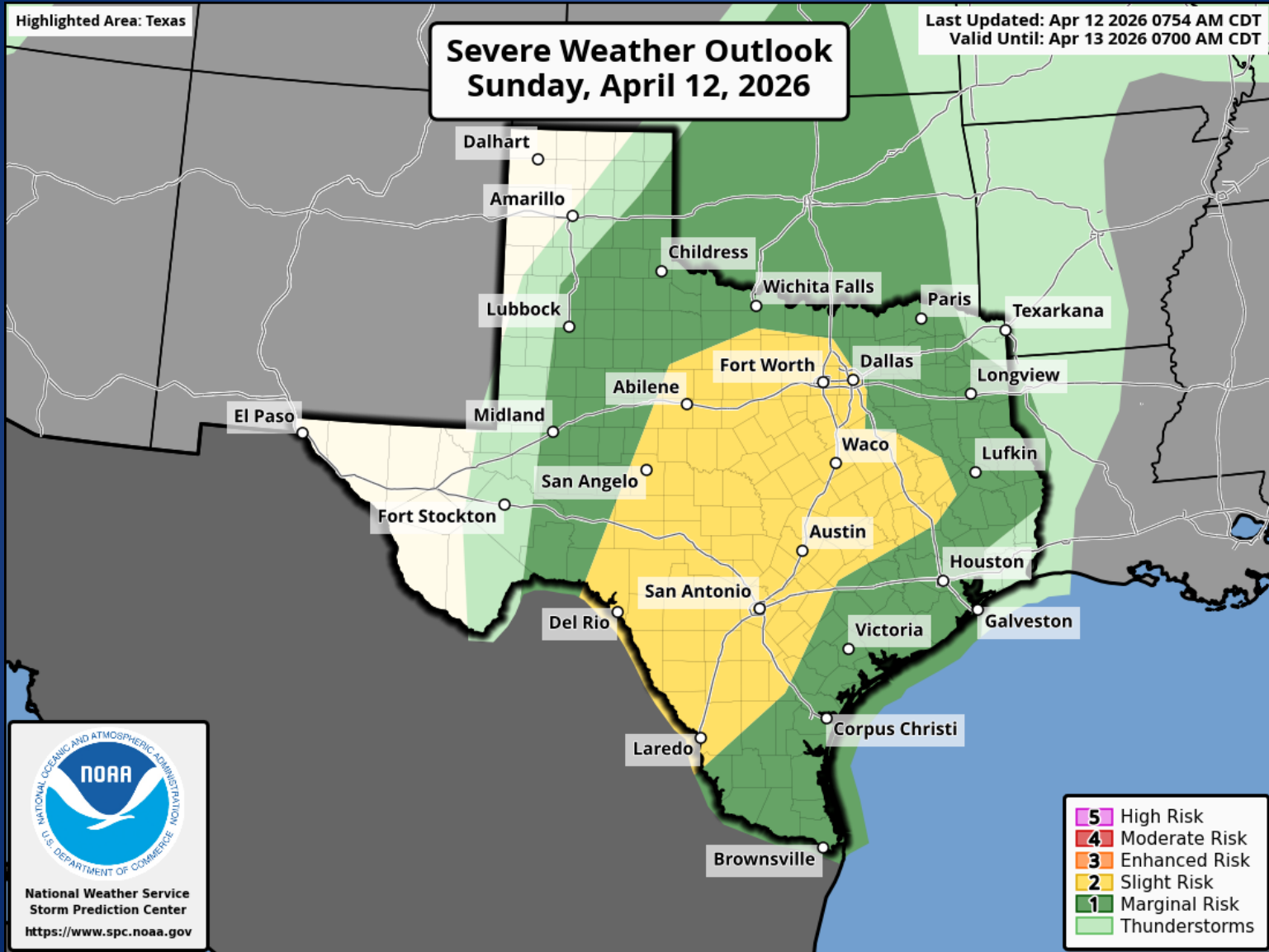


Wind Speed



Wind Gust

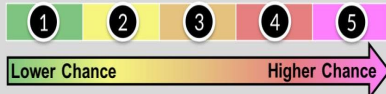
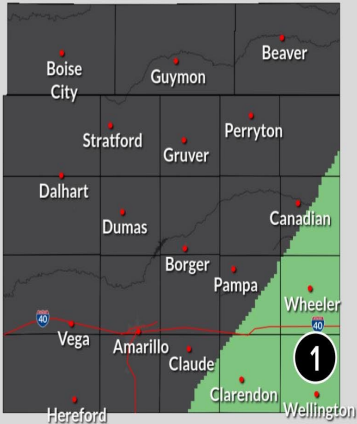
Hazardous Weather



Hazardous Weather

Severe Thunderstorm Potential Today

Updated:
Sun Apr 12, 2026 3:00 AM



Potential Hazards

- Golf Ball Hail
- 65 mph Wind Gust
- Very Low Tornado Risk

Severe Storm Timing

3 PM - 6 PM Sunday

What You Should Do

Keep up to date with changes to the forecast

National Weather Service | Amarillo

Follow Us: @NWSAmarillo

Another round of thunderstorms may affect the far eastern Texas Panhandle this afternoon. The timing for severe storms may be limited and only allow for a few thunderstorms in our area before they move further east.

Severe Storm Potential Today & Monday

weather.gov/ewx
Updated: Sun Apr 12, 2026 4:52 AM

Today (April 12)

Up to a Level 2 of 5 Risk for Severe Weather

Severe Weather Outlook Sunday, April 12, 2026

Monday (April 13)

Up to a Level 2 of 5 Risk for Severe Weather

Severe Weather Outlook Monday, April 13, 2026

Hazards

- LARGE HAIL
- DAMAGING WIND
- LOCALLY HEAVY RAIN

Have multiple ways to receive weather warnings.

Review safety plans.

Outdoor plans? Stay weather aware.

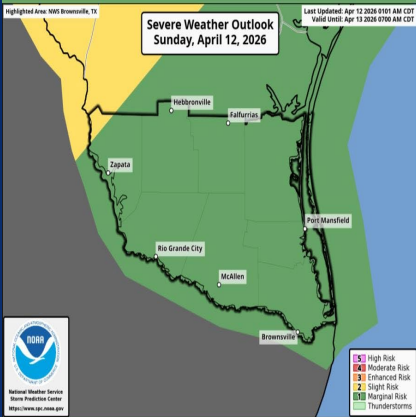
NATIONAL WEATHER SERVICE AUSTIN/SAN ANTONIO
Follow: @NWSsanAntonio

Up to a Level 2 of 5 risk for severe weather across most of South-Central Texas today. Large hail is the primary severe hazard, followed by a slight risk of damaging wind. The risk for an isolated tornado is low. Another round of severe weather is forecast for Monday for the Rio Grande area with up to a Level 2 of 5 risk for severe thunderstorms capable of producing large hail, damaging wind gusts and even an isolated tornado.

Hazardous Weather

Isolated to Scattered Severe Storms Sunday

Up to a Level 1 of 5 Risk



Sunday Evening & Sunday Night

All of Deep South Texas



DAMAGING WINDS



HAIL



HEAVY RAINFALL



FREQUENT LIGHTNING



PLAN NOW!



BE READY TO ALTER OUTDOOR PLANS



HAVE MULTIPLE WAYS TO RECEIVE WARNINGS



weather.gov/bo

National Weather Service - Brownsville/RGV, TX

Follow: @NWSBrownsville

Updated: Sun Apr 12, 2026

There is a Marginal (Level 1 of 5) Risk of severe weather Sunday evening into Sunday night with strong to severe thunderstorms across the Sierra Madre heading east through Deep South Texas.

Highest Local Risk

2

TIMING

Sunday night

PRIMARY THREATS



LARGE HAIL



DAMAGING WIND

SECONDARY THREATS

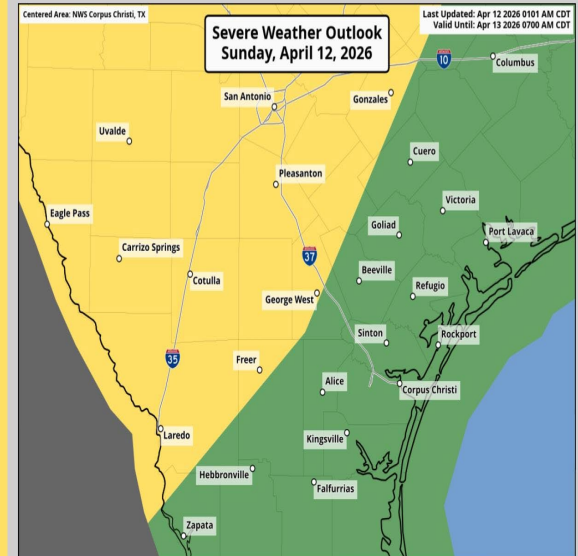


TORNADOES



HEAVY RAIN

Scattered SEVERE THUNDERSTORMS



Updated: 5:24 AM Sunday, April 12, 2026



NATIONAL WEATHER SERVICE
NATIONAL OCEANIC AND ATMOSPHERIC ADMINISTRATION

Corpus Christi, TX

SPC has included most of the Brush Country and Rio Grande Plains under a Slight risk (level 2 out of 5) for severe weather Sunday night with rest of South Texas under a Marginal risk (level 1 out of 5). Strong winds and large hail will be the primary threats through Sunday night.

Hazardous Weather

Strong/Severe Storm Threat Sunday

weather.gov/FWD
Issued Sun Apr 12, 2026 5:38 AM

Storm Timing & Coverage:

- Morning: Scattered showers/storms gradually diminish.
- Afternoon/Evening: Scattered strong/severe storms may develop mainly in Central TX (50-70% chance).
- Sunday Night: Very low chance (10-20%) for a stray severe storm or two to develop west of US-281.

Threats:



Sunday Morning



Afternoon/Evening



Sunday Night



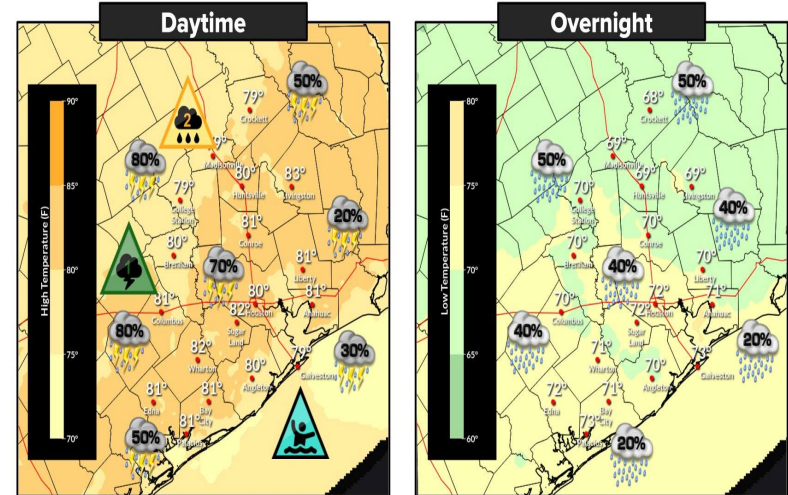
NATIONAL WEATHER SERVICE FORT WORTH TX

Follow: [X](#) [f](#) [@NWSFortWorth](#)

As morning storms weaken and depart the region to the northeast, additional scattered strong to severe thunderstorms are expected to redevelop along and south of the I-20 corridor during the afternoon hours. Large hail, damaging winds, a couple tornadoes, and flash flooding will all be possible with these storms. While activity in Central Texas will continue into the evening and early overnight hours, another area to watch will be near the dryline west of US-281. Here, there is a very low chance (10-20%) of a stray storm or two developing later Sunday evening. Should this happen, these storms will also pose the risk for all modes of severe weather. However, confidence in storm development in this area is low. Storms will begin to weaken into the overnight hours with the greatest severe risk ending before midnight.

Today

weather.gov/Houston
Updated: Sun Apr 12, 2026 3:23 AM



NATIONAL WEATHER SERVICE OFFICE HOUSTON-GALVESTON, TX

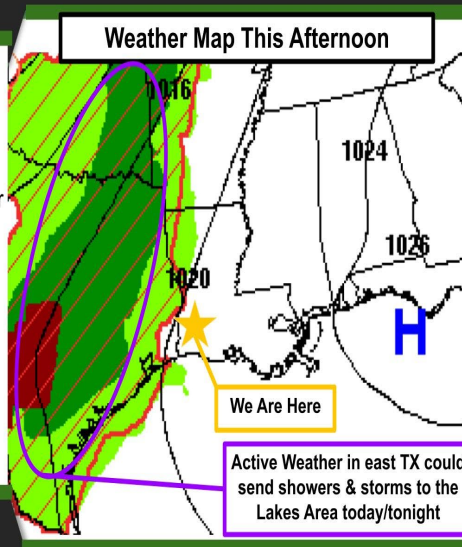
Follow: [X](#) [f](#) [@NWSHouston](#)

Today will be warm with highs in the upper 70s/lower 80s. Scattered showers and storms will be possible with rain chances at 20-80% during the daytime, then around 20-50% at night. Overnight conditions will be cool with lows in the 60s/lower 70s. Storms could become strong to severe at times, and may produce excessive rainfall as well.

Hazardous Weather

Forecast Key Messages Sunday April 12, 2026

- A large area of active weather consisting of showers and strong thunderstorms will take shape in east-central Texas today.
- A few weakening showers/storms may squeak into the Sam Rayburn / Toledo Bend region later today and tonight.
- Rain chances for everyone else (Louisiana at large) will be blocked by high pressure in the northeast Gulf.
 - ◆ Everyone else will remain dry and warm.
- Could see similar forecast tomorrow, Monday, as another round sparks off in east-central Texas.



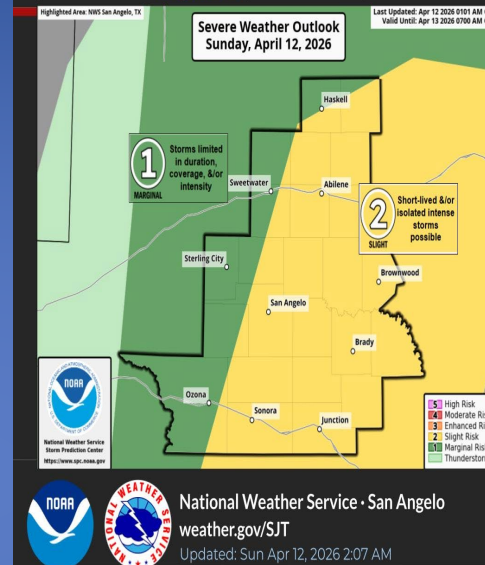
weather.gov/LakeCharles
National Weather Service - Lake Charles, LA
Follow: @NWSLakeCharles

Updated: Sun Apr 12, 2026 7:02 AM

A large area of active weather consisting of showers and strong thunderstorms will take shape in east-central Texas today. A few weakening showers/storms may squeak into the Sam Rayburn / Toledo Bend region later today and tonight. Rain chances for everyone else (Louisiana at large) will be blocked by high pressure in the northeast Gulf. Everyone else will remain dry and warm. Could see similar forecast tomorrow, Monday, as another round sparks off in east-central Texas.

Severe Thunderstorm Outlook for Today and Tonight

Highest Local Risk: **Slight Risk** (Level 2 out of 5)



National Weather Service - San Angelo
weather.gov/SJT
Updated: Sun Apr 12, 2026 2:07 AM



Scattered showers and thunderstorms are expected to develop in the afternoon and continue into the overnight hours. Some of these storms could be strong to severe, with large hail and damaging winds the main threats.



Mid afternoon through early evening

Potential Hazards:



Large Hail Up to 2.00" Diameter



Damaging winds (60+ MPH)

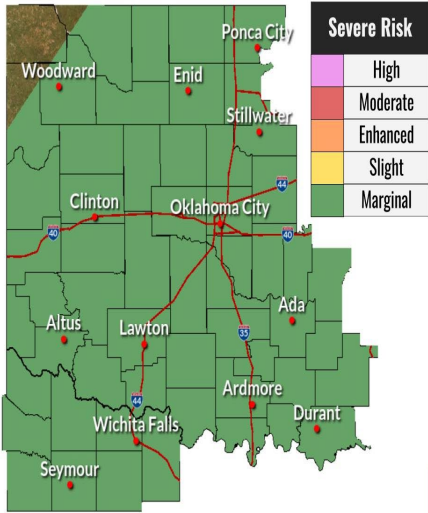


Isolated Tornadoes

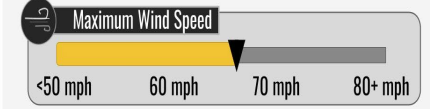
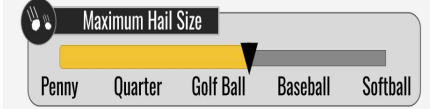
Hazardous Weather

Sunday Severe Thunderstorm Risk

April 12, 2026
2:12 AM



Timing 4 PM through 11 PM



What to Do → Have multiple ways to receive warnings.
→ Have a severe weather safety plan ready.

Severe Weather Risk: Today

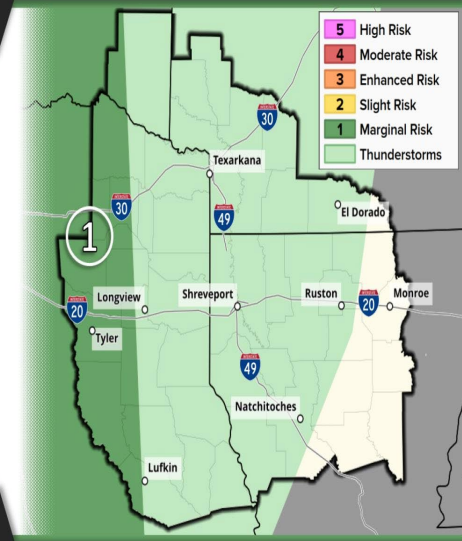
Have Multiple Ways to Get Severe Weather Warnings
Latest info at weather.gov/shv

This Afternoon through Late Evening



Southeast OK and East TX

- Have multiple ways to get severe weather warnings.
- Monitor the latest forecasts.
- Know your severe weather safety plan.



There is a risk of severe thunderstorms on Sunday afternoon and evening. These storms will be capable of producing very large hail (>2"), damaging winds. The tornado risk is low.

The potential for at least isolated to scattered strong to severe storms exists this afternoon through late evening across Southeast Oklahoma and portions of East Texas. It is possible that this outlook may be upgraded/expanded east later today for portions of East TX.

Weather Advisory/Statement/Watch/Warning Issued

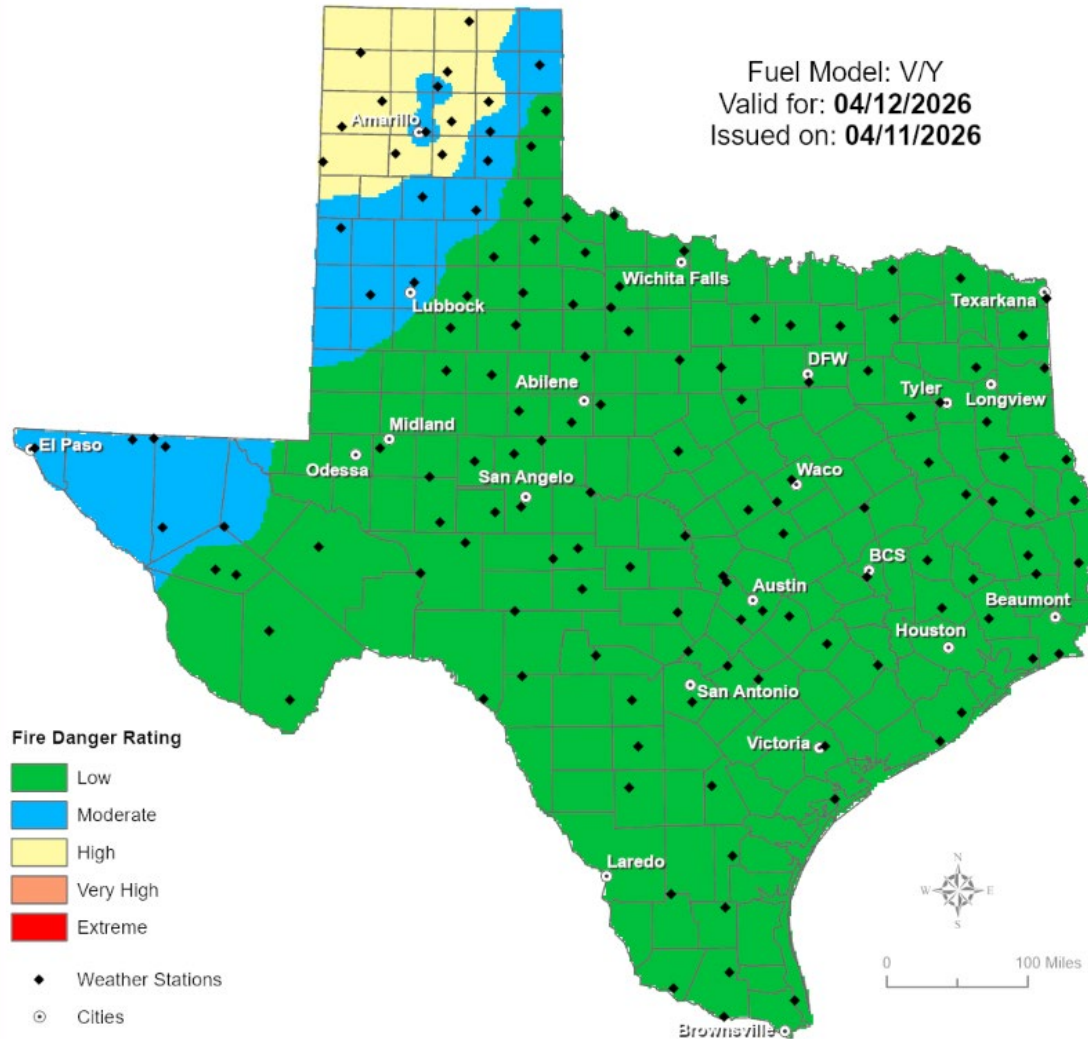
DATE	WARNING TYPE	LOCATION
04/11/26	Special Weather Statement	Brewster, Callahan, Coke, Collingsworth, Concho, Crockett, Dallam, Ector, Edwards, Hartley, Kinney, Kimble, Mason, McCulloch, Menard, Midland, Moore, Oldham, Potter, Real, Runnels, Schleicher, Shackelford, Sherman, Stephens, Sutton, Taylor, Val Verde, Wheeler, and Young Counties
04/11/26	Airport Weather Warning	Midland County
04/11/26	Severe Thunderstorm Warning	Brewster, Edwards, Kinney, Mitchell, Scurry, Stephens, and Val Verde Counties
04/11/26	Flash Flood Warning	Brewster, Callahan, Crane, Edwards, Kimble, Kinney, Pecos, Runnels, Sutton, Taylor, Terrell, Upton, and Val Verde Counties
04/11/26	Flood Advisory	Callahan, Coke, Concho, Crockett, Edwards, Fisher, Jones, Kimble, Kinney, Mason, McCulloch, Menard, Nolan, Runnels, Shackelford, Sutton, Taylor, Tom Green, and Val Verde Counties
04/11/26	Flood Warning	Angelina and Nacogdoches Counties
04/11/28	Tornado Warning	Stephens and Val Verde Counties

Weather Advisory/Statement/Watch/Warning Issued

DATE	WARNING TYPE	LOCATION
04/11/26	Severe Thunderstorm Watch	Edwards, Kimble, Kinney, Mason, Menard, Real, Sutton, and Val Verde Counties
04/12/26	Severe Thunderstorm Watch	Bandera, Bell, Blanco, Bosque, Brown, Burnet, Comanche, Coryell, Eastland, Erath, Falls, Hamilton, Hood, Gillespie, Hays, Kendall, Kerr, Jack, Lampasas, Llano, McLennan, Milam, Mills, Palo Pinto, Parker, San Saba, Somervell, Stephens, Travis, Williamson, and Young Counties
04/12/26	Tornado Warning	Eastland and Stephens County
04/12/26	Special Weather Statement	Blanco, Burnet, DeWitt, Edwards, Falls, Gillespie, Gonzales, Kerr, Kimble, Kinney, Lavaca, Limestone, Llano, Mason, Menard, McCulloch, McLennan, Real, San Saba, Uvalde, and Val Verde Counties
04/12/26	Flood Advisory	Concho, Eastland, Edwards, Kerr, Kimble, Kinney, Mason, McCulloch, Menard, Real, Stephens, Sutton, Uvalde, Val Verde, and Young Counties
04/12/26	Flash Flood Warning	Edwards and Val Verde County

Fire Danger Forecast

Forecast Fire Danger



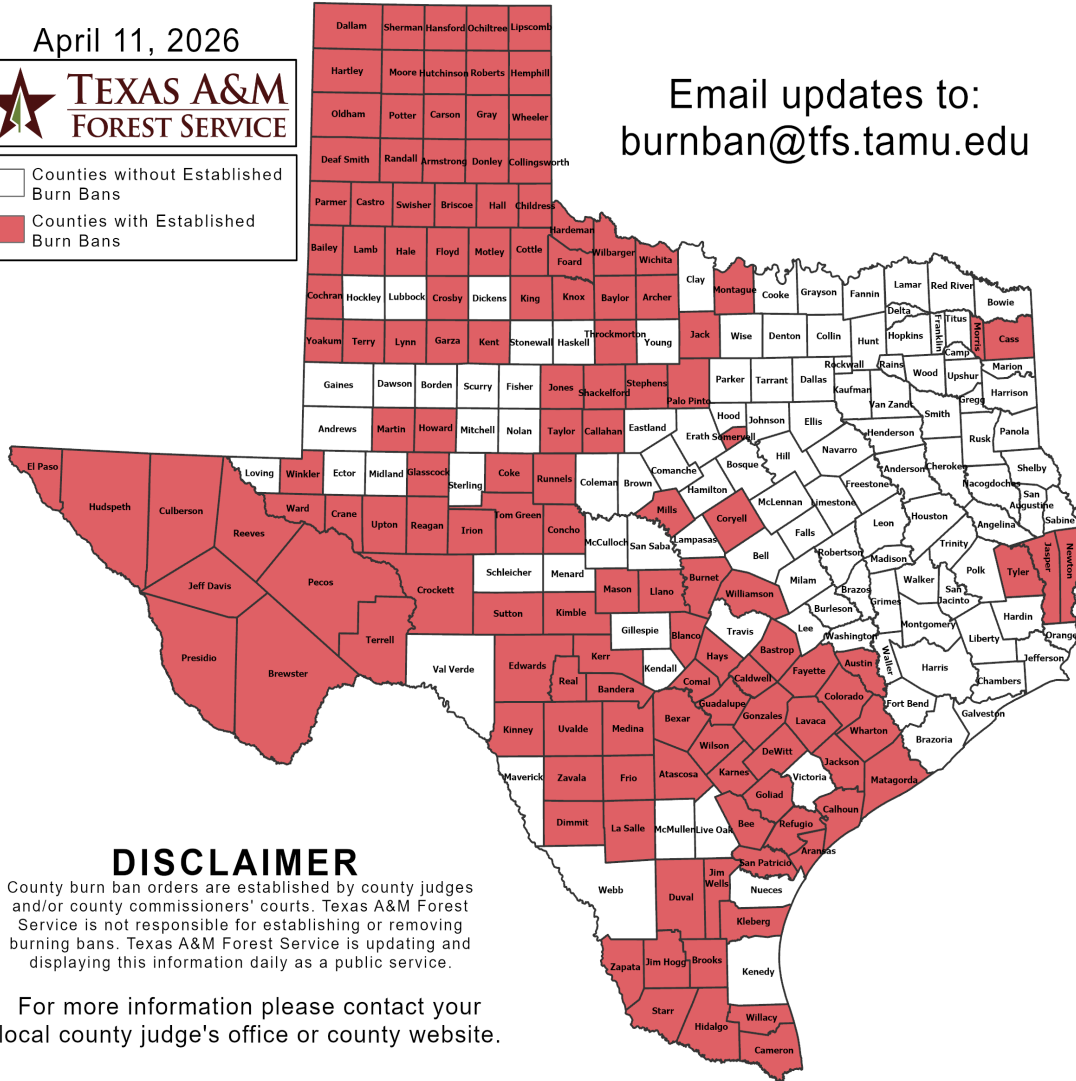
Burn Ban

OUTDOOR BURN BANS

April 11, 2026



Counties without Established Burn Bans
 Counties with Established Burn Bans



Email updates to:
burnban@tfs.tamu.edu

Counties with Burn Bans: 139

- Aransas
- Archer
- Armstrong
- Atascosa
- Austin
- Bailey
- Bandera
- Bastrop
- Baylor
- Bee
- Bexar
- Blanco
- Brewster
- Briscoe
- Brooks
- Burnet
- Caldwell
- Calhoun
- Callahan
- Cameron
- Carson
- Cass
- Castro
- Childress
- Cochran
- Coke
- Collingsworth
- Colorado
- Comal
- Concho
- Coryell
- Cottle
- Crane
- Crockett
- Crosby
- Culberson
- Dallam
- Deaf Smith
- DeWitt
- Dimmit
- Donley
- Duval
- Edwards
- El Paso
- Fayette
- Floyd
- Foard
- Frio
- Garza
- Glasscock
- Goliad
- Gonzales
- Gray
- Guadalupe
- Hale
- Hall
- Hansford
- Hardeman
- Hartley
- Hays
- Hemphill
- Hidalgo
- Howard
- Hudspeth
- Hutchinson
- Irion
- Jack
- Jackson
- Jasper
- Jeff Davis
- Jim Hogg
- Jim Wells
- Jones
- Karnes
- Kent
- Kerr
- Kimble
- King
- Kinney
- Kleberg
- Knox
- Lamb
- La Salle
- Lavaca
- Lipscomb
- Llano
- Lynn
- Martin
- Mason
- Matagorda
- Medina
- Mills
- Montague
- Morris
- Motley
- Newton
- Ochiltree
- Oldham
- Palo Pinto
- Parmer
- Pecos
- Potter
- Presidio
- Randall
- Reagan
- Real
- Reeves
- Refugio
- Roberts
- Runnels
- San Patricio
- Shackelford
- Sherman
- Somervell
- Starr
- Stephens
- Sutton
- Swisher
- Taylor
- Terrell
- Terry
- Throckmorton
- Tom Green
- Tyler
- Upton
- Uvalde
- Ward
- Wharton
- Wichita
- Wheeler
- Wichita
- Willacy
- Williamson
- Wilson
- Winkler
- Yoakum
- Zapata
- Zavala

DISCLAIMER

County burn ban orders are established by county judges and/or county commissioners' courts. Texas A&M Forest Service is not responsible for establishing or removing burning bans. Texas A&M Forest Service is updating and displaying this information daily as a public service.

For more information please contact your local county judge's office or county website.

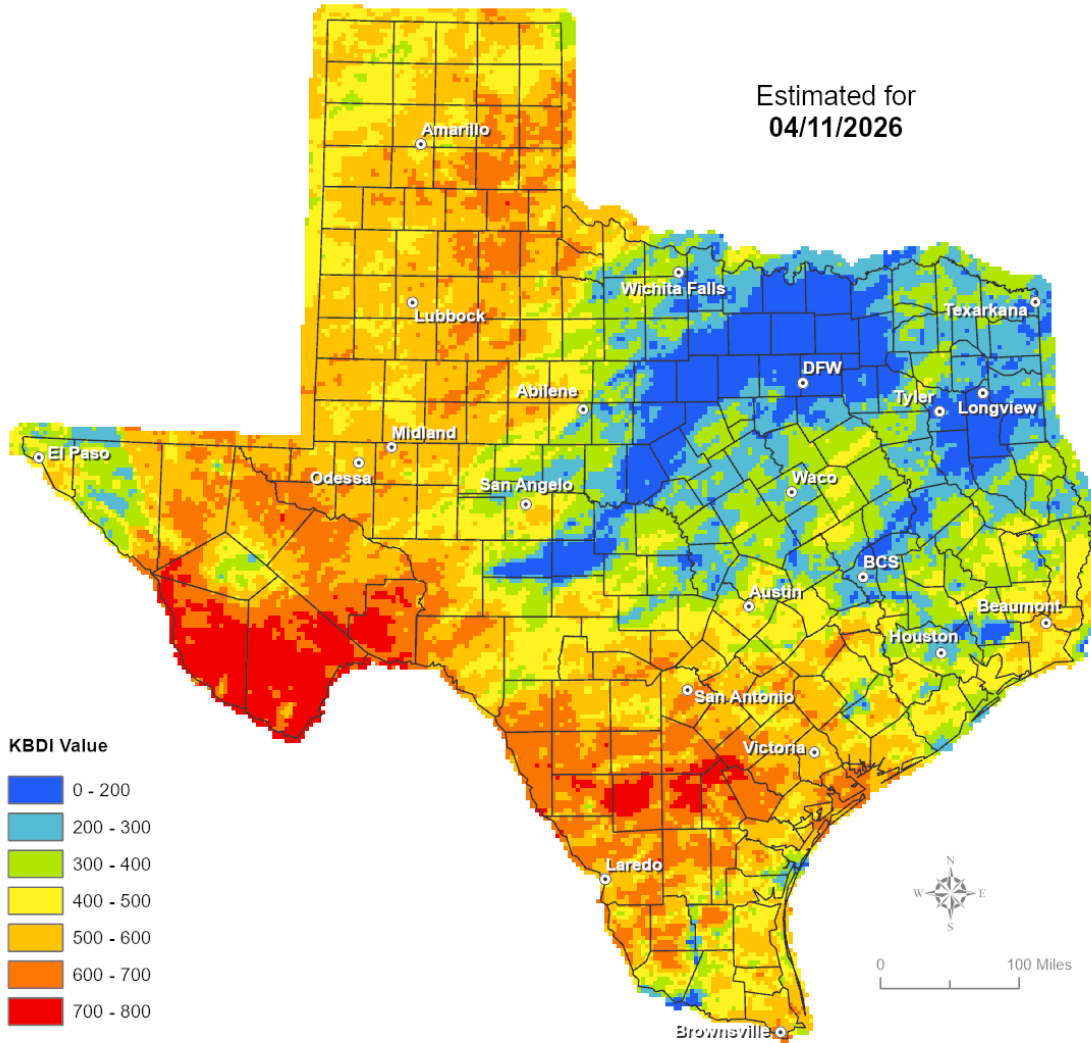
RED FLAG WARNINGS: www.weather.gov
 Additional map formats available at <https://tfsweb.tamu.edu/Burnbans/>

Keetch-Byram Drought

Keetch-Byram Drought Index

(4 km x 4 km resolution)

Estimated for
04/11/2026

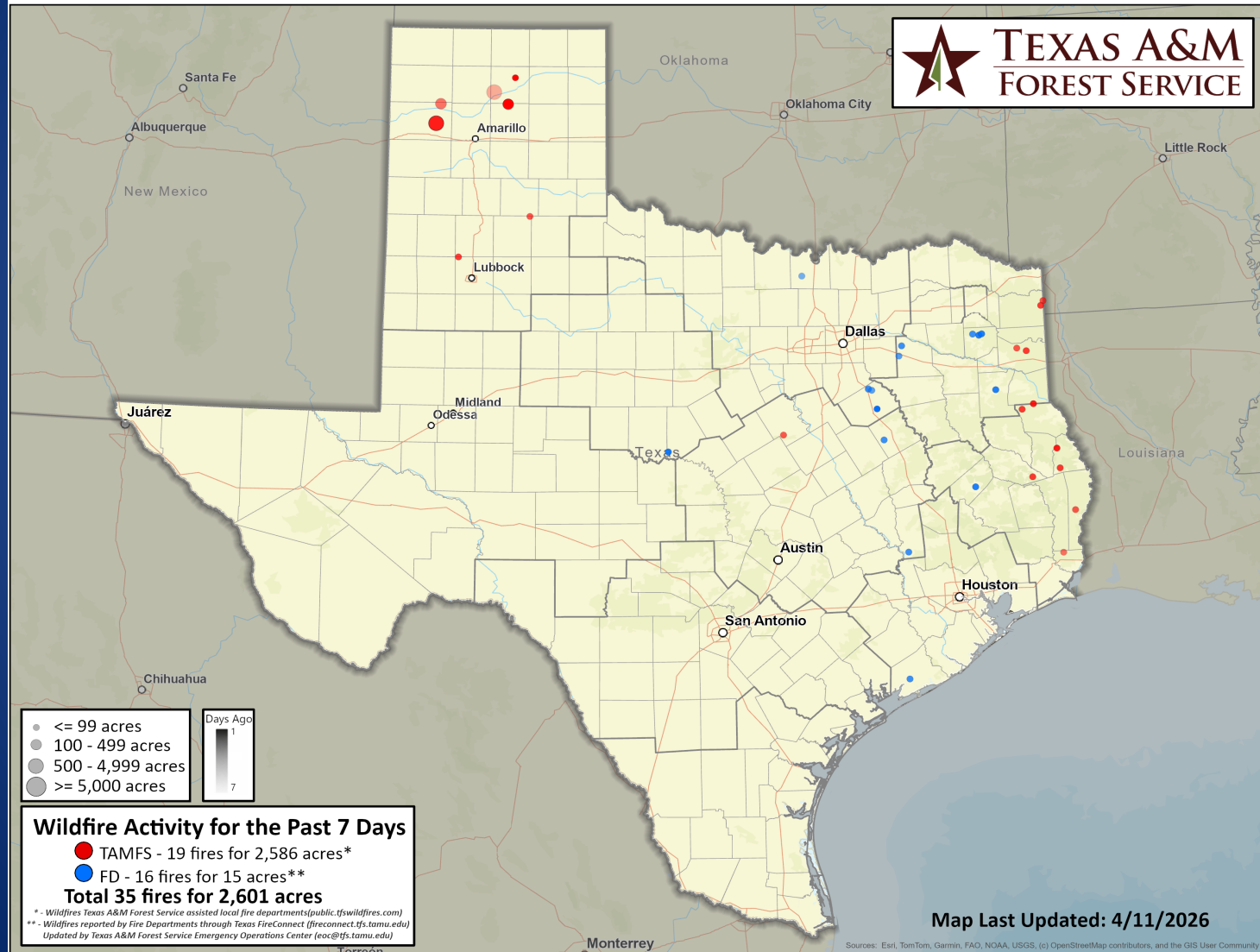


Fire Weather Warnings/Watches/Statements

DATE	WARNING TYPE	LOCATION
04/12/26	Fire Danger Statement	Dallam, Hartley, and Sherman Counties

Fire Activity (*Last 24 Hours)

Report of 636 (+2) fires and 64,381 (+141) acres have been burned this year. There are 139 (-1) counties with burn bans. The Keetch–Byram Drought Index list contains 148 (+1) counties with an average over 400.



Training

DATES		TITLE	COURSE	LOCATION
04/04/26	04/18/26	Community Emergency Response Team Basic Training	G-317	Dallas
04/06/26	04/25/26	Community Emergency Response Team Basic Training	G-317	Weatherford
04/10/26	04/12/26	Community Emergency Response Team Basic Training	G-317	Austin
04/11/26	04/12/26	Auxiliary Communications (AUXCOMM) Training	AUXCOMM	Houston

Statewide Significant Events

DATES		LOCATION	EVENT
04/10/26	04/12/26	Poteet	Poteet Strawberry Festival
04/11/26	04/12/26	Stanton	Old Sorehead Trade Days