

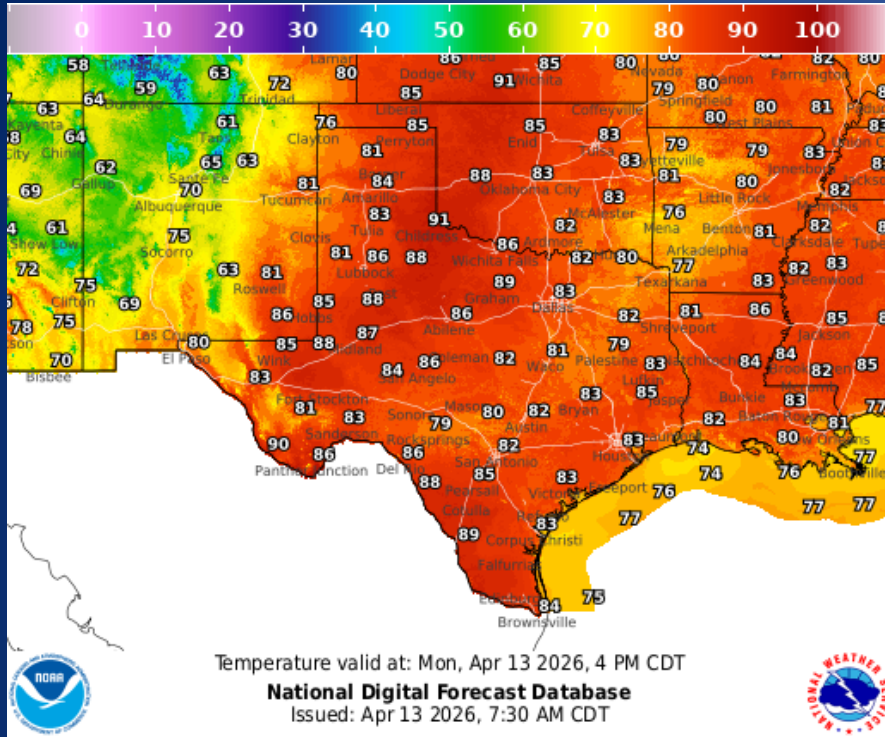
Incidents Reported to the State Operations Center (last 24 hours)

| DATE | SUBJECT | LOCATION |
|-------------|--|-----------------|
| 04/12/26 | Initial Report of the Carson 3611 Fire | Carson County |
| 04/12/26 | Update Report of the Horny Toad (Carson 3611) Fire | Carson County |
| 04/12/26 | Update Report #2 of the Horny Toad Fire | Carson County |
| 04/12/26 | Final Report of the Horny Toad Fire | Carson County |
| 04/12/26 | Initial Report of a Missing Person | San Saba County |

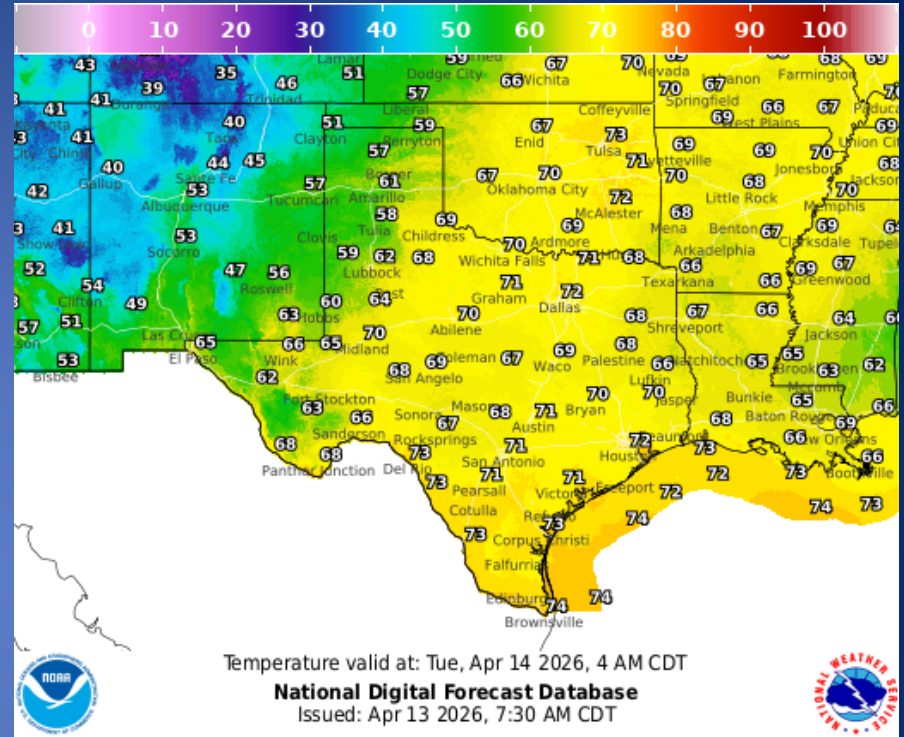
Informational Products Distributed by the State Operations Center

| DATE | SUBJECT |
|----------|---|
| 04/12/26 | NWS West Gulf RFC: Thunderstorm Focus Shifts Slightly East, Watching For Locally Heavy Rainfall And River Responses |
| 04/12/26 | NWS Houston/Galveston: Isolated Strong to Severe Storms + Locally Heavy Rainfall Possible This Afternoon/Evening |
| 04/12/26 | NWS Fort Worth: Strong/Severe Storms with Heavy Rain Threat |
| 04/12/26 | NWS Austin/San Antonio: Flooding and Isolated Severe Storm Risk Today |
| 04/12/26 | NWS Southern Region ROC: State of Texas NWS Flash Flood Update - 1:45 pm Sunday, April 12, 2026 |
| 04/12/26 | NWS Houston/Galveston Flood Watch Expansion (4/12/2026 4:00pm CDT Update) |
| 04/13/26 | NWS Austin/San Antonio: Isolated Severe Thunderstorms Across the Southern Edwards Plateau, Rio Grande, and Western Hill Country Late Today Into the Evening |
| 04/13/26 | Daily NWS Threat Brief |

Weather Forecast

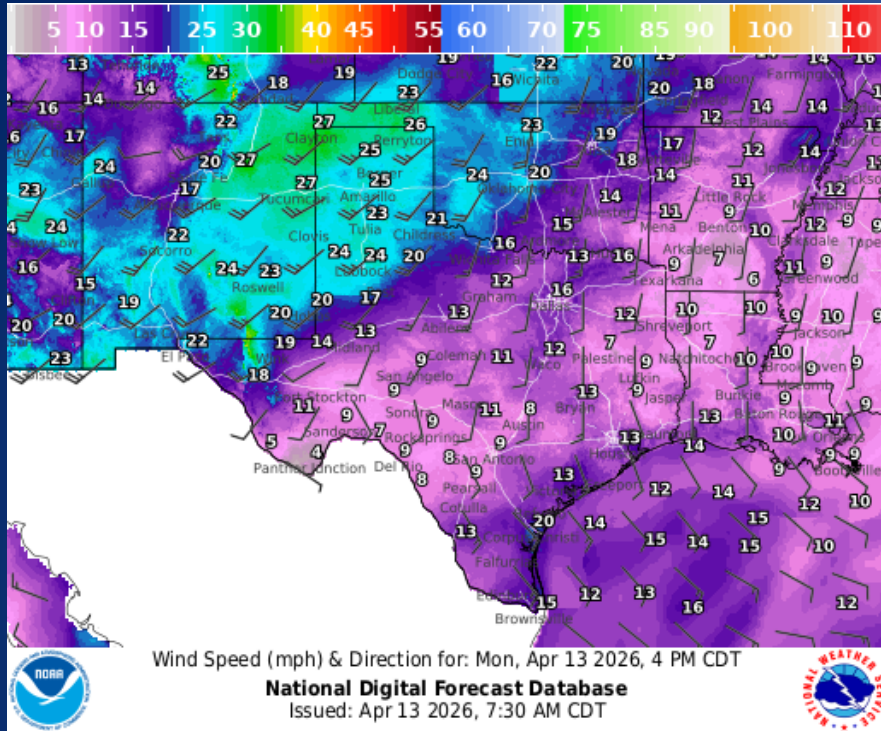


Highs

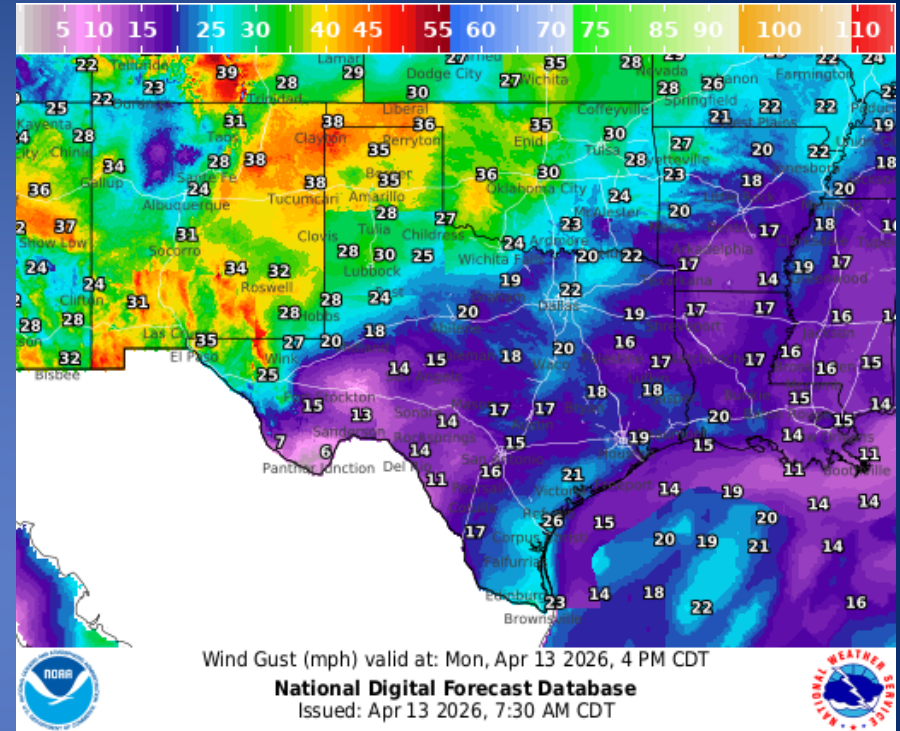


Lows

Weather Forecast

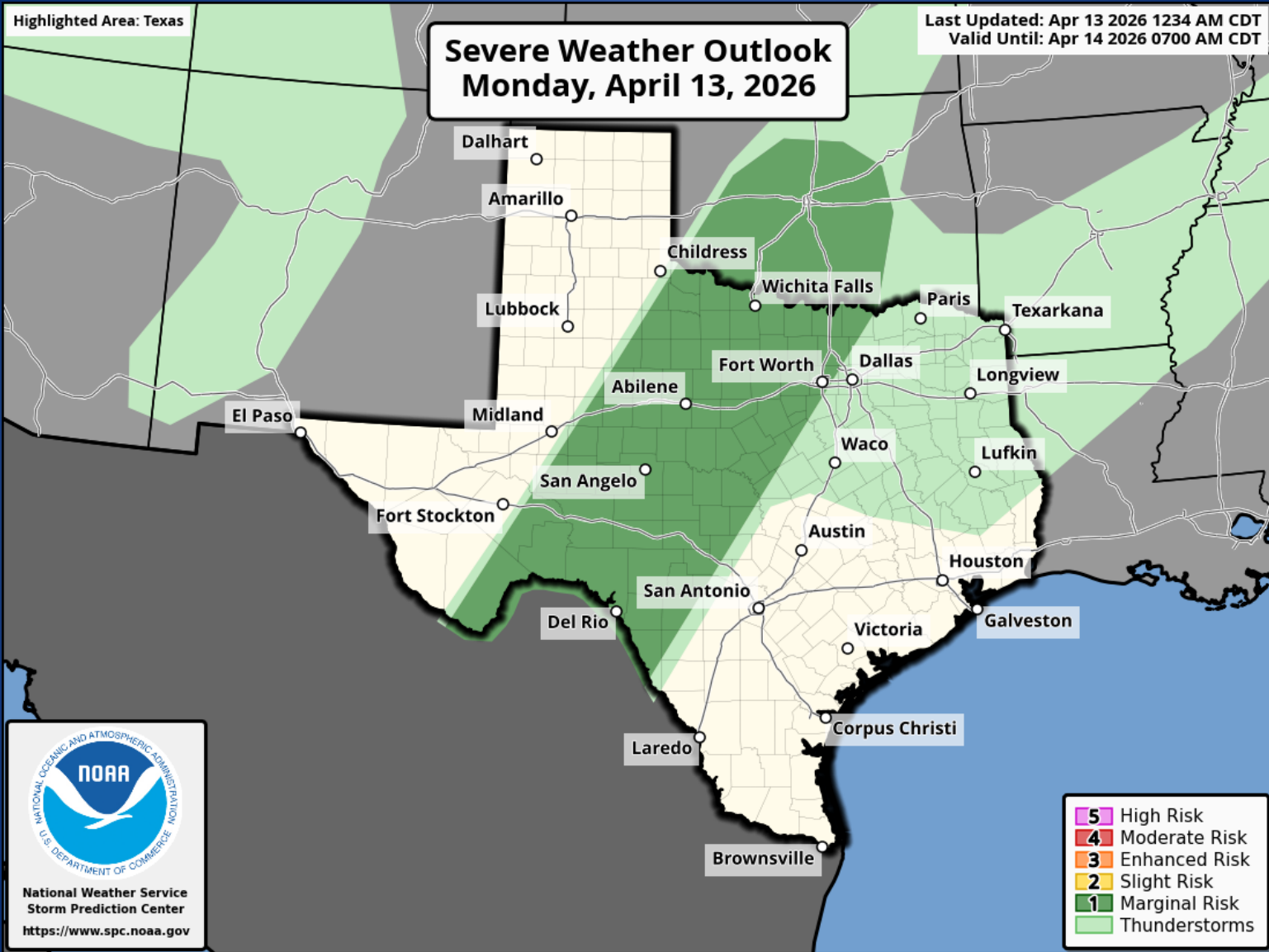


Wind Speed



Wind Gust

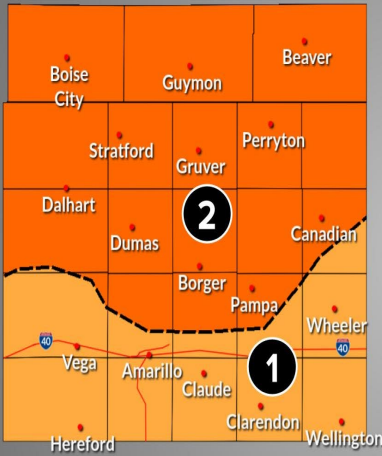
Hazardous Weather



Hazardous Weather

Critical Fire Weather Conditions Today

Updated:
Mon Apr 13, 2026 3:21 AM



Legend: Wildfire Threat 1 2 3

What to Expect



Southwest wind gusting upwards of **40 to 50 mph** with **dry conditions**



Increased potential for **wildfire starts** and fires may **spread quickly**



Timing

Critical Fire Weather:
12 PM - 8 PM
Monday



Safety Info

Take extra precautions to prevent fire starts!
Contact **local law/fire officials** if you smell smoke or see fire!

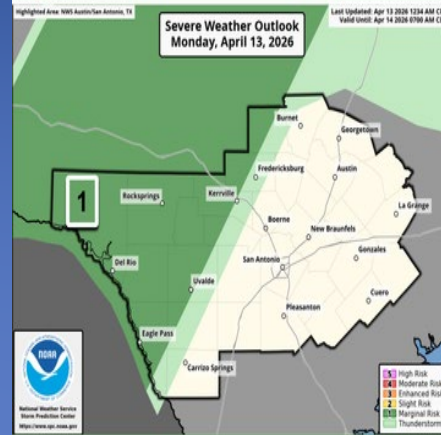
National Weather Service | Amarillo

Follow Us: @NWSAmarillo

Severe Storm Potential Today

Have multiple ways to receive weather warnings

Up to a **Level 1** of 5 risk



National Weather Service Austin / San Antonio

@weather.gov/EWX

Follow: @NWSSanAntonio



Late Afternoon into the evening.



LARGE HAIL



GUSTY TO DAMAGING WINDS



ISOLATED TORNADO



Outdoor plans? Stay weather aware.



Have multiple ways to receive weather warnings.

Updated: Mon Apr 13, 2026 4:26 AM

Critical fire weather conditions return on Monday across the entire Texas and Oklahoma Panhandles. Grasses are still dry out there and with wind out of the southwest gusting to 50 mph, fires may spread quickly if any do start.

Isolated strong to severe storms are possible late this afternoon and evening, mainly for western areas like Del Rio, southern Edwards Plateau, and the western Hill Country. This is a Level 1 of 5 risk with large hail as the main threat. Can't rule out strong to damaging wind gusts. The risk for an isolated tornado is low. Stay weather aware!

Hazardous Weather

Red Flag Warning & Fire Danger Statement

Avoid activities that may cause a spark
Check out weather.gov/rl for more information.



In effect from noon to 8 PM CDT Today



The northern South Plains and the far southern Texas Panhandle.



Southwest at
20 to 30 mph



Gusts up to
40 mph



Relative humidity as low as 12 percent

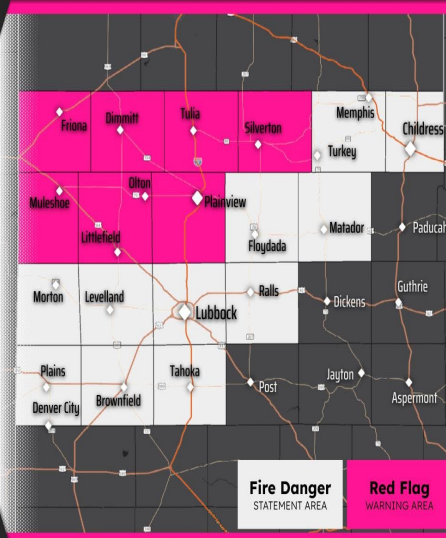


Fire Danger

Low Elevated **Critical** Extreme



REPORT FIRES
TO LOCAL
AUTHORITIES



Fire Danger
STATEMENT AREA

Red Flag
WARNING AREA

Updated: Mon Apr 13, 2026 12:25 AM



NATIONAL WEATHER SERVICE
LUBBOCK, TEXAS

Follow: [X](#) [f](#) @NWSLubbock

Elevated Fire Danger

Avoid activities that may cause a spark
Latest info at weather.gov/midland



2 PM CDT/1 PM MDT - 8 PM CDT/7 PM MDT



Southeast New Mexico and
Culberson County Plains



- Winds: SW 20-25 mph, with gusts up to 40 mph.
- Relative Humidity: 10-20%
- Dry to Critically Dry Fuels



Fire Danger

Low Elevated **Critical** Extreme



REPORT FIRES
TO LOCAL
AUTHORITIES



weather.gov/midland

Follow: [X](#) [f](#) @NWSMidland

National Weather Service · Midland/Odessa, TX

Updated: Mon Apr 13, 2026 3:56 AM

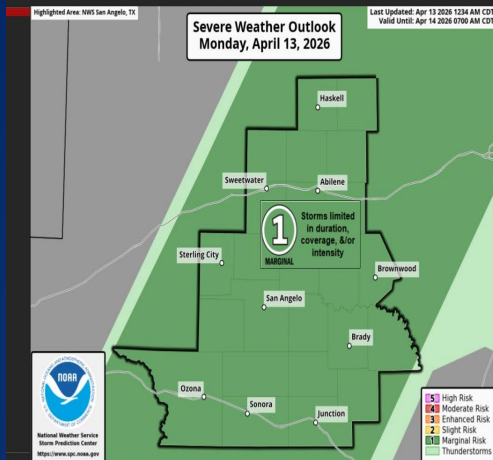
The combination of blustery winds from the southwest, low relative humidity, and dry fuels will garner favorable conditions for the rapid growth and spread of wildfires across the far southern Texas Panhandle and the northern South Plains. A Red Flag Warning is in effect between noon and 8 PM CDT today. A Fire Danger Statement is also in effect for the rest of the South Plains and the far southeastern Texas Panhandle. Avoid activities that involve the use of open sparks and/or flames, especially within the Red Flag Warning area.

Elevated to near-critical fire weather conditions expected today across the southeast New Mexico Plains and Culberson County Plains. Outdoor burning of any kind is not recommended, and report to fire and emergency officials if you see a fire!

Hazardous Weather

Severe Thunderstorm Outlook for This Afternoon/Evening

Highest Local Risk: **Marginal** (Level 1 out of 5)



Isolated thunderstorms are possible Monday afternoon and evening. The severe weather risks are large hail and damaging winds. There is a very low (2 percent) chance for an isolated tornado.



Late afternoon through early evening.

Main Potential Hazards:



Large Hail (quarter to golfball size)



Damaging winds (60+ MPH)



Cloud to Ground Lightning



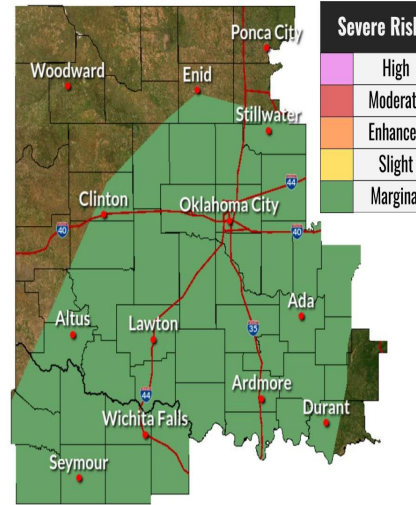
National Weather Service • San Angelo
weather.gov/SJT

Updated: Mon Apr 13, 2026 2:30 AM

Isolated thunderstorms are possible this afternoon and evening. If storms can develop, they may reach severe levels with large hail and damaging winds the main concerns. There is a very low (2 percent) chance for an isolated tornado.

Monday Severe Thunderstorm Risk

April 13, 2026
1:06 AM



Severe Risk

High

Moderate

Enhanced

Slight

Marginal



Timing 4 PM through 11 PM



Tornado Potential

Very Low Low Medium High



Maximum Hail Size

Penny Quarter Golf Ball Baseball Softball



Maximum Wind Speed

<50 mph 60 mph 70 mph 80+ mph



What to Do → Have multiple ways to receive warnings.
→ Have a severe weather safety plan ready.



National Weather Service | Norman, Oklahoma



@NWSNorman



weather.gov/norman

There is a risk of severe thunderstorms late Monday afternoon and evening. Large hail and damaging winds are the main concern.

Weather Advisory/Statement/Watch/Warning Issued

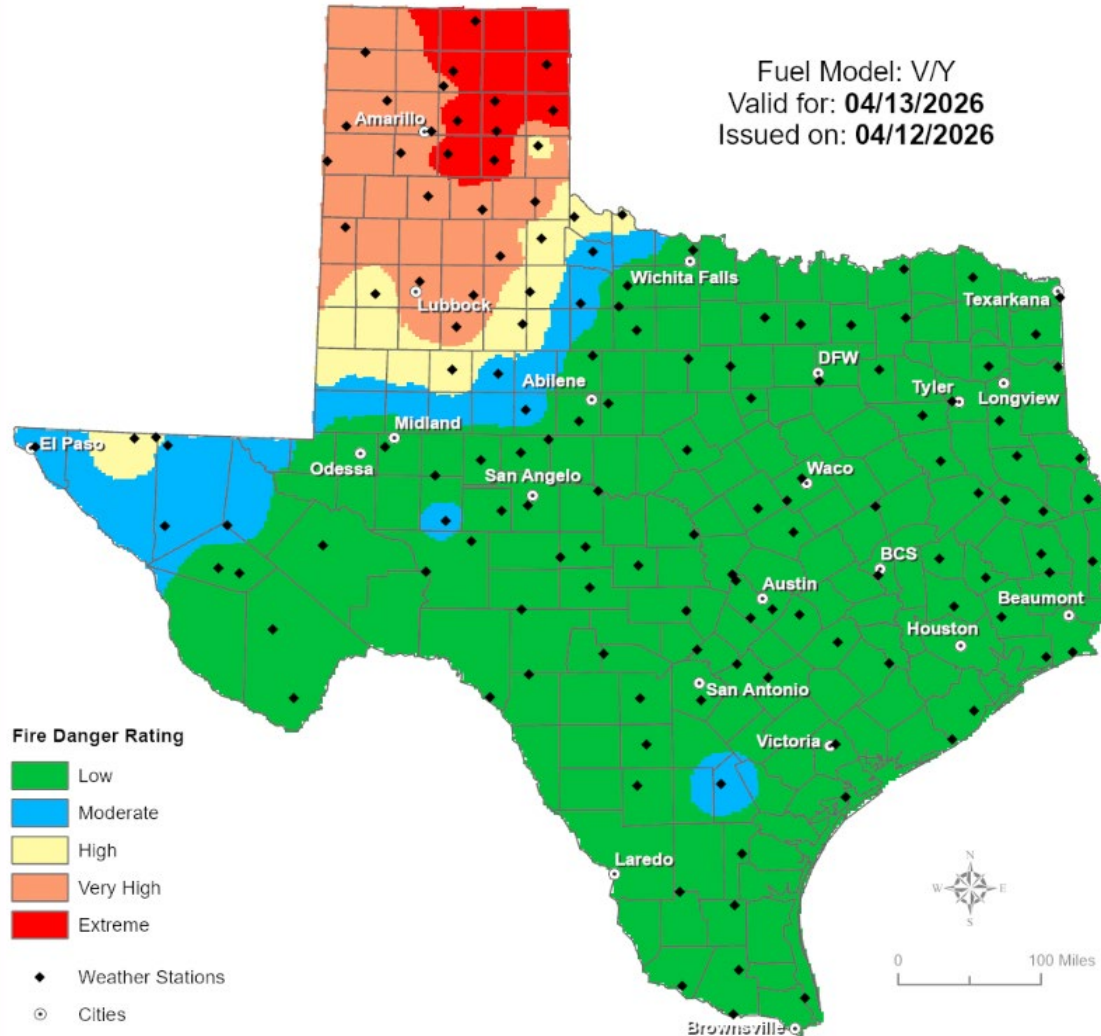
| DATE | WARNING TYPE | LOCATION |
|----------|-----------------------------|---|
| 04/12/26 | Flood Watch | Austin, Bastrop, Bell, Brazos, Burleson, Caldwell, Colorado, Comal, DeWitt, Fayette, Gonzales, Grimes, Guadalupe, Harris, Hays, Lavaca, Lee, Leon, Madison, Milam, Montgomery, Robertson, Travis, Waller, Williamson, and Washington Counties |
| 04/12/26 | Flood Advisory | Austin, Bexar, Burnet, Colorado, Comal, DeWitt, Fayette, Gonzales, Gregg, Harris, Harrison, Lavaca, Llano, Montgomery, San Saba, and Waller Counties |
| 04/12/26 | Flash Flood Warning | Austin, Burnet, DeWitt, Fayette, Gonzales, Harris, Lavaca, Llano, San Saba, and Waller Counties |
| 04/12/26 | Airport Weather Warning | Bexar, Potter, Randall, and Travis Counties |
| 04/12/26 | Severe Thunderstorm Warning | Bell, Burnet, Coryell, Foard, Harris, Knox, Llano, Milam, Mills, Montgomery, Pecos, San Saba, Terrell, and Waller County |
| 04/12/26 | Tornado Warning | Burnet and San Saba Counties |

Weather Advisory/Statement/Watch/Warning Issued

| DATE | WARNING TYPE | LOCATION |
|----------|---------------------------|--|
| 04/12/26 | Special Weather Statement | Austin, Bell, Baylor, Blanco, Bosque, Brazos, Burleson, Burnet, Colorado, Coryell, Cottle, Dallas, Ellis, Fayette, Foard, Fort Bend, Frio, Gillespie, Gregg, Grimes, Hamilton, Harris, Harrison, Hockley, Johnson, Kaufman, Kerr, King, Knox, Lampasas, Lavaca, Lee, Llano, Lubbock, Lynn, Madison, Marion, Mason, McLennan, Medina, Milam, Mills, Montgomery, San Saba, Smith, Tarrant, Terry, Upshur, Uvalde, Walker, Waller, Washington, Wilbarger, Williamson, Wood, and Zavala Counties |
| 04/13/25 | Flash Flood Warning | San Saba County |
| 04/13/26 | High Wind Watch | Culberson County |
| 04/13/26 | Special Weather Statement | Brazos, Gregg, Grimes, McLennan, Houston, Madison, San Saba, Smith, Upshur, Walker, and Wood Counties |
| 04/13/26 | Flood Advisory | Lampasas County |
| 04/13/26 | Airport Weather Warning | El Paso County |

Fire Danger Forecast

Forecast Fire Danger



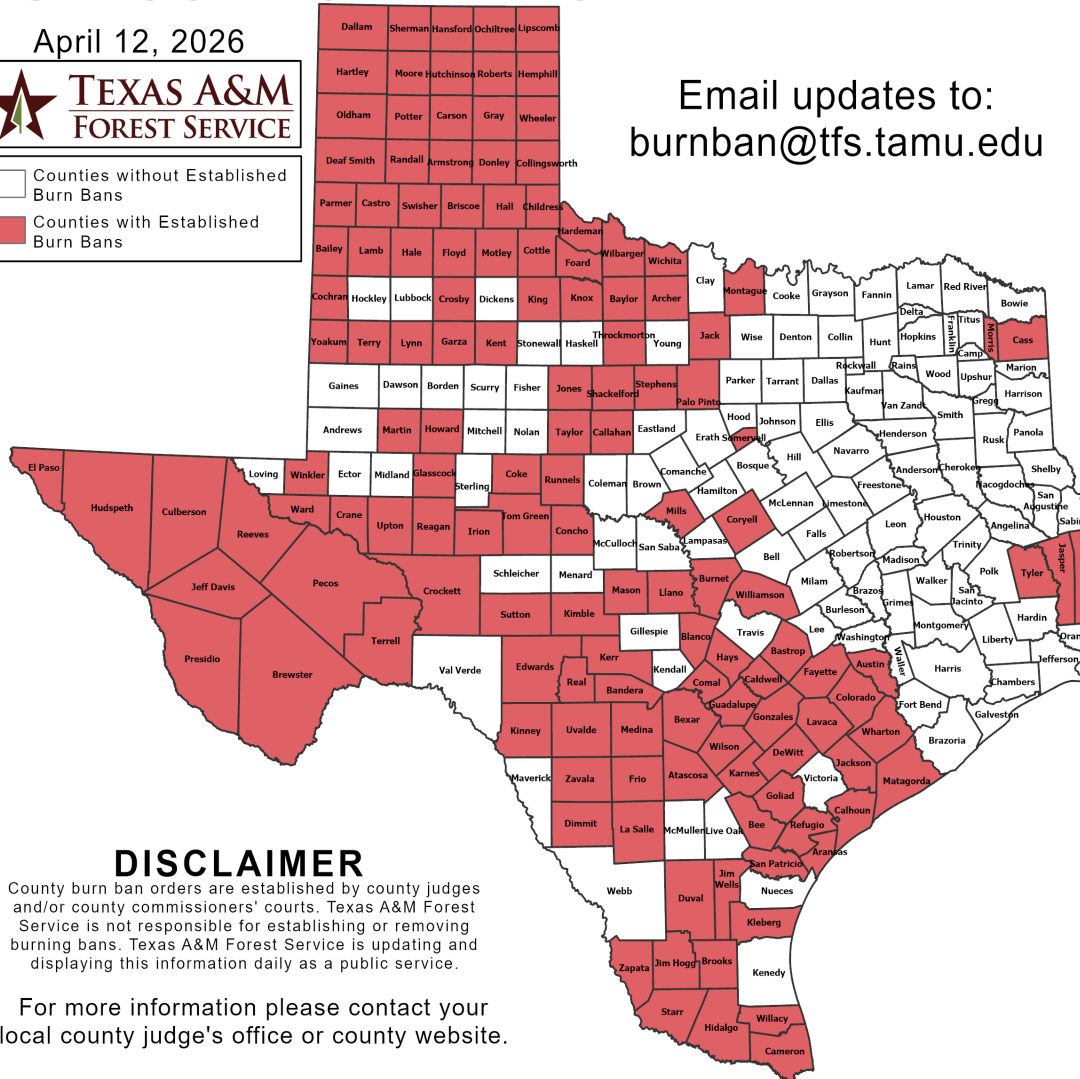
Burn Ban

OUTDOOR BURN BANS

April 12, 2026



Counties without Established Burn Bans
 Counties with Established Burn Bans



Email updates to:
burnban@tfs.tamu.edu

Counties with Burn Bans: 139

- | | | |
|---------------|------------|--------------|
| Aransas | Frio | Morris |
| Archer | Garza | Motley |
| Armstrong | Glasscock | Newton |
| Atascosa | Goliad | Ochiltree |
| Austin | Gonzales | Oldham |
| Bailey | Gray | Palo Pinto |
| Bandera | Guadalupe | Parmer |
| Bastrop | Hale | Pecos |
| Baylor | Hall | Potter |
| Bee | Hansford | Presidio |
| Bexar | Hardeman | Randall |
| Blanco | Hartley | Reagan |
| Brewster | Hays | Real |
| Briscoe | Hemphill | Reeves |
| Brooks | Hidalgo | Refugio |
| Burnet | Howard | Roberts |
| Caldwell | Hudspeth | Runnels |
| Calhoun | Hutchinson | San Patricio |
| Callahan | Irion | Shackelford |
| Cameron | Jack | Sherman |
| Carson | Jackson | Somervell |
| Cass | Jasper | Starr |
| Castro | Jeff Davis | Stephens |
| Childress | Jim Hogg | Sutton |
| Cochran | Jim Wells | Swisher |
| Coke | Jones | Taylor |
| Collingsworth | Karnes | Terrell |
| Colorado | Kent | Terry |
| Comal | Kerr | Throckmorton |
| Concho | Kimble | Tom Green |
| Coryell | King | Tyler |
| Cottle | Kinney | Upton |
| Crane | Kleberg | Uvalde |
| Crockett | Knox | Ward |
| Crosby | Lamb | Wharton |
| Culberson | La Salle | Wheeler |
| Dallam | Lavaca | Wichita |
| Deaf Smith | Lipscomb | Wilbarger |
| DeWitt | Llano | Willacy |
| Dimmit | Lynn | Williamson |
| Donley | Martin | Wilson |
| Duval | Mason | Winkler |
| Edwards | Matagorda | Yoakum |
| El Paso | Medina | Zapata |
| Fayette | Mills | Zavala |
| Floyd | Montague | |
| Foard | Moore | |

DISCLAIMER

County burn ban orders are established by county judges and/or county commissioners' courts. Texas A&M Forest Service is not responsible for establishing or removing burning bans. Texas A&M Forest Service is updating and displaying this information daily as a public service.

For more information please contact your local county judge's office or county website.

RED FLAG WARNINGS: www.weather.gov

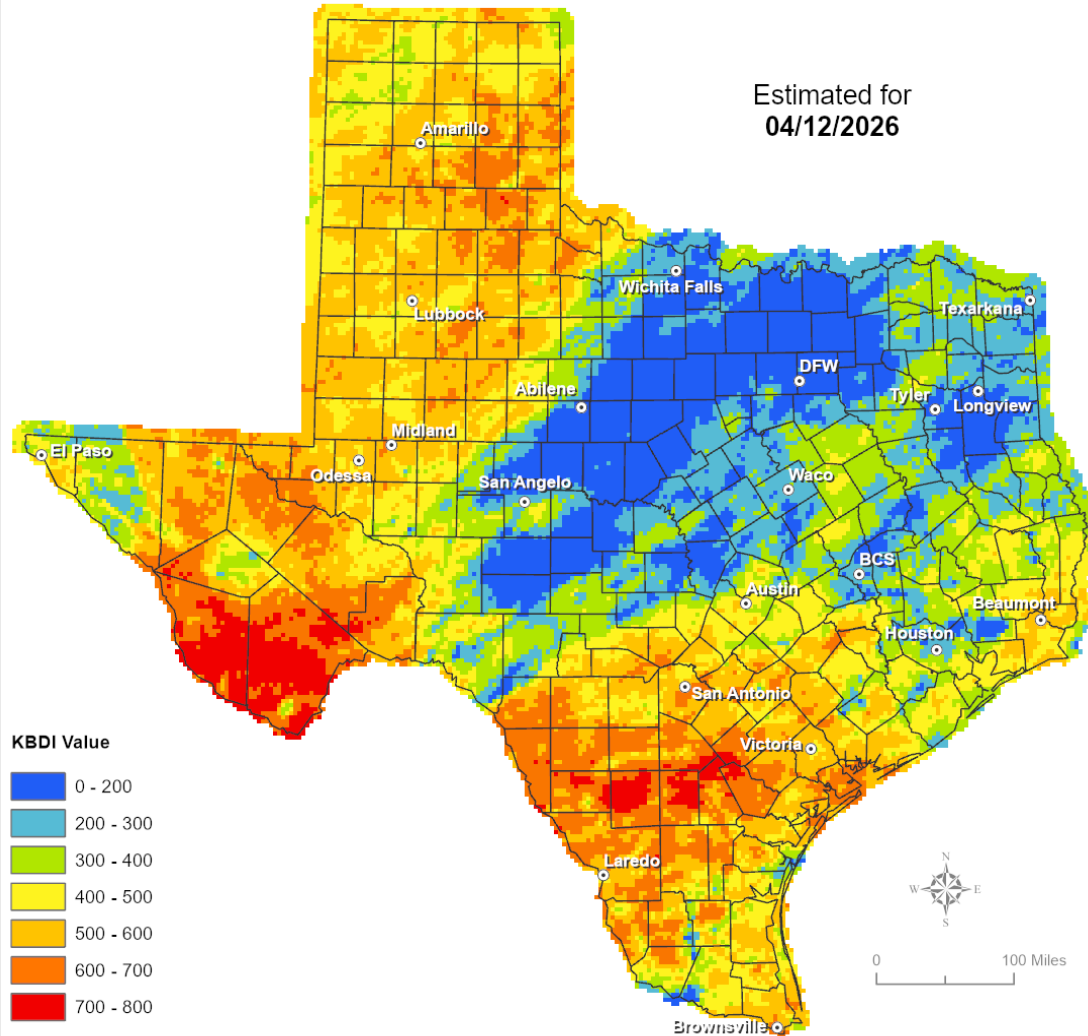
Additional map formats available at <https://tfsweb.tamu.edu/Burnbans/>

Keetch-Byram Drought

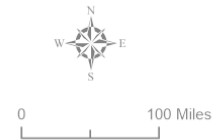

Keetch-Byram Drought Index

(4 km x 4 km resolution)

Estimated for
04/12/2026



KBDI Value

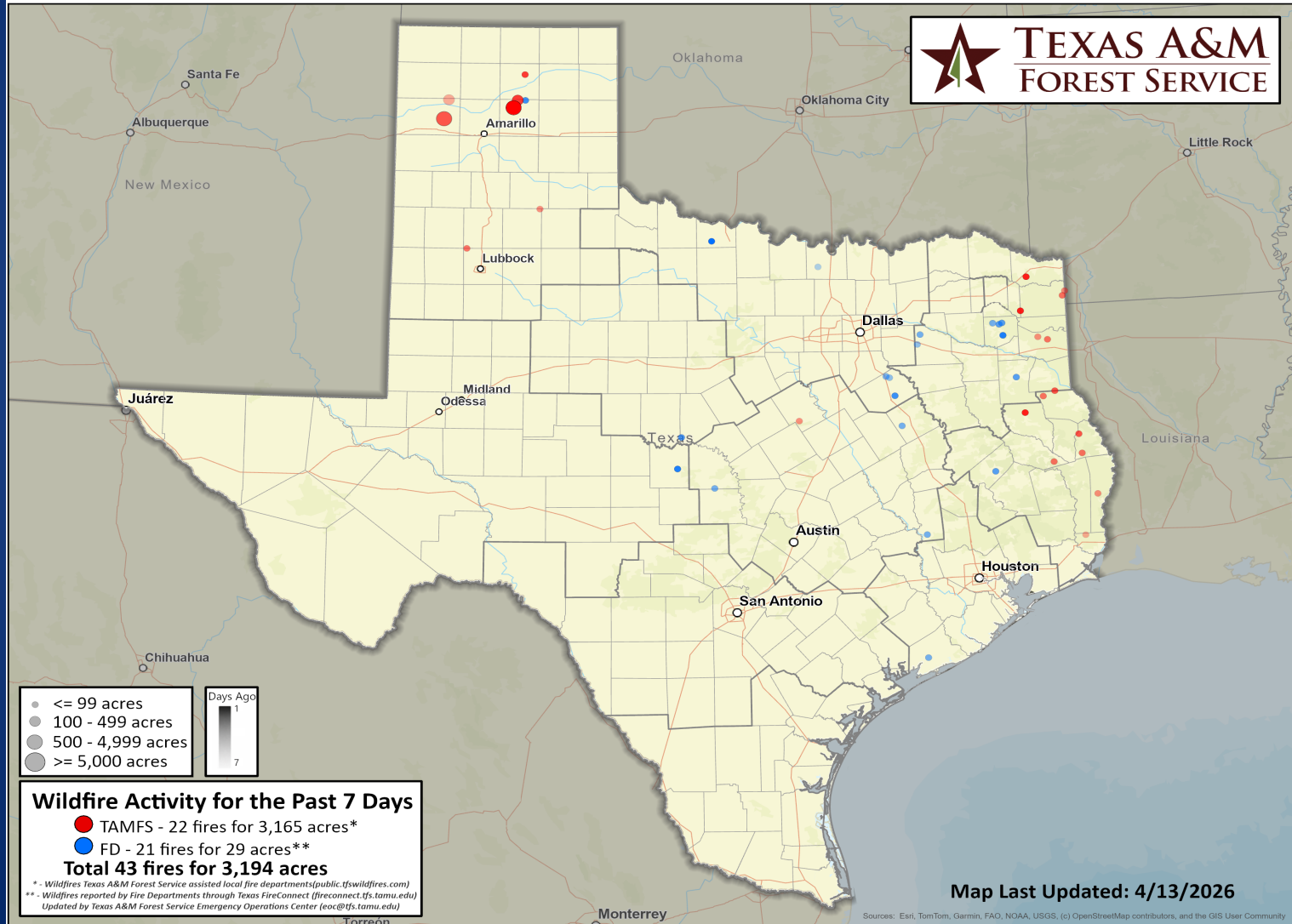


Fire Weather Warnings/Watches/Statements

| DATE | WARNING TYPE | LOCATION |
|----------|-----------------------|---|
| 04/12/26 | Red Flag Warning | Armstrong, Bailey, Briscoe, Carson, Castro, Dallam, Deaf Smith, Donley, Gray, Hale, Hansford, Hartley, Hemphill, Hutchinson, Lamb, Lipscomb, Moore, Ochiltree, Oldham, Parmer, Potter, Randall, Roberts, Sherman, Swisher, and Wheeler Counties |
| 04/12/26 | Fire Weather Watch | Childress, Cochran, Crosby, Floyd, Hall, Hockley, Lubbock, Motley, Terry, and Yoakum Counties |
| 04/12/26 | Fire Danger Statement | Childress, Cochran, Crosby, Floyd, Hall, Hockley, Lubbock, Lynn, Motley, and Yoakum Counties |
| 04/12/26 | Fire Weather Warning | Bailey, Briscoe, Castro, Hale, Lamb, Parmer, and Swisher Counties |
| 04/13/26 | Fire Weather Watch | Armstrong, Carson, Dallam, Deaf Smith, Donley, Gray, Hansford, Hartley, Hemphill, Hutchinson, Lipscomb, Moore, Ochiltree, Oldham, Potter, Randall, Roberts, Sherman, and Wheeler Counties |
| 04/13/26 | Fire Danger Statement | Culberson County |

Fire Activity (*Last 24 Hours)

Report of 642 (+6) fires and 64,387 (+6) acres have been burned this year. There are 139 (No Change) counties with burn bans. The Keetch–Byram Drought Index list contains 138 (-10) counties with an average over 400.



Training

| DATES | | TITLE | COURSE | LOCATION |
|----------|----------|---|--------|---------------|
| 04/04/26 | 04/18/26 | Community Emergency Response Team Basic Training | G-317 | Dallas |
| 04/06/26 | 04/25/26 | Community Emergency Response Team Basic Training | G-317 | Weatherford |
| 04/13/26 | 04/15/26 | Intermediate Incident Command System for Expanding Incidents | G-300 | Austin |
| 04/13/26 | 04/15/26 | Intermediate Incident Command System for Expanding Incidents | G-300 | Houston |
| 04/13/26 | 04/15/26 | Intermediate Incident Command System for Expanding Incidents | G-300 | Laredo |
| 04/13/26 | 04/15/26 | Intermediate Incident Command System for Expanding Incidents | G-300 | New Braunfels |
| 04/13/26 | 04/15/26 | Intermediate Incident Command System for Expanding Incidents | G-300 | San Antonio |
| 04/13/26 | 04/15/26 | Mass Care Emergency Assistance MC/EA Planning and Operations Course | G-418 | Humble |
| 04/13/26 | 04/17/26 | HazMat Technician (NFPA Certification Course) | H-501 | Huntsville |
| 04/13/26 | 04/14/26 | HazMat Incident Command (Certification Course) | H-502 | Pharr |

Training

| DATES | | TITLE | COURSE | LOCATION |
|----------|----------|--|--------|-------------------|
| 04/13/26 | 04/17/26 | Confined Space Rescue Technician (Certification Course) | H-516 | Midland |
| 04/13/26 | 04/17/26 | Trench Rescue Technician (Certification Course) | H-517 | Abilene |
| 04/13/26 | 04/17/26 | All-Hazards Incident Management Team | O-305 | Belton |
| 04/13/26 | 04/17/26 | All-Hazards Incident Management Team | O-305 | Corpus Christi |
| 04/13/26 | 04/17/26 | All-Hazards Incident Management Team | O-305 | Pecos |