

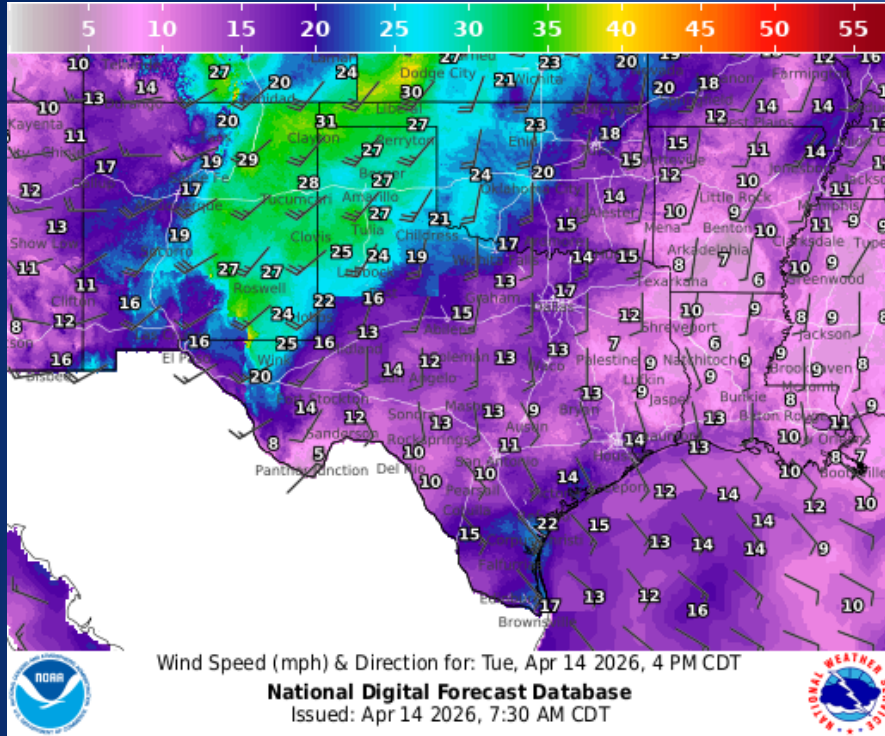
Incidents Reported to the State Operations Center (last 24 hours)

DATE	SUBJECT	LOCATION
04/13/26	Final Report of the Missing Person	San Saba County
04/13/26	Initial Report of the Par 4 Fire	Hemphill County
04/13/26	Update Report of the Par 4 Fire	Hemphill County
04/13/26	Final Report of the Par 4 Fire	Hemphill County
04/13/26	Initial Report of a Boil Water Notice	Matagorda County
04/13/26	Initial Report of the Paper Wings Fire	Donley County
04/13/26	Update Report of the Paper Wings Fire	Donley County
04/13/26	Update Report #2 of the Paper Wings Fire	Donley County
04/13/26	Initial Report of a Telecommunications Outage	Waller and Washington Counties
04/13/26	Initial Report of a Road Closure (SH-44)	Nueces County
04/13/26	Update Report #3 of the Paper Wings Fire	Donley County
04/14/26	Final Report of a Road Closure (SH-44)	Nueces County

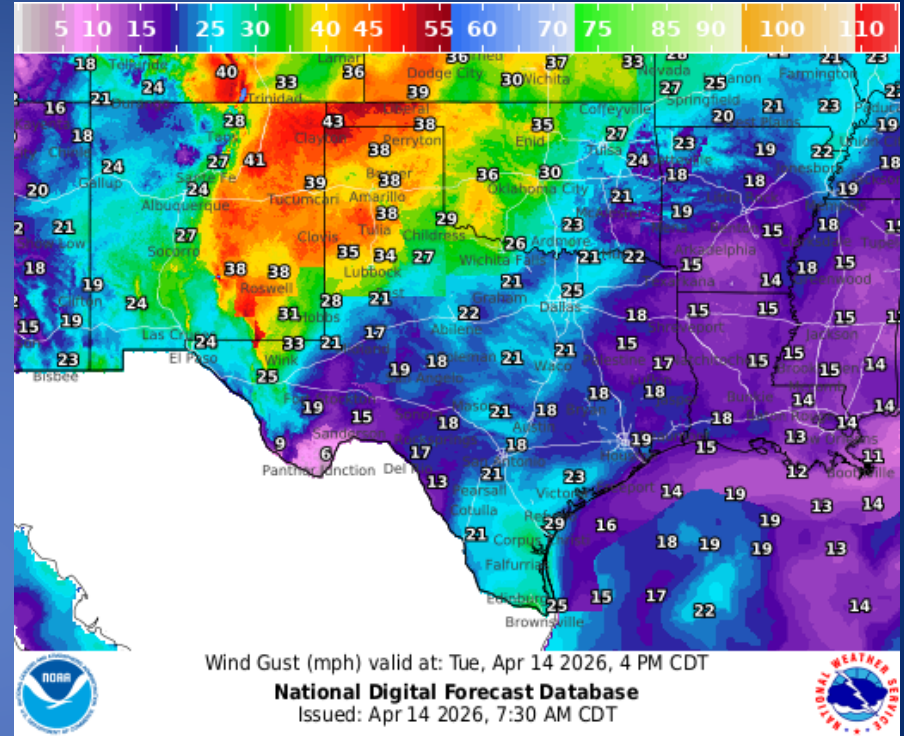
Informational Products Distributed by the State Operations Center

DATE	SUBJECT
04/13/26	NWS Amarillo: Critical Fire Weather Briefing: April 13-14, 2026
04/13/26	NWS Fort Worth: A Few Strong to Severe Storms Possible Tuesday and Wednesday
04/13/26	Daily Situation Report [25-0026 02JUL Severe Weather]
04/13/26	Daily Situation Report [26-0001 Wildfire Season 2026]
04/13/26	NWS West Gulf RFC: An Active April Pattern...But River Flood Threat Diminishes
04/13/26	NWS Austin/San Antonio: Isolated Severe Thunderstorms and Locally Heavy Rain Possible
04/14/26	NWS Austin/San Antonio: Isolated Severe Thunderstorms Southern Edwards Plateau and Rio Grande Late Afternoon into Evening
04/14/26	Daily NWS Threat Brief

Weather Forecast



Wind Speed



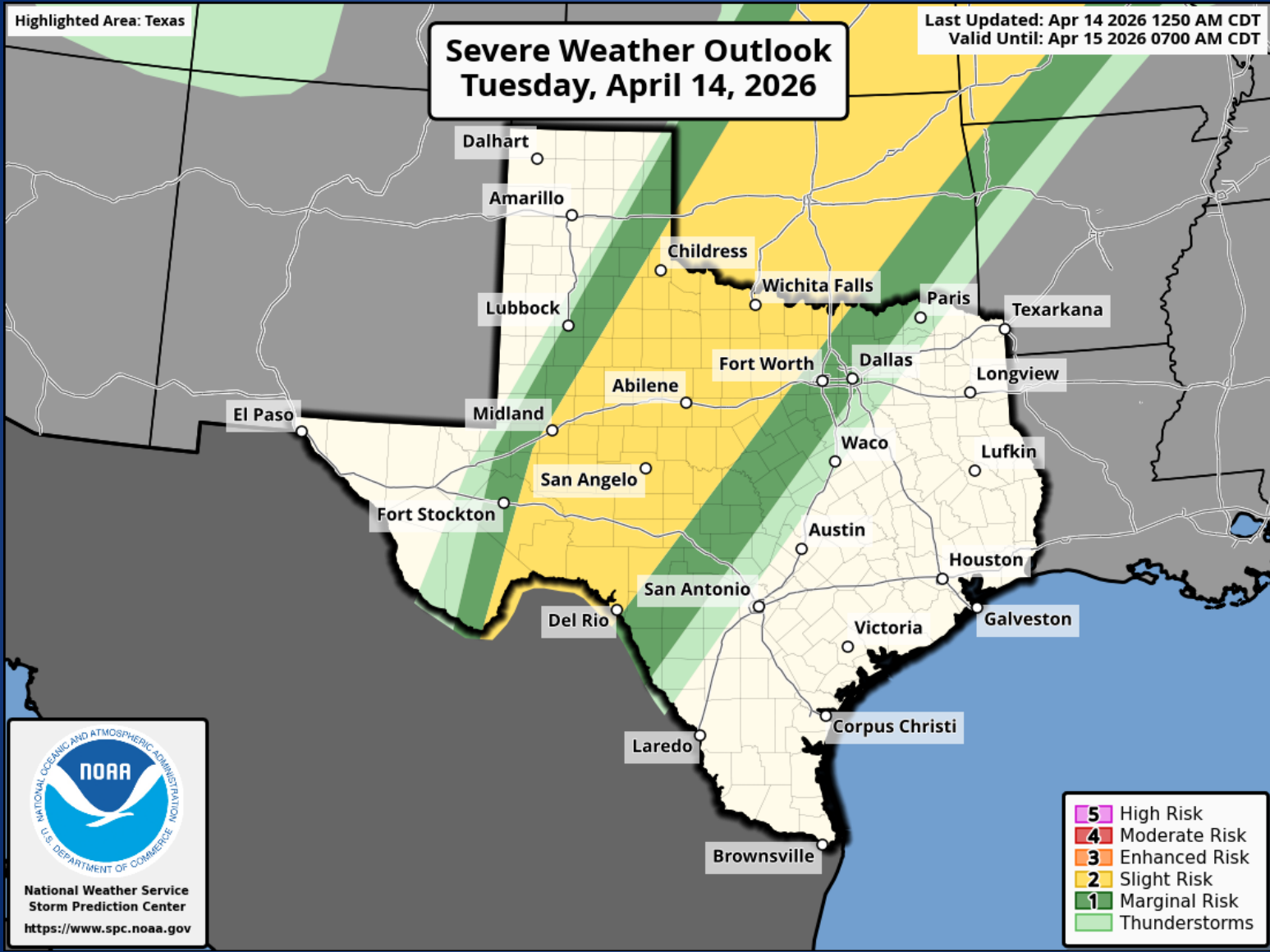
Wind Gust

Hazardous Weather

Highlighted Area: Texas

Last Updated: Apr 14 2026 1250 AM CDT
Valid Until: Apr 15 2026 0700 AM CDT

Severe Weather Outlook Tuesday, April 14, 2026



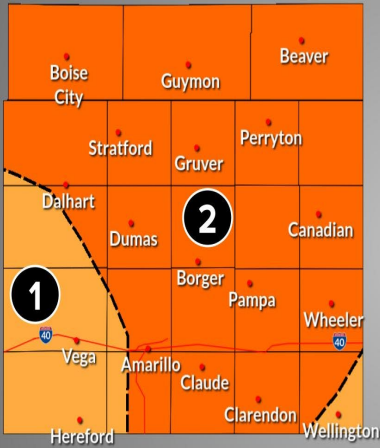
National Weather Service
Storm Prediction Center
<https://www.spc.noaa.gov>

5	High Risk
4	Moderate Risk
3	Enhanced Risk
2	Slight Risk
1	Marginal Risk
Green	Thunderstorms

Hazardous Weather

Critical Fire Weather Conditions Tuesday

Updated:
Tue Apr 14, 2026 4:40 AM



Legend: Wildfire Threat 1 2 3

What to Expect



Southwest wind gusting upwards of **45 to 55 mph** with **dry conditions**



Increased potential for **wildfire starts** and fires may **spread quickly**



Timing

Critical Fire Weather:
12 PM - 8 PM
Tuesday



Safety Info

Take extra precautions to prevent fire starts!
Contact **local law/fire officials** if you smell smoke or see fire!

National Weather Service | Amarillo

Follow Us: @NWSAmarillo

Critical fire weather continues today. Very strong winds and low relative humidity puts many locations into "high-end critical status", meaning significant fires may occur given highly favorable conditions for fire spread.

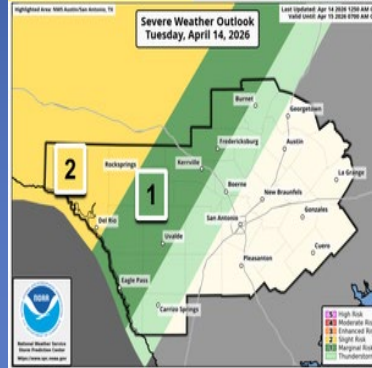
Severe Storm Potential & Excessive Rainfall

weather.gov/ewx

Updated: Tue Apr 14, 2026 4:30 AM

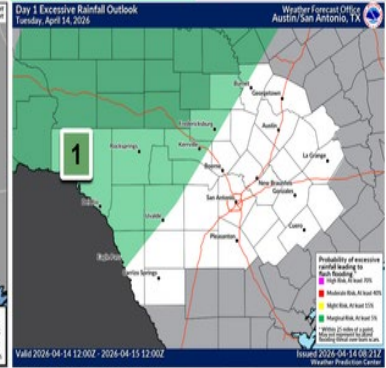
Severe Weather Outlook

Up to a **Level 2 of 5 Risk** for Severe Weather



Excessive Rainfall Outlook

Up to a **Level 1 of 5 Risk** for Excessive Rainfall



Hazards



LARGE HAIL



DAMAGING WIND



LOCALLY HEAVY RAIN

Have multiple ways to receive weather warnings.

Review safety plans.

Outdoor plans? Stay weather aware.

NATIONAL WEATHER SERVICE AUSTIN/SAN ANTONIO
Follow: @NWSsanAntonio

Isolated severe storms are forecast for parts of the Rio Grande, southern Edwards Plateau, and western Hill Country from late this afternoon into the evening. Large hail and damaging winds are the main severe hazards in addition to heavy rain. Stay weather aware!

Hazardous Weather

Scattered Strong/Severe Storms Tuesday

weather.gov/FWD
Issued Tue Apr 14, 2026 2:43 AM

Late Afternoon/Evening: A few strong to severe storms may develop on the dryline again later today.

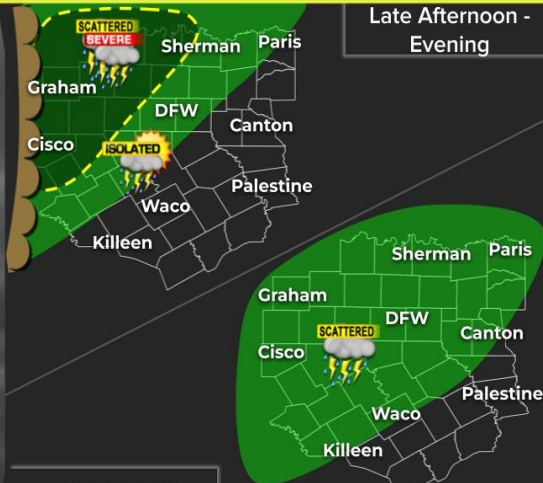
Overnight: Storms weaken as they push east with additional scattered storms possibly moving in from the west, but confidence in coverage is low.

Storm Hazards



Plan for interruptions to outdoor activities. Remember, when thunder roars, go indoors!

Have multiple ways (Phone Apps, TV, Weather Radio, etc.) to receive warning information.



Tuesday Night



NATIONAL WEATHER SERVICE FORT WORTH TX

Follow: @NWSFortWorth

A few strong to severe storms may again develop on the dryline later today in the late afternoon and evening hours, with the highest storm chances across western North Texas to the Red River. Large to very large hail is the main threat, but damaging winds and a tornado or two are also possible. Additional storms may move in from the west overnight into Wednesday morning, but confidence in this potential is low.

Today: Severe Weather Outlook

weather.gov/Lubbock
Updated: Tue Apr 14, 2026 1:55 AM

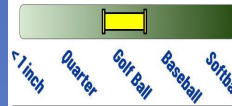
Timing

This afternoon & evening

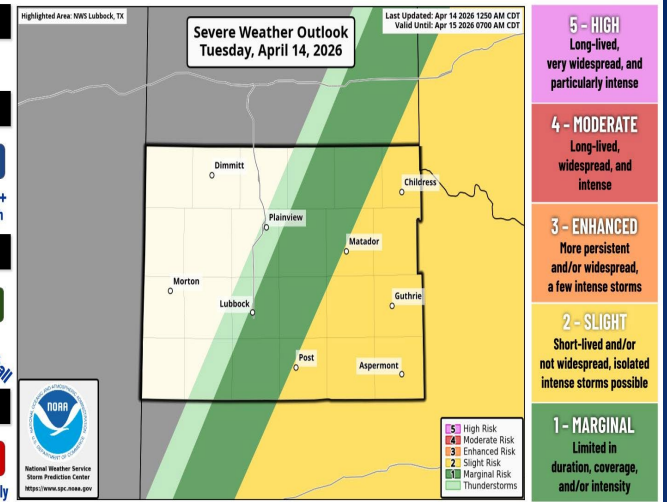
Maximum Wind Gusts



Maximum Hail Size



Tornadoes



NATIONAL WEATHER SERVICE LUBBOCK TX

Follow: @NWSLubbock

Thunderstorms, some severe, are forecast across the Rolling Plains this afternoon and evening, as the dryline will park along and east of the I-27 corridor. Damaging winds up to 70 mph and large hail up to two inches in diameter will be possible with storms. If storms develop this evening (by 7 PM CDT and beyond), then storms may pose a risk for tornadoes in the Rolling Plains.

Hazardous Weather

Elevated Fire Danger

Through 8 PM CDT/7 PM MDT This Evening

Avoid activities that may cause a spark
Latest info at weather.gov/midland

Southeast New Mexico, Guadalupe/Delaware Mtns, and eastern Culberson County Plains

- Southwest wind 25-35 mph, with gusts up to 50 mph (higher in mountains).
- Relative Humidity between 10-15%.
- Dry fuels.
- Dry lightning may start grassland fires

Fire Danger

AVOID OUTDOOR BURNING

Low Elevated Critical Extreme

REPORT FIRES TO LOCAL AUTHORITIES



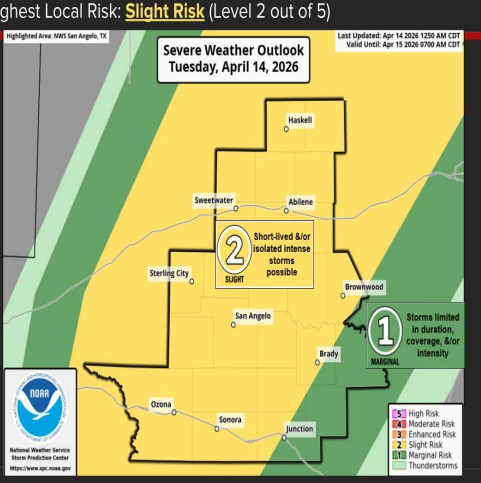
weather.gov/midland
Follow: X @NWSMidland
National Weather Service · Midland/Odessa, TX
Updated: Tue Apr 14, 2026 4:39 AM

A Rangeland Fire Danger Statement has been issued for southeast New Mexico, the Guadalupe/Delaware Mountains, and eastern Culberson County Plains in west Texas through 8 PM CDT/7 PM MDT Tuesday evening as elevated to near-critical fire weather conditions are expected. This is due to increased winds, low relative humidity values between 10 to 15 percent, and dry fuels. There is the potential for dry lightning which may start grassland fires. Be sure to take the necessary precautions to avoid a spark!

Severe Thunderstorm Outlook this Afternoon/Evening

Highest Local Risk: **Slight Risk** (Level 2 out of 5)

Highlighted Area: NWS San Angelo, TX
Last Updated: Apr 14 2026 1:50 AM CDT
Valid Until: Apr 15 2026 07:00 AM CDT



Severe Weather Outlook Tuesday, April 14, 2026

2 Short-lived &/or isolated intense storms possible

1 Storms limited in duration, coverage, &/or intensity

High Risk
Moderate Risk
Enhanced Risk
Slight Risk
Marginal Risk
Thunderstorms

NWSAR
National Weather Service
Texas Midland Office
<https://www.gov.cn>

NWSAR
National Weather Service
San Angelo
weather.gov/sjt
Updated: Tue Apr 14, 2026 3:02 AM

Scattered thunderstorms are expected again late this afternoon and into the evening. Any storm that does develop will have the potential of very large hail, damaging winds, and an isolated tornado. The highest risk of a tornado would be across the northern Big County.

Late afternoon through evening.

Main Potential Hazards:

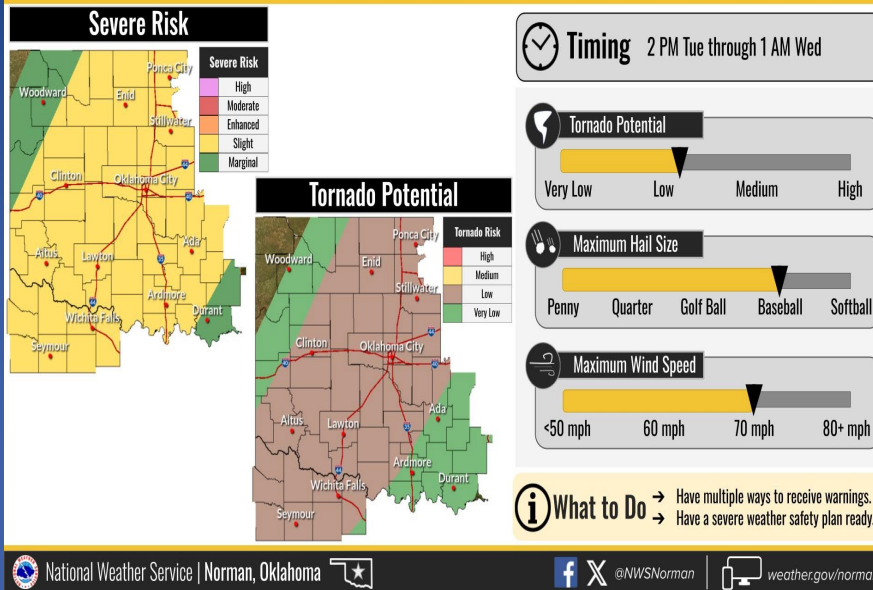
- Very Large Hail (potentially up to 2" in diameter)
- Damaging winds (60+ MPH)
- Isolated Tornado

At least scattered storms will be possible again this afternoon and evening. Some of these storms will be severe with large to very large hail, damaging winds, and isolated tornadoes possible.

Hazardous Weather

Tuesday Severe Thunderstorm Risk

April 14, 2026
2:49 AM



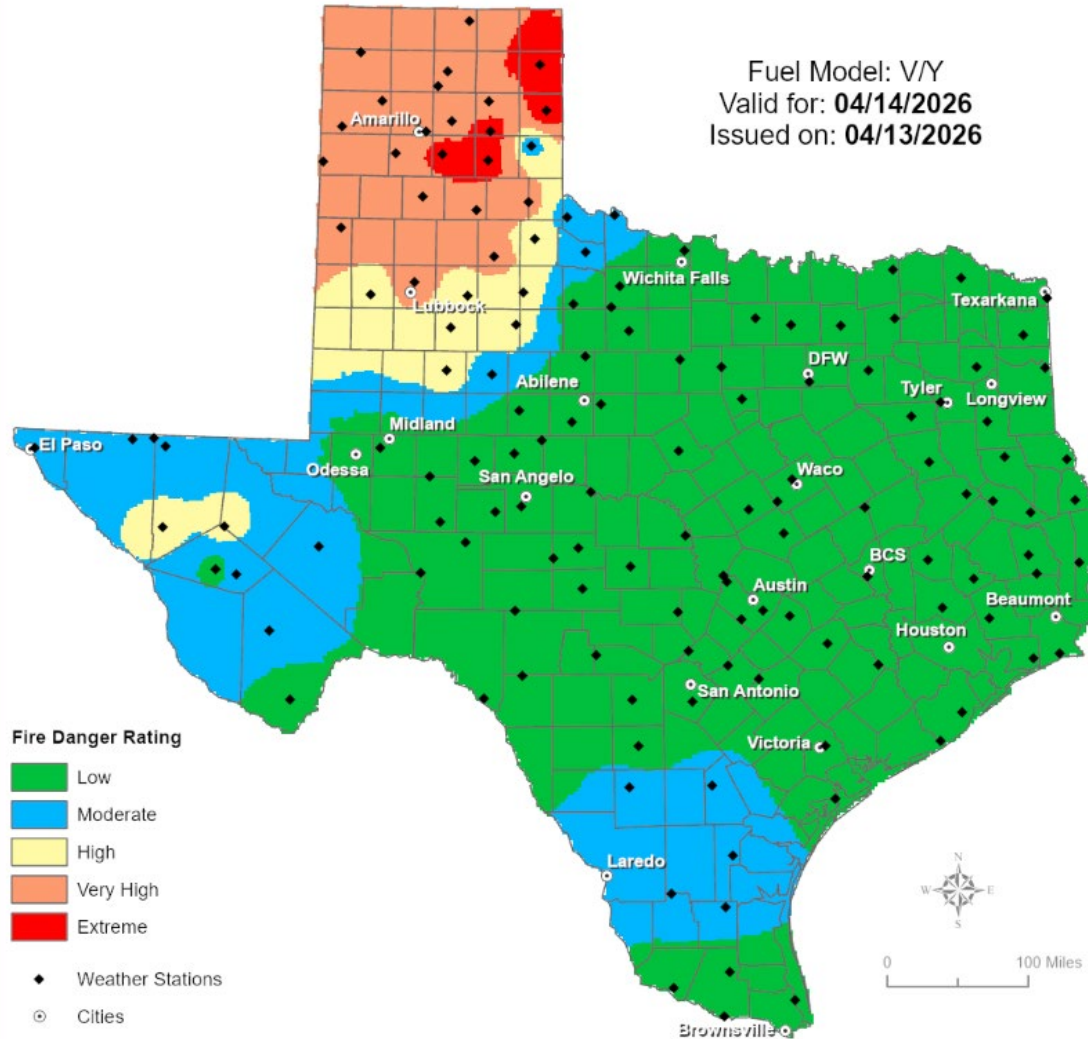
There is a risk of severe thunderstorms Tuesday afternoon and Tuesday night. Large hail and damaging winds are the main concern, though a low tornado risk will exist in the evening hours.

Weather Advisory/Statement/Watch/Warning Issued

DATE	WARNING TYPE	LOCATION
04/13/26	Special Weather Statement	Crockett, Fisher, Haskell, Jones, Knox, Pecos, Reagan, Shackelford, Terrell, Throckmorton, and Upton Counties
04/13/26	Severe Thunderstorm Warning	Baylor, Coke, Fisher, Glasscock, Haskell, Jones, Knox, Mitchell, Nolan, Pecos, Reagan, Shackelford, Sterling, Stonewall, and Terrell Counties
04/13/26	Flash Flood Warning	Pecos and Terrell Counties
04/13/26	Wind Advisory	Bailey, Castro, Dallam, Deaf Smith, Hale, Hartley, Lamb, Moore, Oldham, Parmer, Potter, Randall, Sherman, and Swisher Counties
04/14/26	High Wind Warning	Culberson County
04/14/26	Airport Weather Warning	El Paso County

Fire Danger Forecast

Forecast Fire Danger



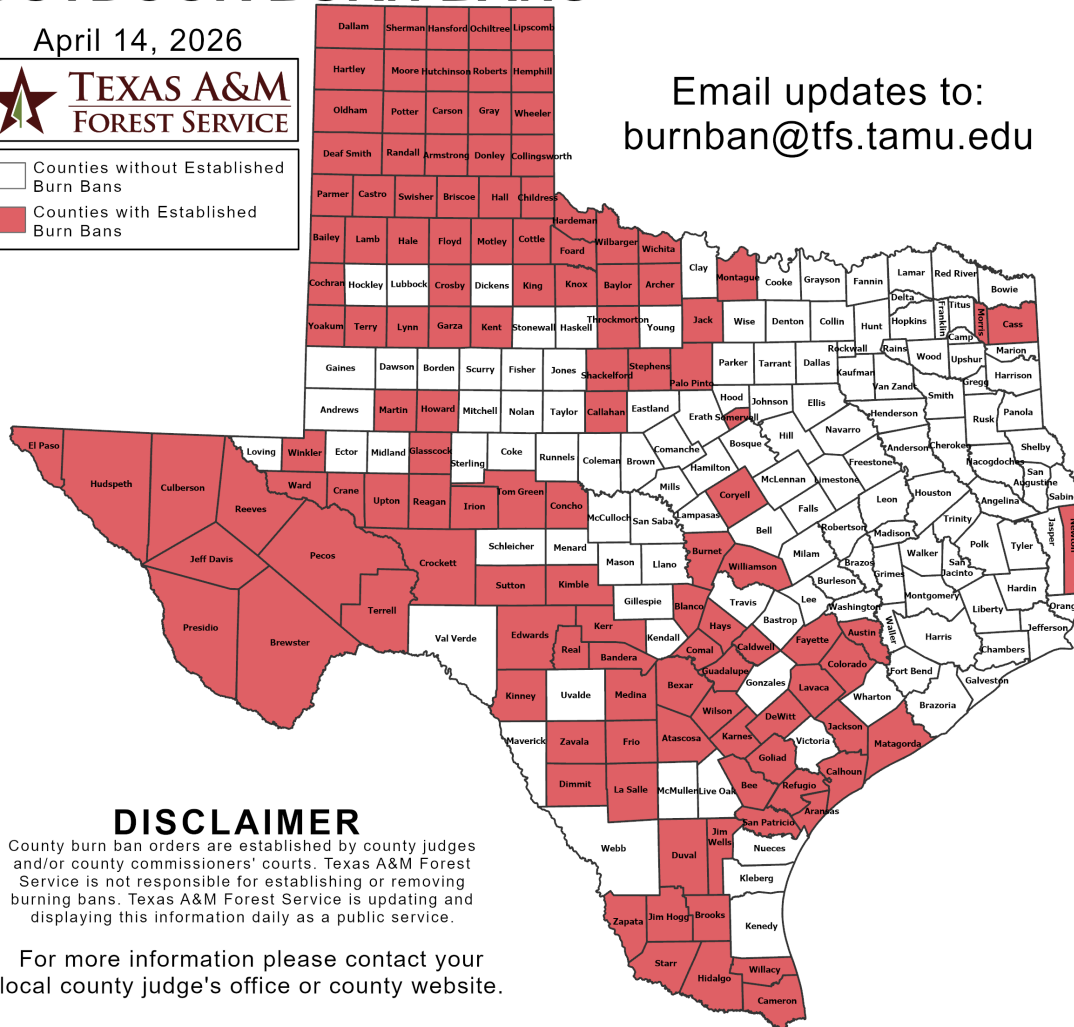
Burn Ban

OUTDOOR BURN BANS

April 14, 2026



Counties without Established Burn Bans
 Counties with Established Burn Bans



Email updates to:
burnban@tfs.tamu.edu

Counties with Burn Bans: 125

- | | | |
|---------------|------------|--------------|
| Aransas | Fayette | Moore |
| Archer | Floyd | Morris |
| Armstrong | Foard | Motley |
| Atascosa | Frio | Newton |
| Austin | Garza | Ochiltree |
| Bailey | Glasscock | Oldham |
| Bandera | Goliad | Palo Pinto |
| Baylor | Gray | Parmer |
| Bee | Guadalupe | Pecos |
| Bexar | Hale | Potter |
| Blanco | Hall | Presidio |
| Brewster | Hansford | Randall |
| Briscoe | Hardeman | Reagan |
| Brooks | Hartley | Real |
| Burnet | Hays | Reeves |
| Caldwell | Hemphill | Refugio |
| Calhoun | Hidalgo | Roberts |
| Callahan | Howard | San Patricio |
| Cameron | Hudspeth | Shackelford |
| Carson | Hutchinson | Sherman |
| Cass | Irion | Somervell |
| Castro | Jack | Starr |
| Childress | Jackson | Stephens |
| Cochran | Jeff Davis | Sutton |
| Collingsworth | Jim Hogg | Swisher |
| Colorado | Jim Wells | Terrill |
| Comal | Karnes | Terry |
| Concho | Kent | Throckmorton |
| Coryell | Kerr | Tom Green |
| Cottle | Kimble | Upton |
| Crane | King | Ward |
| Crockett | Kinney | Wheeler |
| Crosby | Knox | Wichita |
| Culberson | Lamb | Wilbarger |
| Dallam | La Salle | Willacy |
| Deaf Smith | Lavaca | Williamson |
| DeWitt | Lipscomb | Wilson |
| Dimmit | Lynn | Winkler |
| Donley | Martin | Yoakum |
| Duval | Matagorda | Zapata |
| Edwards | Medina | Zavala |
| El Paso | Montague | |

DISCLAIMER

County burn ban orders are established by county judges and/or county commissioners' courts. Texas A&M Forest Service is not responsible for establishing or removing burning bans. Texas A&M Forest Service is updating and displaying this information daily as a public service.

For more information please contact your local county judge's office or county website.

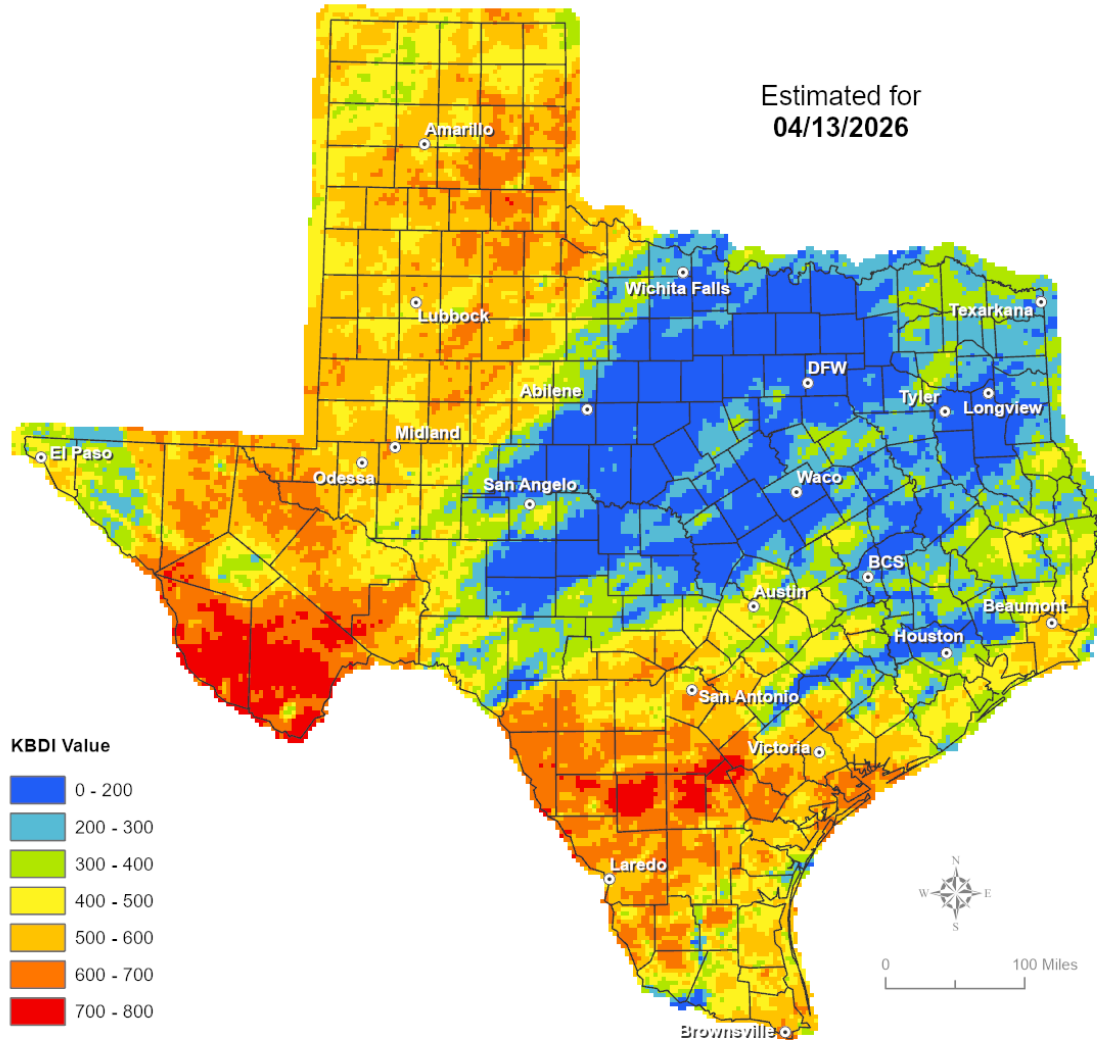
RED FLAG WARNINGS: www.weather.gov
 Additional map formats available at <https://tfsweb.tamu.edu/Burnbans/>

Keetch-Byram Drought

Keetch-Byram Drought Index

(4 km x 4 km resolution)

Estimated for
04/13/2026

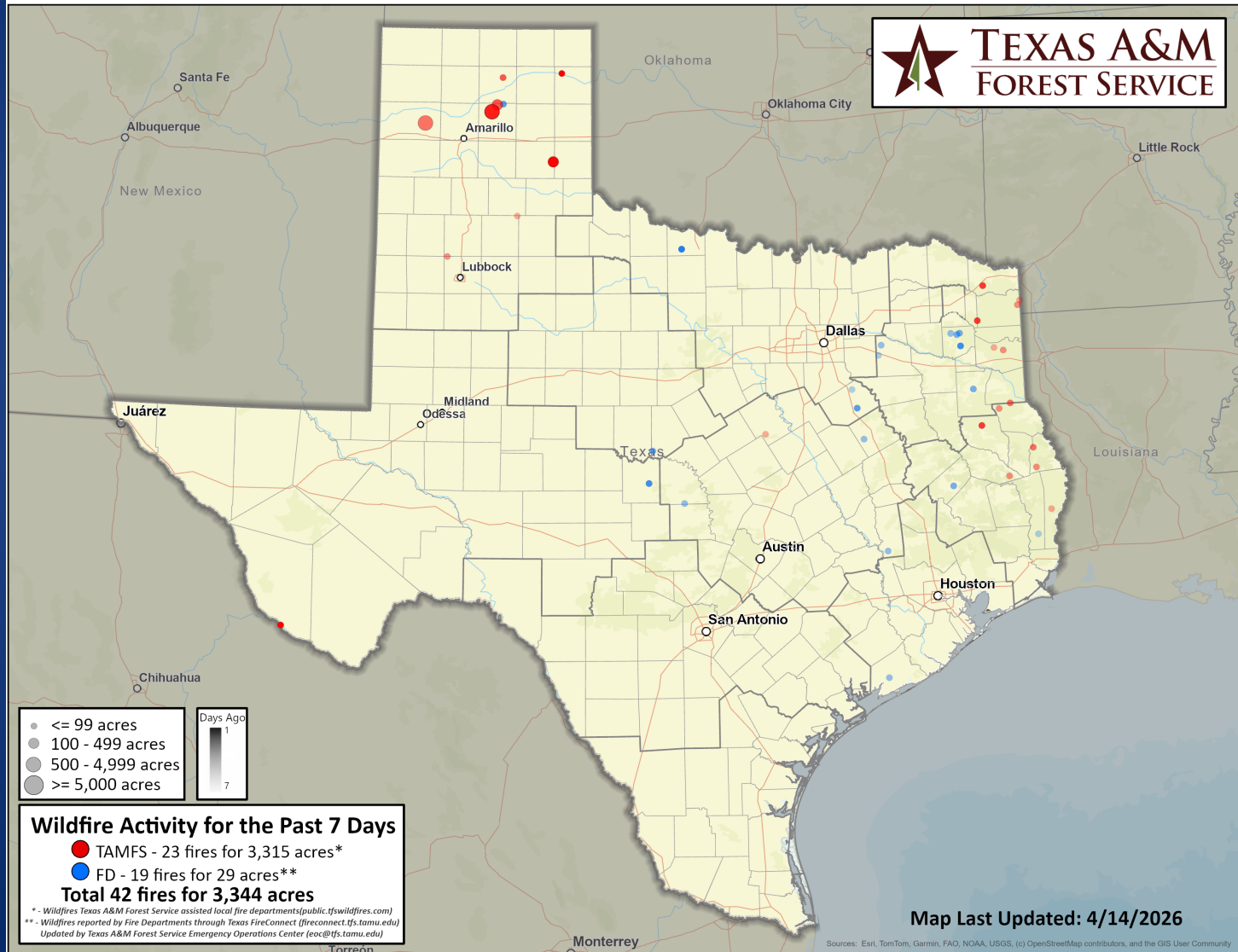


Fire Weather Warnings/Watches/Statements

DATE	WARNING TYPE	LOCATION
04/13/26	Fire Weather Watch	Childress, Crosby, Lubbock, Motley, and Terry Counties
04/14/26	Red Flag Warning	Armstrong, Carson, Collingsworth, Dallam, Deaf Smith, Donley, Gray, Hansford, Hartley, Hemphill, Hutchinson, Lipscomb, Moore, Ochiltree, Oldham, Potter, Randall, Sherman, and Wheeler Counties

Fire Activity (*Last 24 Hours)

Report of 651 (+3) fires and 65,523 (+309) acres have been burned this year. There are 125 (-14) counties with burn bans. The Keetch-Byram Drought Index list contains 130 (-8) counties with an average over 400.



Training

DATES		TITLE	COURSE	LOCATION
04/04/26	04/18/26	Community Emergency Response Team Basic Training	G-317	Dallas
04/06/26	04/25/26	Community Emergency Response Team Basic Training	G-317	Weatherford
04/13/26	04/15/26	Intermediate Incident Command System for Expanding Incidents	G-300	Austin
04/13/26	04/15/26	Intermediate Incident Command System for Expanding Incidents	G-300	Houston
04/13/26	04/15/26	Intermediate Incident Command System for Expanding Incidents	G-300	Laredo
04/13/26	04/15/26	Intermediate Incident Command System for Expanding Incidents	G-300	New Braunfels
04/13/26	04/15/26	Intermediate Incident Command System for Expanding Incidents	G-300	San Antonio
04/13/26	04/15/26	Mass Care Emergency Assistance MC/EA Planning and Operations Course	G-418	Humble
04/13/26	04/17/26	HazMat Technician (NFPA Certification Course)	H-501	Huntsville
04/13/26	04/14/26	HazMat Incident Command (Certification Course)	H-502	Pharr

Training

DATES		TITLE	COURSE	LOCATION
04/13/26	04/17/26	Confined Space Rescue Technician (Certification Course)	H-516	Midland
04/13/26	04/17/26	Trench Rescue Technician (Certification Course)	H-517	Abilene
04/13/26	04/17/26	All-Hazards Incident Management Team	O-305	Belton
04/13/26	04/17/26	All-Hazards Incident Management Team	O-305	Corpus Christi
04/13/26	04/17/26	All-Hazards Incident Management Team	O-305	Pecos
04/14/26	04/16/26	Intermediate Incident Command System for Expanding Incidents	G-300	Dickinson
04/14/26	04/15/26	Evacuation and Re-Entry Planning Course	G-358	Lufkin
04/14/26	04/16/26	Disaster Accounting Basics	T-ACC600	Beeville

Statewide Significant Events

DATES		LOCATION	EVENT
04/14/26	04/14/26	Houston	MLB: Houston Astros Game
04/14/26	04/18/26	Galveston	Mustang Week

Exercises

DATES		LOCATION	TYPE: EXERCISE NAME
04/15/26	04/15/26	Austin, TX	Full Scale: Austin Bergstrom Airport
04/15/26	04/15/26	Waco, TX	Full Scale: Waco Airport