

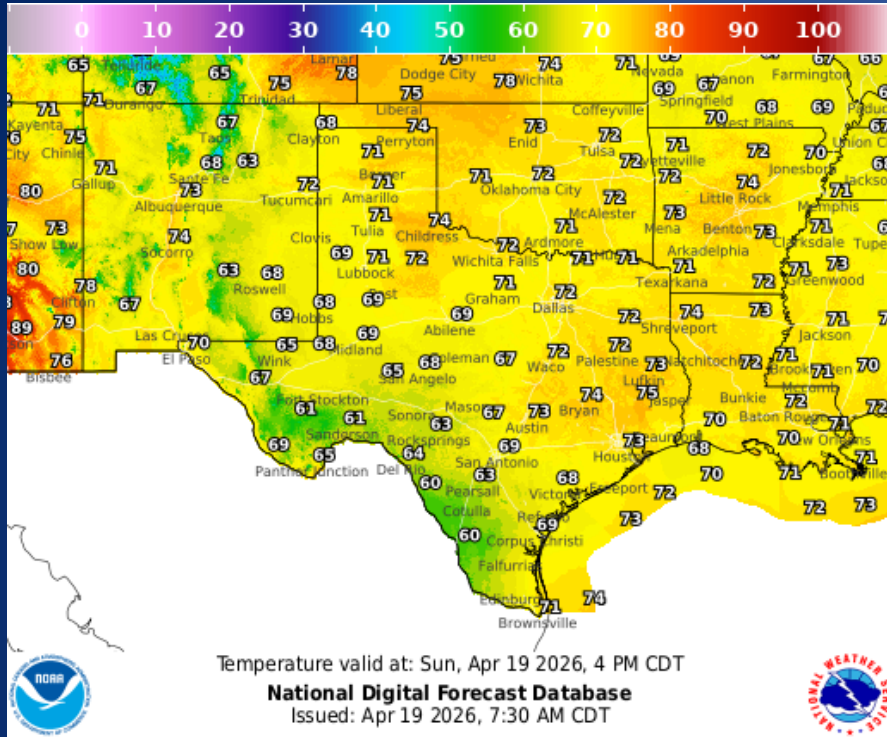
Incidents Reported to the State Operations Center (last 24 hours)

DATE	SUBJECT	LOCATION
04/18/26	Update Report #3 of the Neon White Fire	Dickens County
04/18/26	Update Report #4 of the Neon White Fire	Dickens County
04/18/26	Update Report #5 of the Neon White Fire	Dickens County
04/18/26	Initial Report of the Animal Cracker Fire	Randall County
04/18/26	Initial Report of a Road Closure	Medina County
04/18/26	Final Report of a Road Closure	Medina County
04/18/26	Update Report #6 of the Neon White Fire	Dickens County
04/18/26	Initial Report of the Carson 3710 Fire	Carson County
04/18/26	Update Report of the Pump Jack (3710) Fire	Carson County
04/18/26	Update Report #2 of the Pump Jack Fire	Carson County
04/18/26	Final Report of the Animal Cracker Fire	Randall County
04/18/26	Update Report #7 of the Neon White Fire	Dickens County
04/18/26	Final Report of a Road Closure (SH 16)	Mills County
04/18/26	Final Report of the Pump Jack Fire	Carson County
04/18/26	Preliminary Earthquake Report (M3.6)	Culberson County

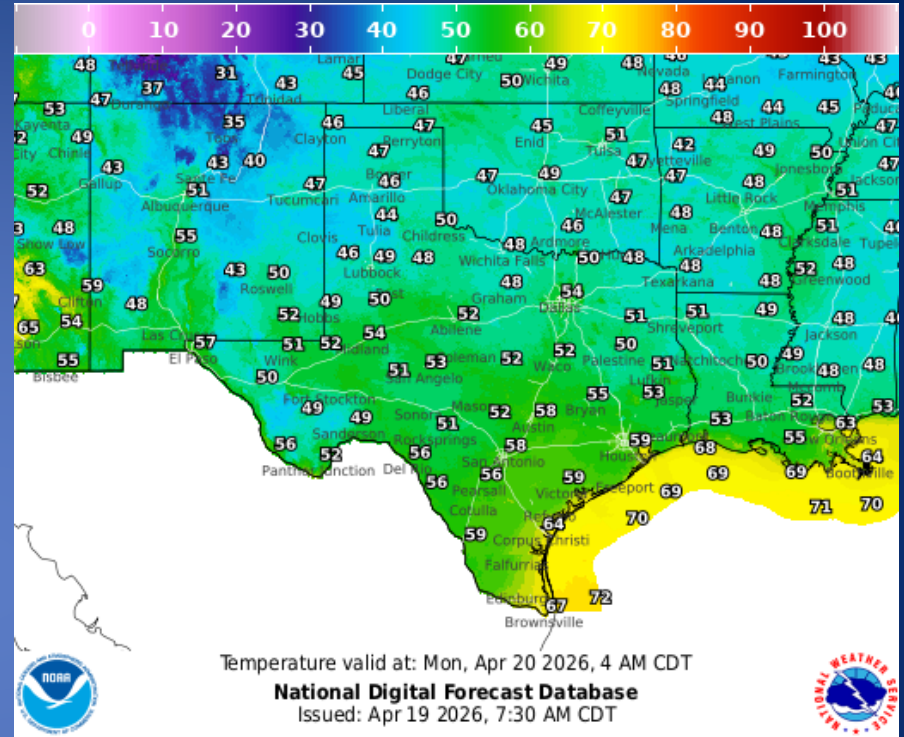
Informational Products Distributed by the State Operations Center

DATE	SUBJECT
04/18/26	Daily Situation Report [25-0026 02JUL Severe Weather]
04/18/26	Daily Situation Report [26-0001 Wildfire Season 2026]
04/18/26	NWS Corpus Christi: Coastal Flood and Small Craft Advisory in Effect
04/18/26	NWS Corpus Christi: Marine Update (Urgent)
04/18/26	NWS Brownsville: Isolated Flooding Possible Sunday and Monday, Other Hazards From Cold Front
04/19/26	NWS Brownsville: Coastal Flood Advisory & High Surf Advisory & High Risk of Rip Currents
04/19/26	Daily NWS Threat Brief

Weather Forecast

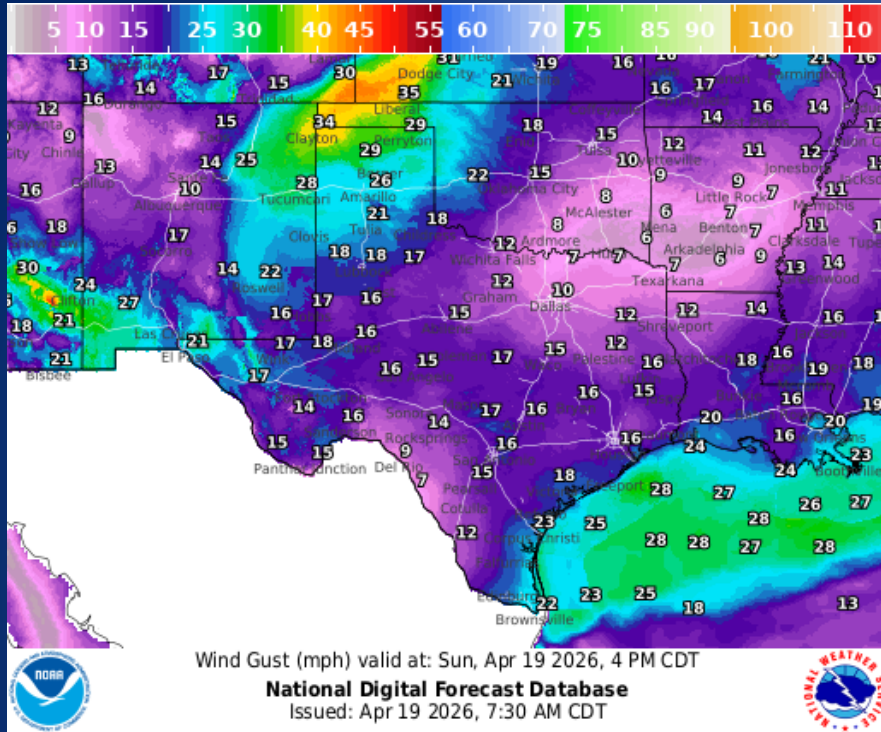


Highs

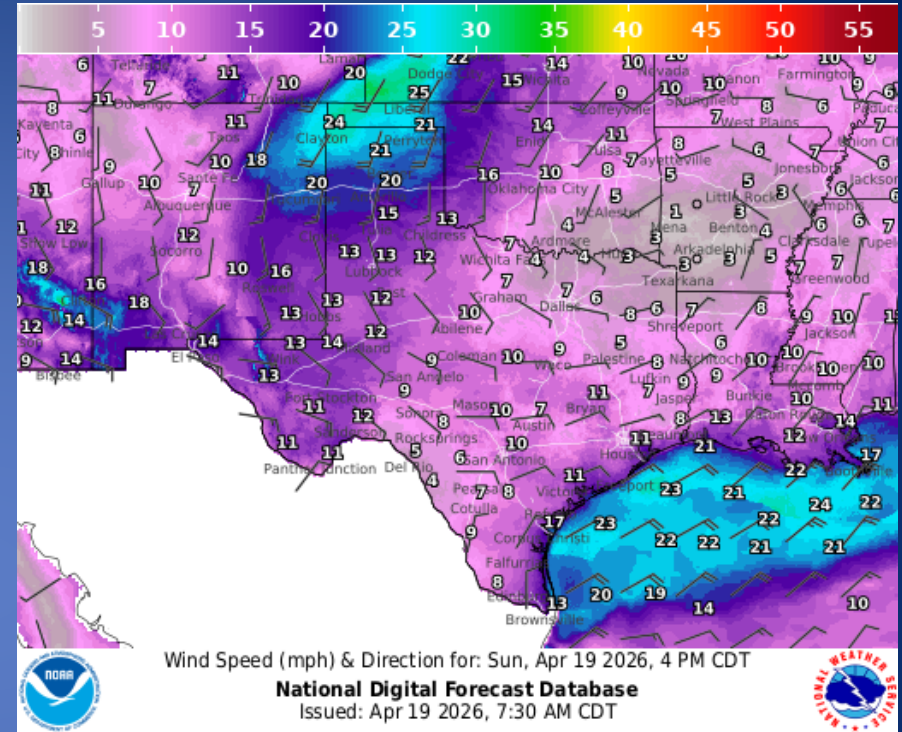


Lows

Weather Forecast

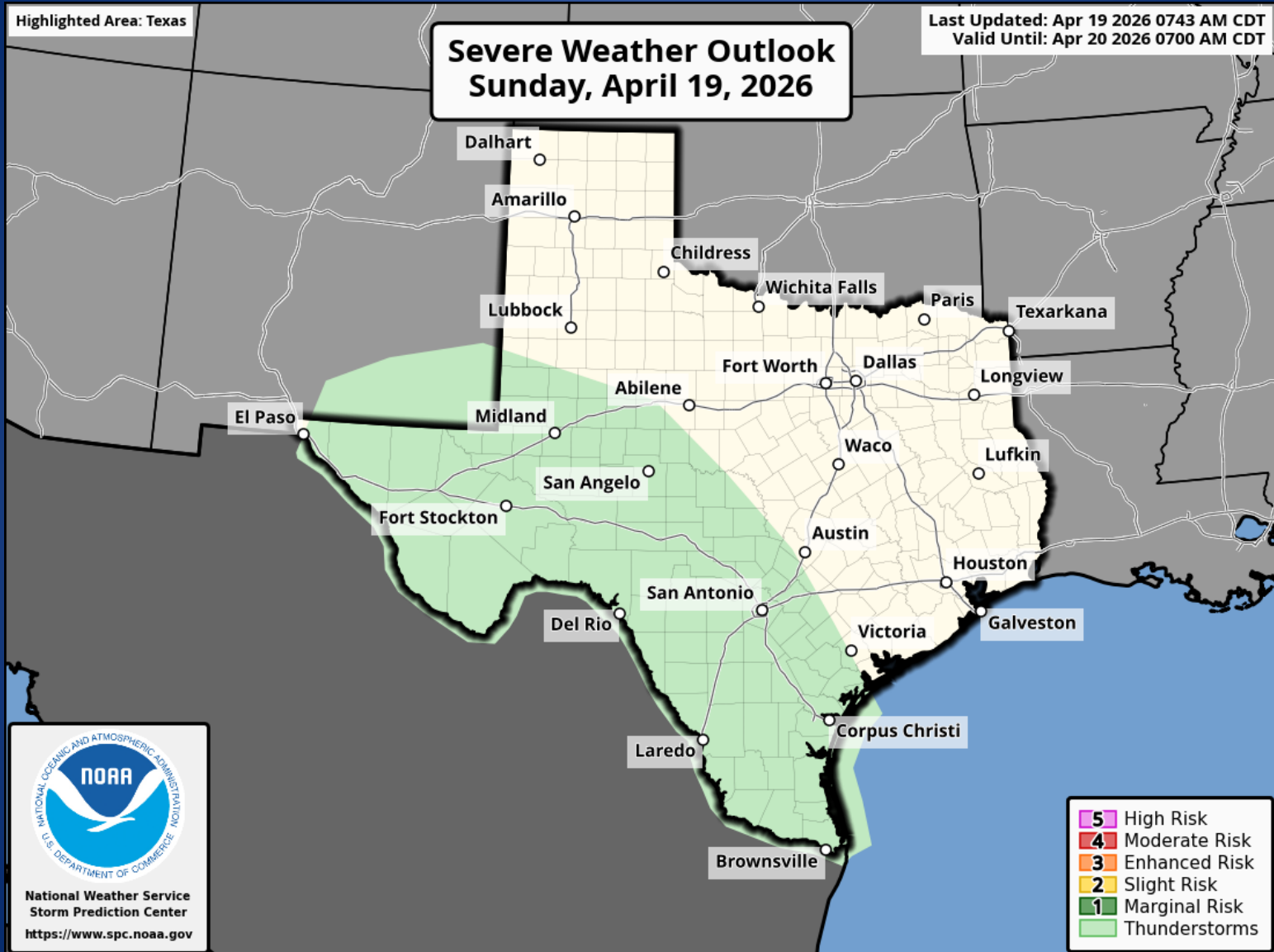


Wind Speed



Wind Gust

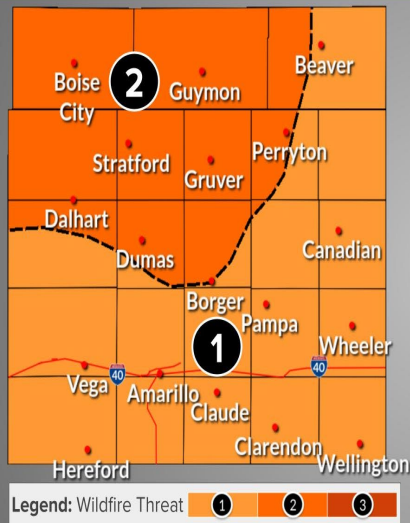
Hazardous Weather



Hazardous Weather

Critical Fire Weather Conditions Today

Updated:
Sun Apr 19, 2026 4:03 AM



What to Expect



Southwest winds 15 to 30 mph gusting **30 to 40 mph** with **very dry conditions**



Increased potential for **wildfire starts** and fires may **spread quickly**



Timing

Critical Fire Weather:
**11 AM - 8 PM
Today**



Safety Info

Take extra precautions to prevent fire starts!

Contact **local law/fire officials** if you smell smoke or see fire!

National Weather Service | Amarillo

Follow Us: @NWSAmarillo

Breezy winds and very low RH values will return today and that will lead to widespread critical Fire Weather conditions, the northwest Panhandles will have stronger winds, and therefore is a bit more of a concern for rapid wildfire growth.

Coastal Flood Advisory

Latest info at weather.gov/bro



6 AM Sunday to 1 PM Sunday



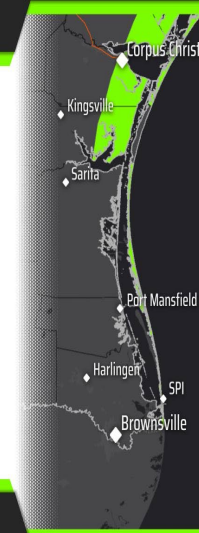
Sunday morning through early Sunday afternoon



Cameron, Willacy, and Kenedy Islands



- Beach Erosion & Coastal Inundation Possible
- Narrow to Impassable Beaches



COASTAL FLOOD
ADVISORY AREA



NATIONAL WEATHER SERVICE
BROWNSVILLE/RIO GRANDE VALLEY

Follow: [X](#) [f](#) [@NWSBrownsville](#)

Updated: April 19, 2026

A Coastal Flood Advisory is in effect from 6 AM Sunday until 1 PM Sunday. Nuisance flooding around high tide may make beaches impassible to vehicles as water reaches into the dunes.

Hazardous Weather

Coastal Flood Advisory

Until 7 PM Sunday



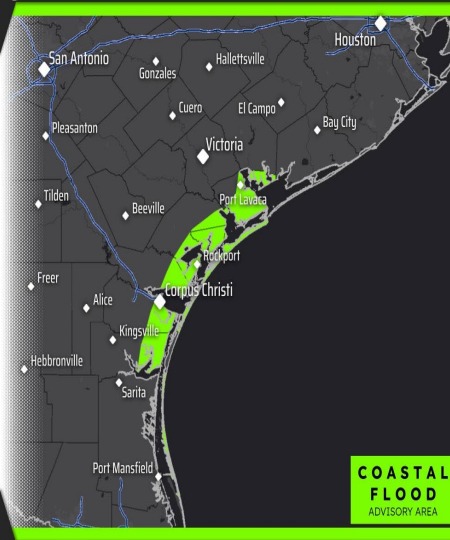
High Tides on Sunday



Coastal Aransas, Kleberg, Nueces, San Patricio, Refugio, Calhoun Counties and Barrier Islands



- High Tides Around 2 Feet Above Normal
- Beach Erosion & Coastal Inundation Possible
- Moderate Risk of Rip Currents



COASTAL FLOOD ADVISORY AREA



NATIONAL WEATHER SERVICE
CORPUS CHRISTI

Follow: @NWSCorpus

Updated: April 19, 2026

With forecast tide levels expected to be around 2 ft above MSL with the next high tide cycle on Sunday AM, minor coastal flooding will be a concern. Combined with a strong, persistent NNE wind, water levels could exceed 2 ft, increasing the extent of minor coastal flooding concerns along inland bays. Please be aware of this when visiting the coastline this weekend.

Rangeland Fire Danger

12 PM Sunday - 9 PM Sunday

Avoid activities that may cause a spark
Check out [weather.gov](#) for more information.



All counties except Kent, King, and Stonewall.



South at 15 to 20 mph



Gusts up to 25 mph



Relative humidity as low as 8 percent



Fire Danger

Low Elevated Critical Extreme



AVOID OUTDOOR BURNING



REPORT FIRES TO LOCAL AUTHORITIES



NATIONAL WEATHER SERVICE
LUBBOCK, TEXAS

Follow: @NWSLubbock

Updated: Sun Apr 19, 2026 1:57 AM



Fire Danger STATEMENT AREA

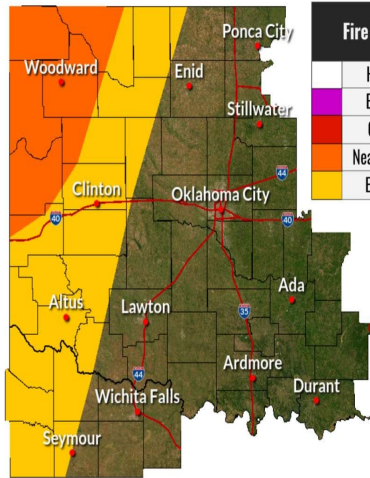
Very dry and southerly winds on Sunday afternoon will create an elevated wildfire danger for most areas.

Hazardous Weather



Fire Weather – Sunday

April 19, 2026
4:55 AM



Timing

→ **Red Flag Warning**
from 12 PM to 8 PM
Sunday



What We Know

- **Elevated to Near-Critical** fire weather conditions.
- Relative humidity as low as 10-20 percent.
- Southwest winds at 15-20 mph with gusts up to 30 mph.



National Weather Service | Norman, Oklahoma



@NWSNorman



weather.gov/norman

Gusty southwest winds and very low afternoon relative humidity will result in increased fire weather conditions across portions of western Oklahoma and western-north Texas on Sunday afternoon and evening.

Weather Advisory/Statement/Watch/Warning Issued

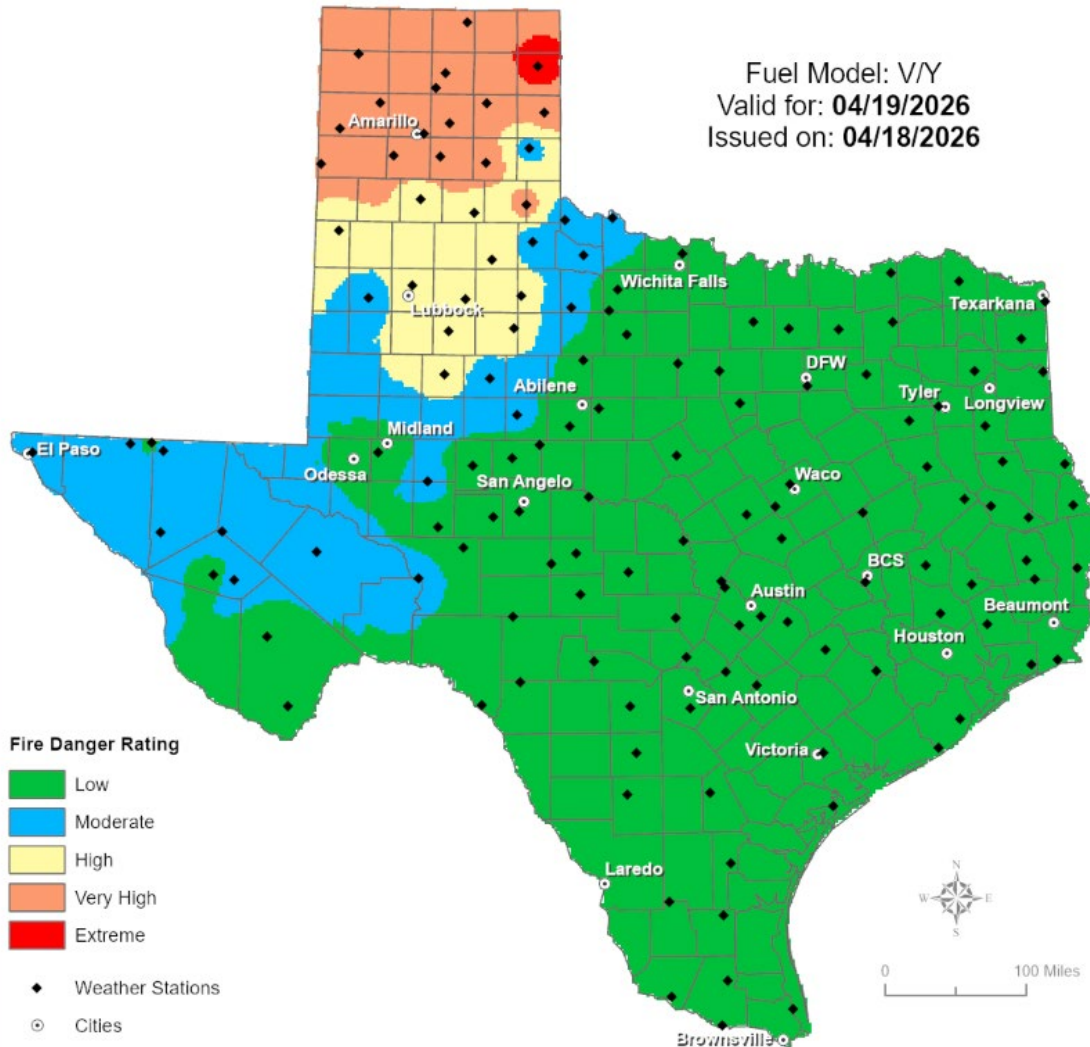
DATE	WARNING TYPE	LOCATION
04/18/26	Special Weather Statement	Bandera, Bastrop, Bell, Bexar, Blanco, Brown, Caldwell, Coleman, Comal, Comanche, Concho, Coryell, Crockett, Ellis, Erath, Fayette, Harris, Harrison, Hays, Henderson, Hill, Jasper, Johnson, Kaufman, Kendall, Kimble, Lampasas, Lee, Marion, Mason, Maverick, McCulloch, Medina, Menard, Milam, Navarro, Newton, Runnels, San Saba, Schleicher, Sutton, Travis, Uvalde, Van Zandt, Williamson, and Zavala Counties
04/18/26	Severe Thunderstorm Warning	Bosque, Cherokee, Comanche, Coryell, Crockett, Gregg, Hamilton, Harrison, Henderson, Hill, Limestone, Llano, Marion, McLennan, Mills, Panola, Rusk, Schleicher, Smith, Sutton, Upshur, Van Zandt, and Wood Counties
04/18/26	Coastal Flood Advisory	Aransas, Calhoun, Cameron, Kenedy, Kleberg, Nueces, Refugio, San Patricio, and Willacy Counties
04/18/26	Freeze Warning	Bailey, Castro, Dallam, Deaf Smith, Hale, Hansford, Hartley, Lamb, Moore, Ochiltree, Oldham, Parmer, Potter, Randall, Sherman, and Swisher Counties
04/18/26	Rip Current Statement	Cameron, Kenedy, and Willacy Counties

Weather Advisory/Statement/Watch/Warning Issued

DATE	WARNING TYPE	LOCATION
04/18/26	Gale Warning	Aransas, Brazoria, Calhoun, Chambers, Galveston, Jefferson, Matagorda, Nueces, Refugio, and San Patricio Counties
04/18/26	Airport Weather Warning	Bexar, Dallas, Tarrant, and Travis Counties
04/18/26	Flood Advisory	Chambers, Fort Bend, Harris, and Liberty Counties
04/18/26	Small Craft Advisory	Aransas, Brazoria, Calhoun, Cameron, Chambers, Galveston, Jefferson, Kenedy, Kleberg, Matagorda, Nueces, Orange, Refugio, San Patricio, and Willacy Counties
04/18/26	Gale Watch	Aransas, Calhoun, Jefferson, Refugio, and San Patricio Counties
04/18/26	Wind Advisory	Brazoria, Chambers, Galveston, Harris, and Matagorda Counties
04/19/26	Rip Current Advisory	Cameron, Kenedy, and Willacy Counties

Fire Danger Forecast

Forecast Fire Danger



Burn Ban

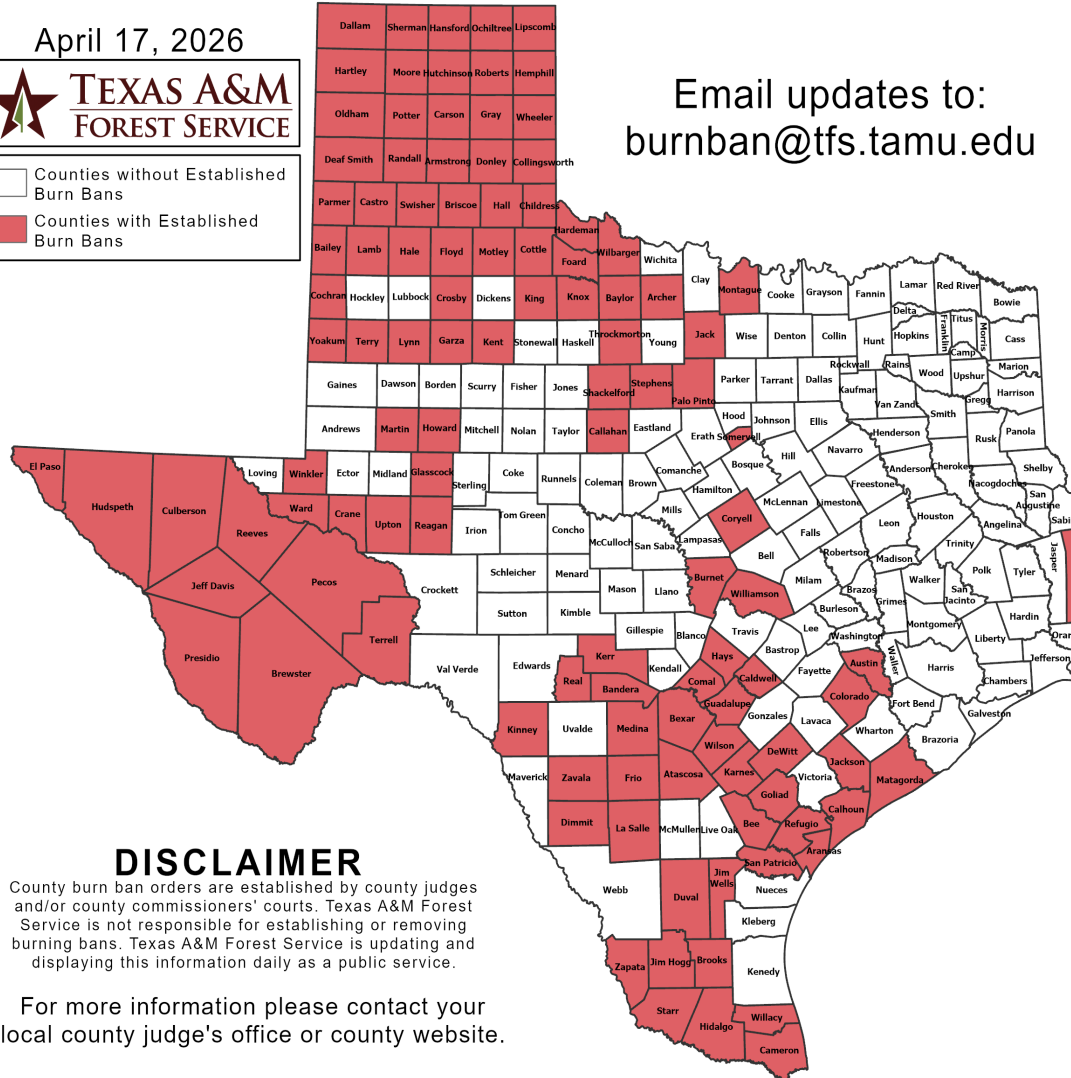
OUTDOOR BURN BANS

April 17, 2026



Counties without Established Burn Bans
 Counties with Established Burn Bans

Email updates to:
burnban@tfs.tamu.edu



Counties with Burn Bans: 112

- | | | |
|---------------|------------|--------------|
| Aransas | Foard | Motley |
| Archer | Frio | Newton |
| Armstrong | Garza | Ochiltree |
| Atascosa | Glasscock | Oldham |
| Austin | Goliad | Palo Pinto |
| Bailey | Gray | Parmer |
| Bandera | Guadalupe | Pecos |
| Baylor | Hale | Potter |
| Bee | Hall | Presidio |
| Bexar | Hansford | Randall |
| Brewster | Hardeman | Reagan |
| Briscoe | Hartley | Real |
| Brooks | Hays | Reeves |
| Burnet | Hemphill | Refugio |
| Caldwell | Hidalgo | Roberts |
| Calhoun | Howard | San Patricio |
| Callahan | Hudspeth | Shackelford |
| Cameron | Hutchinson | Sherman |
| Carson | Jack | Somervell |
| Castro | Jackson | Starr |
| Childress | Jeff Davis | Stephens |
| Cochran | Jim Hogg | Swisher |
| Collingsworth | Jim Wells | Terrell |
| Colorado | Karnes | Terry |
| Comal | Kent | Throckmorton |
| Coryell | Kerr | Upton |
| Cottle | King | Ward |
| Crane | Kinney | Wheeler |
| Crosby | Knox | Wilbarger |
| Culberson | Lamb | Willacy |
| Dallam | La Salle | Williamson |
| Deaf Smith | Lipscomb | Wilson |
| DeWitt | Lynn | Winkler |
| Dimmit | Martin | Yoakum |
| Donley | Matagorda | Zapata |
| Duval | Medina | Zavala |
| El Paso | Montague | |
| Floyd | Moore | |

DISCLAIMER

County burn ban orders are established by county judges and/or county commissioners' courts. Texas A&M Forest Service is not responsible for establishing or removing burning bans. Texas A&M Forest Service is updating and displaying this information daily as a public service.

For more information please contact your local county judge's office or county website.

RED FLAG WARNINGS: www.weather.gov

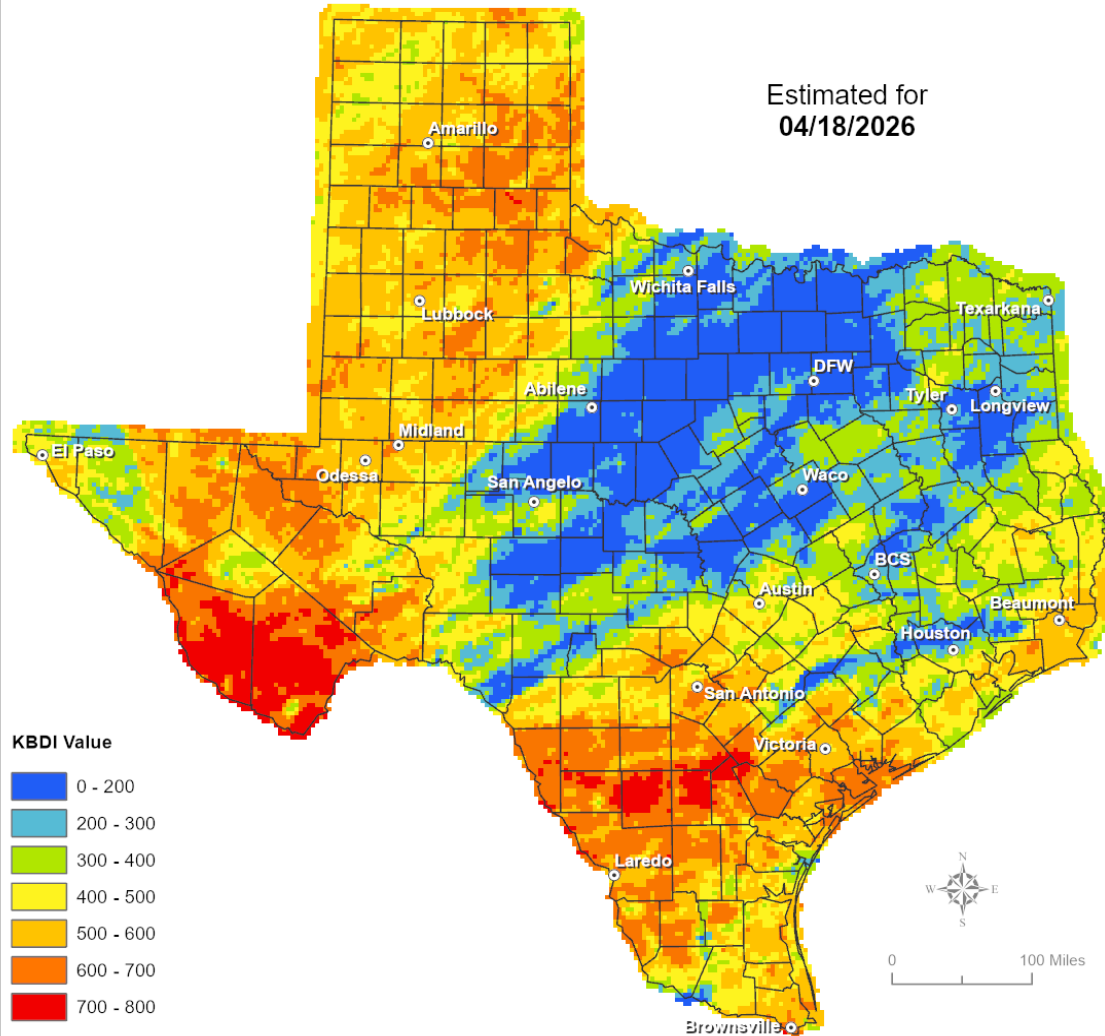
Additional map formats available at <https://tfsweb.tamu.edu/Burnbans/>

Keetch-Byram Drought

Keetch-Byram Drought Index

(4 km x 4 km resolution)

Estimated for
04/18/2026



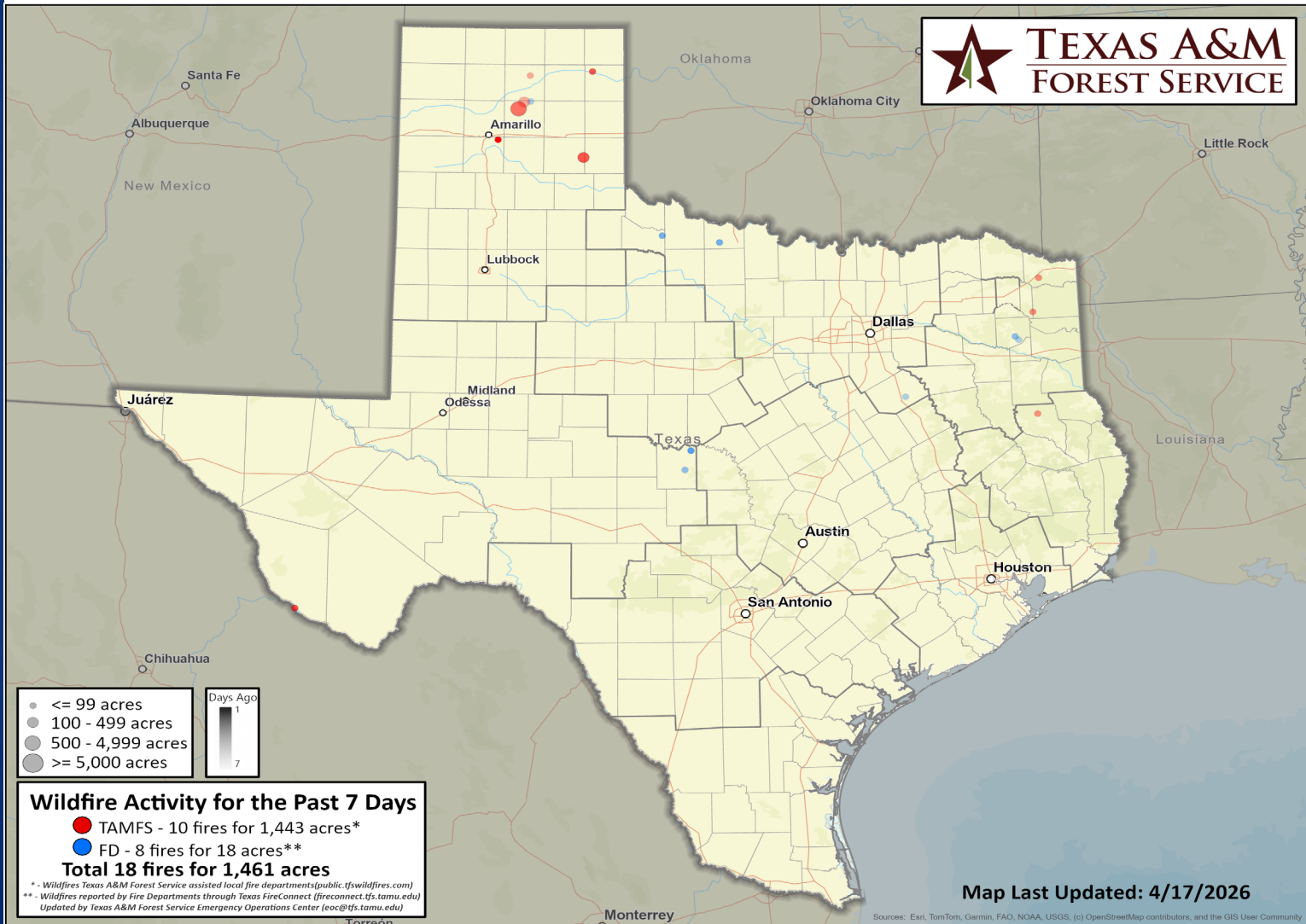
Fire Weather

Warnings/Watches/Statements

DATE	WARNING TYPE	LOCATION
04/18/26	Red Flag Warning	Armstrong, Carson, Collingsworth, Dallam, Deaf Smith, Donley, Gray, Hansford, Hartley, Hemphill, Hutchinson, Lipscomb, Moore, Ochiltree, Oldham, Potter, Randall, Roberts, Sherman, and Wheeler Counties

Fire Activity (*Last 24 Hours)

Report of 652 (+1) fires and 65,597 (+74) acres have been burned this year. There are 112 (No Change) counties with burn bans. The Keetch-Byram Drought Index list contains 135 (+1) counties with an average over 400.



Training

DATES		TITLE	COURSE	LOCATION
04/06/26	04/25/26	Community Emergency Response Team Basic Training	G-317	Weatherford

Statewide Significant Events

DATES		LOCATION	EVENT
04/15/26	04/22/26	Houston	America 250: Fleet Week
04/16/26	04/19/26	Fort Worth	Fort Worth Art Fair
04/16/26	04/26/26	San Antonio	Fiesta Festival
04/17/26	04/19/26	Houston	Houston Astros
04/17/26	04/19/26	Houston	Clash of Clubs
04/17/26	04/19/26	Port Aransas	Sand Fest
04/19/26	04/26/26	Fort Worth	USTRC National Finals