

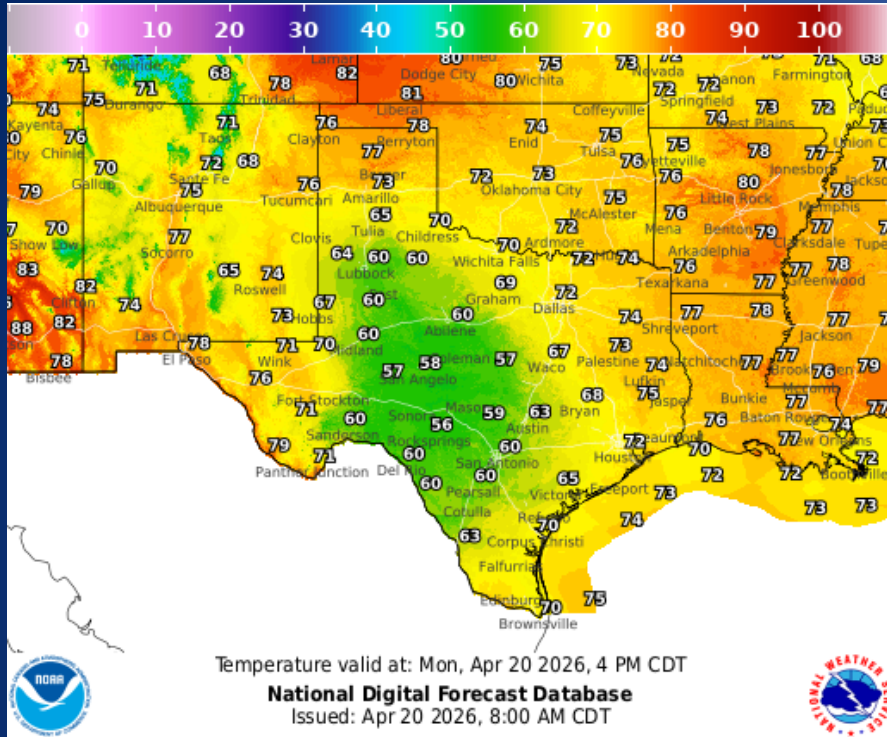
Incidents Reported to the State Operations Center (last 24 hours)

DATE	SUBJECT	LOCATION
04/19/26	Update Report #8 of the Neon White Fire	Dickens County
04/19/26	Final Report of the Neon White Fire	Dickens County
04/19/26	Initial Report of a Road Closure (US-281)	Live Oak County
04/19/26	Final Report of a Road Closure (US-281)	Live Oak County
04/19/26	Initial Report of the Gann Branch Fire	Bell County
04/19/26	Final Report of the Gann Branch Fire	Bell County

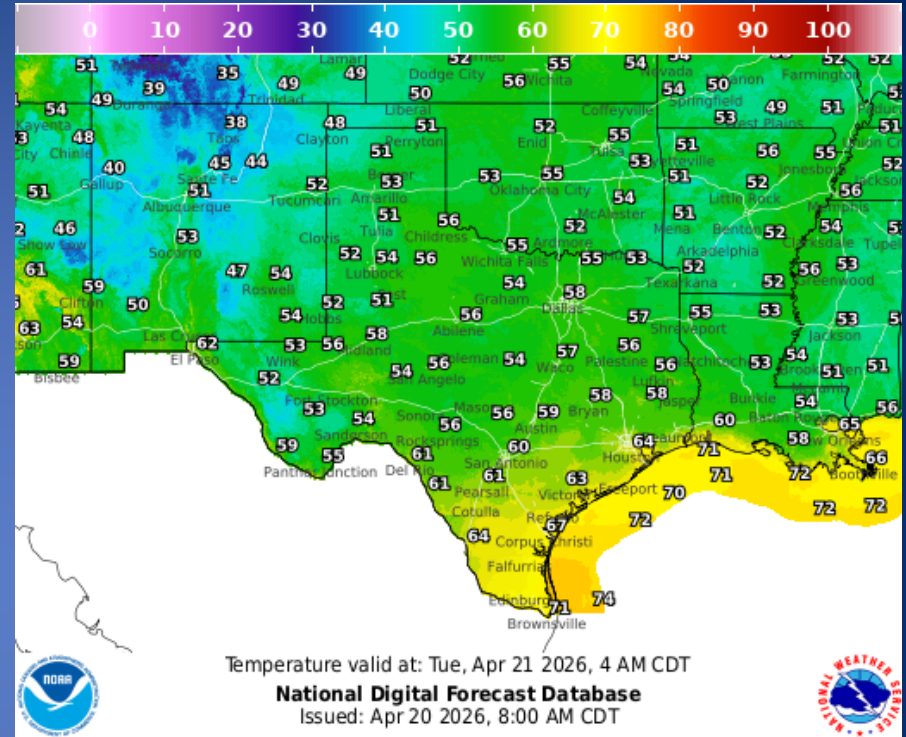
Informational Products Distributed by the State Operations Center

DATE	SUBJECT
04/19/26	Daily Situation Report [25-0026 02JUL Severe Weather]
04/19/26	Daily Situation Report [26-0001 Wildfire Season 2026]
04/19/26	NWS Corpus Christi: Coastal Flood Advisory for Monday/Updated Sunday PM
04/20/26	NWS Brownsville: High Risk of Rip Currents
04/20/26	NWS El Paso, TX/Santa Teresa, NM: Hazards Outlook
04/20/26	Daily NWS Threat Brief

Weather Forecast

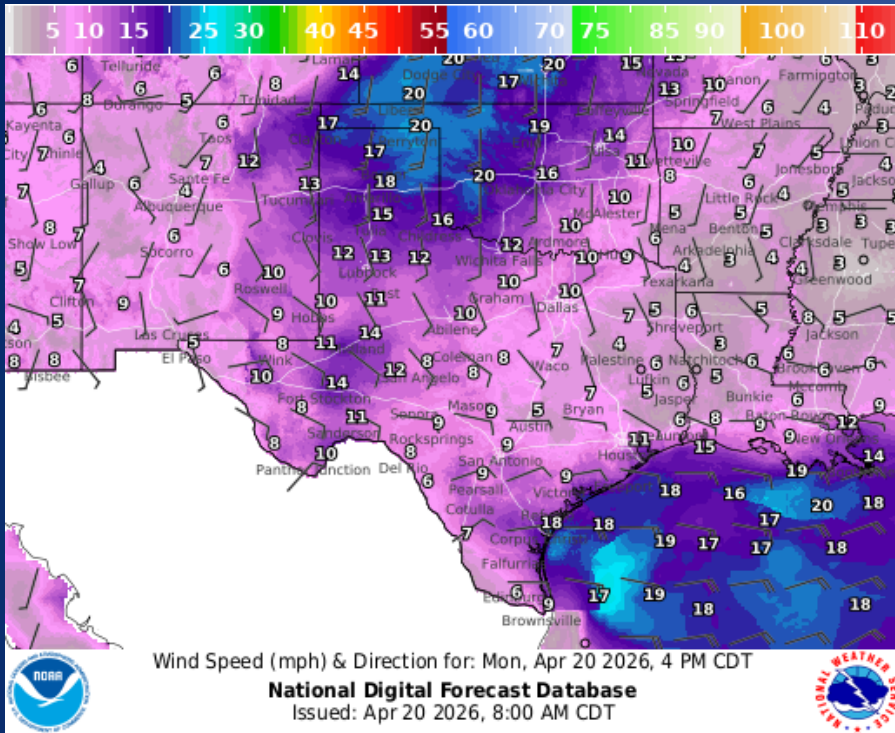


Highs

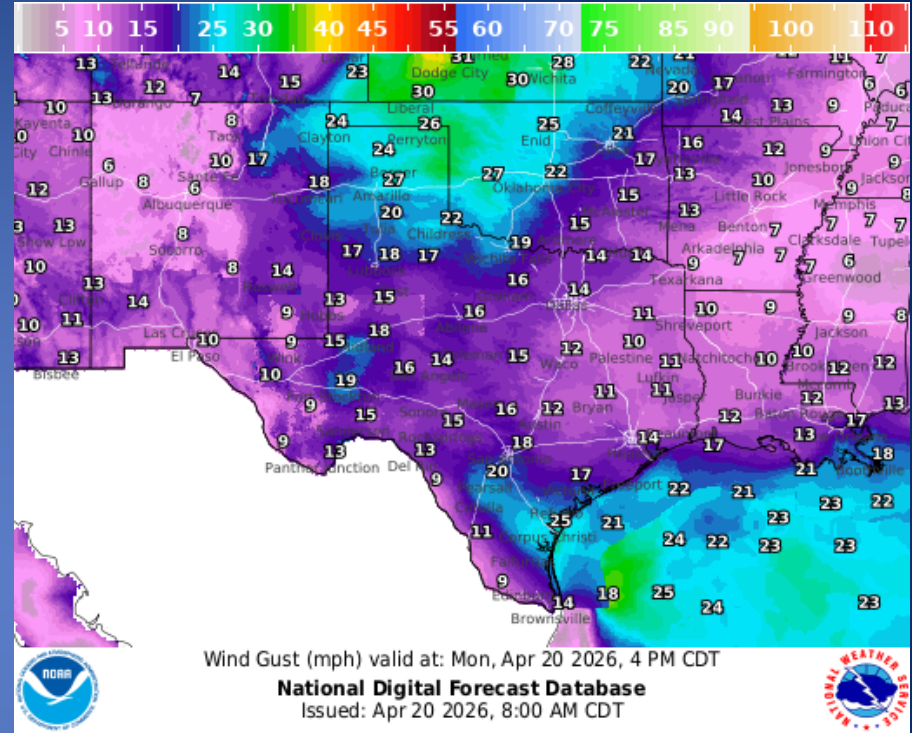


Lows

Weather Forecast

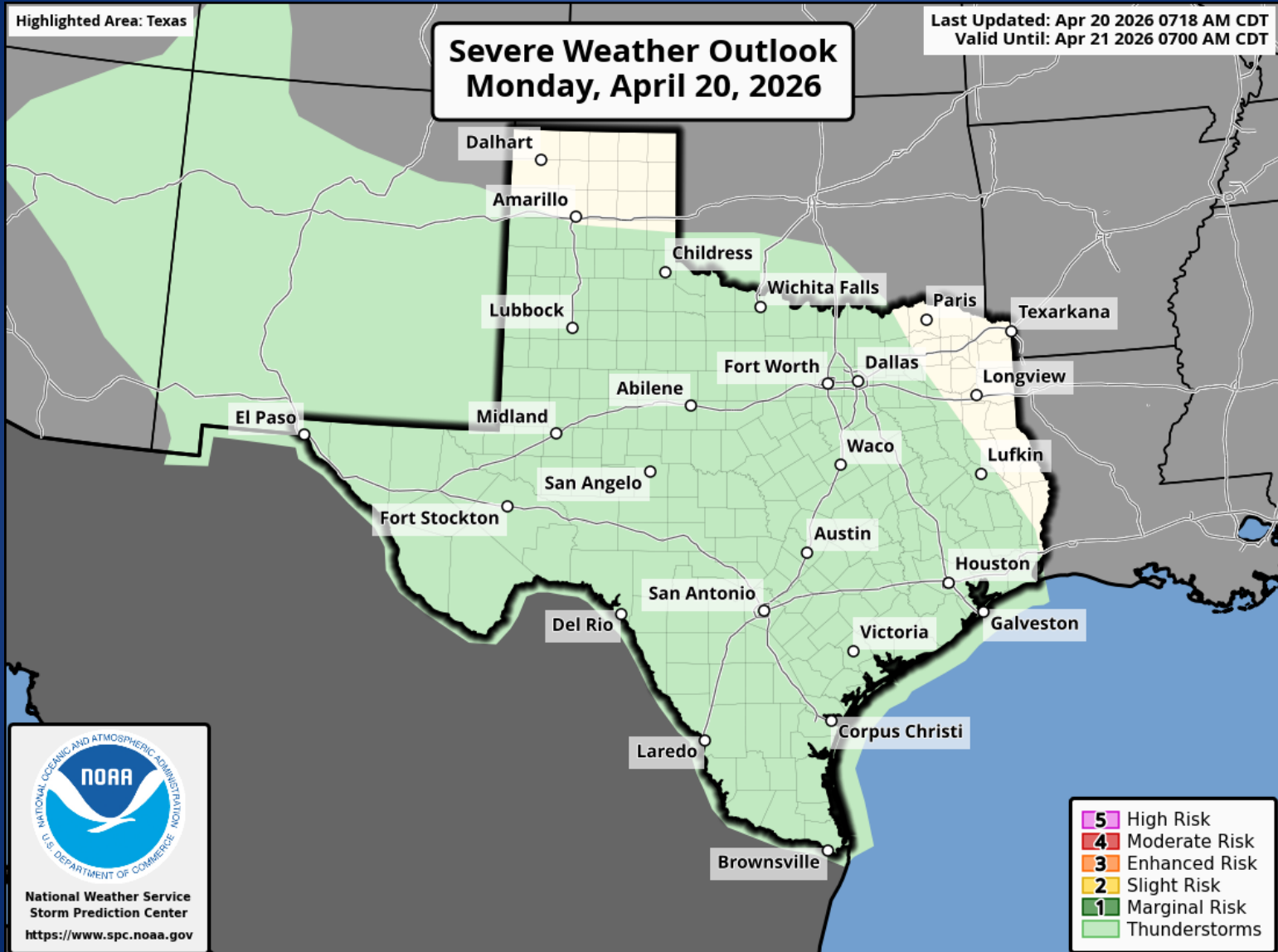


Wind Speed



Wind Gust

Hazardous Weather



Hazardous Weather

Locally Heavy Rainfall Possible Today *Have multiple ways to receive weather warnings*

1 2 3 4 Up to a **Level 1** of 4 risk

Day 1 Excessive Rainfall Outlook
Monday, April 20, 2026

Weather Forecast Office
Austin/San Antonio, TX

Valid 2026-04-20 12:00Z - 2026-04-21 12:00Z
Issued 2026-04-20 08:04Z
Weather Prediction Center

Today

- LOCALLY HEAVY RAIN**
Rainfall of 0.25 to 1.50 inch; isolated pockets up to 3 inches may lead to flooding.
- Review safety plans.** **Have multiple ways to receive weather warnings.**
- Camping? Stay weather aware.** **Outdoor plans? Stay weather aware.**

National Weather Service Austin / San Antonio
@weather.gov/EWX
Follow: X f @NWSSanAntonio

Updated: Mon Apr 20, 2026 3:26 AM

Rainfall over the central part South-Central Texas will generally be 1.00" to 1.50", but there may be isolated spots up to 3". There is a Level 1 risk of flooding today.

High Risk of Rip Currents *Latest info at weather.gov/bro*

Now Until Sunrise Tuesday

- Cameron, Willacy, and Kenedy Islands**
- Numerous, Strong, Life-Threatening Rip Currents**

Rip Currents can sweep even the best swimmers away from shore into deeper water!
Residents and visitors are strongly urged to stay out of the surf!

NATIONAL WEATHER SERVICE
BROWNSVILLE/RIO GRANDE VALLEY
Follow: X f @NWSBrownsville

Updated: April 20, 2026

HIGH RISK RIP CURRENTS

There is a **HIGH RISK** of rip currents at the beaches along the Lower Texas Coast due to elevated seas.

Hazardous Weather

Coastal Flood Advisory

4 AM to 7 PM Monday



High Tides on Monday



Aransas, Kleberg, Nueces, and Calhoun Islands



- High Tides Around 2 Feet Above Normal
- Beach Erosion & Coastal Inundation Possible
- Moderate Risk of Rip Currents



COASTAL FLOOD ADVISORY AREA



NATIONAL WEATHER SERVICE
CORPUS CHRISTI

Follow: @NWSCorpus

Updated: April 19, 2026

With forecast tide levels expected to be around 2 ft above MSL with the next high tide cycle on Monday AM, minor coastal flooding will be a concern. Combined with a strong, persistent easterly wind, water levels could exceed 2 ft, increasing the likelihood of minor coastal flooding concerns.

Rain Gradually Moves in Today

weather.gov/FWD

Issued Mon Apr 20, 2026 2:56 AM

Rain and isolated storms move in from the west today before a lull in coverage this evening.

Scattered showers and storms will then develop mainly in Central Texas overnight.

Afternoon Highs: 60s out west, low to mid 70s out east

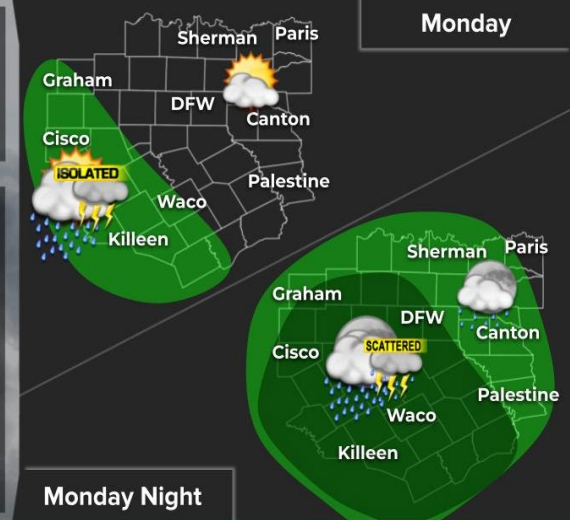
Overnight Lows: Low to mid 50s

Rain Amounts:

- Mostly 0.10" to 0.50"
- Isolated ~1" in Central TX



When thunder roars go indoors. Wait at least 30 minutes from the sound of the last thunder to resume outdoor activities.



NATIONAL WEATHER SERVICE FORT WORTH TX

Follow: @NWSFortWorth

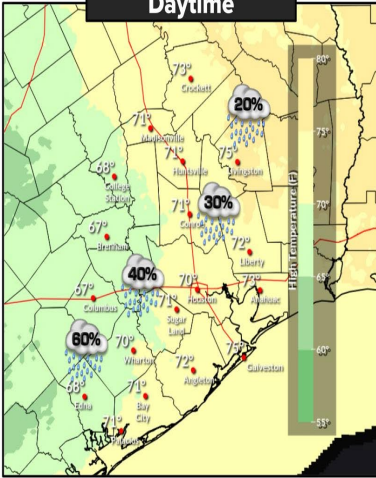
Rain and isolated storms move in from the west today before a lull in coverage this evening. Showers and storms then increase in coverage overnight into Tuesday morning. Highs today will range from the low 60s out west to low/mid 70s out east where it will be drier and sunnier. Rain amounts will mostly be around a tenth to half an inch, with isolated totals around an inch in Central TX.

Hazardous Weather

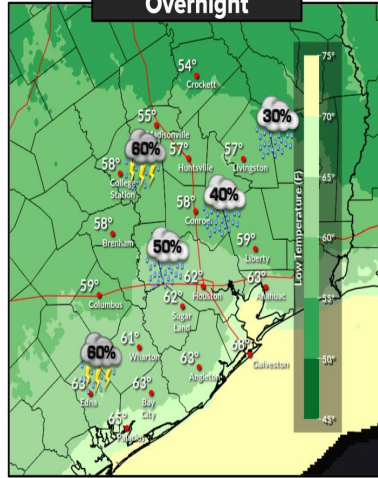
Today

weather.gov/Houston
Updated: Mon Apr 20, 2026 5:06 AM

Daytime



Overnight



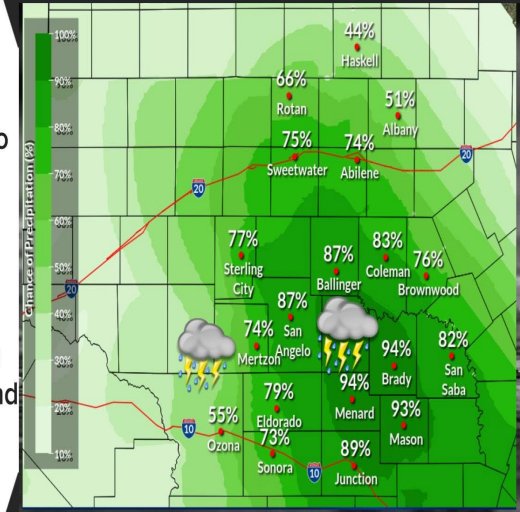
NATIONAL WEATHER SERVICE OFFICE HOUSTON-GALVESTON, TX
Follow: @NWSHouston

Mostly cloudy skies are expected today, with high temperatures between 65-73°F. There will be a chance of showers and possibly a thunderstorm mainly along and west of Interstate 45. Chances for showers and storms increase tonight with lows in the 50s.

Showers & Thunderstorms Today

Scattered to numerous showers with a few embedded storms will continue to develop from south to north across much of the area today. Most of the rain will be south of Interstate 20.

Rainfall amounts expected to be mostly between one-half inch and 1.5 inches. Ponding of water on roads is possible.



NATIONAL WEATHER SERVICE SAN ANGELO
Follow: @NWSsanAngelo

weather.gov/SJT
Updated: Mon Apr 20, 2026 4:24 AM

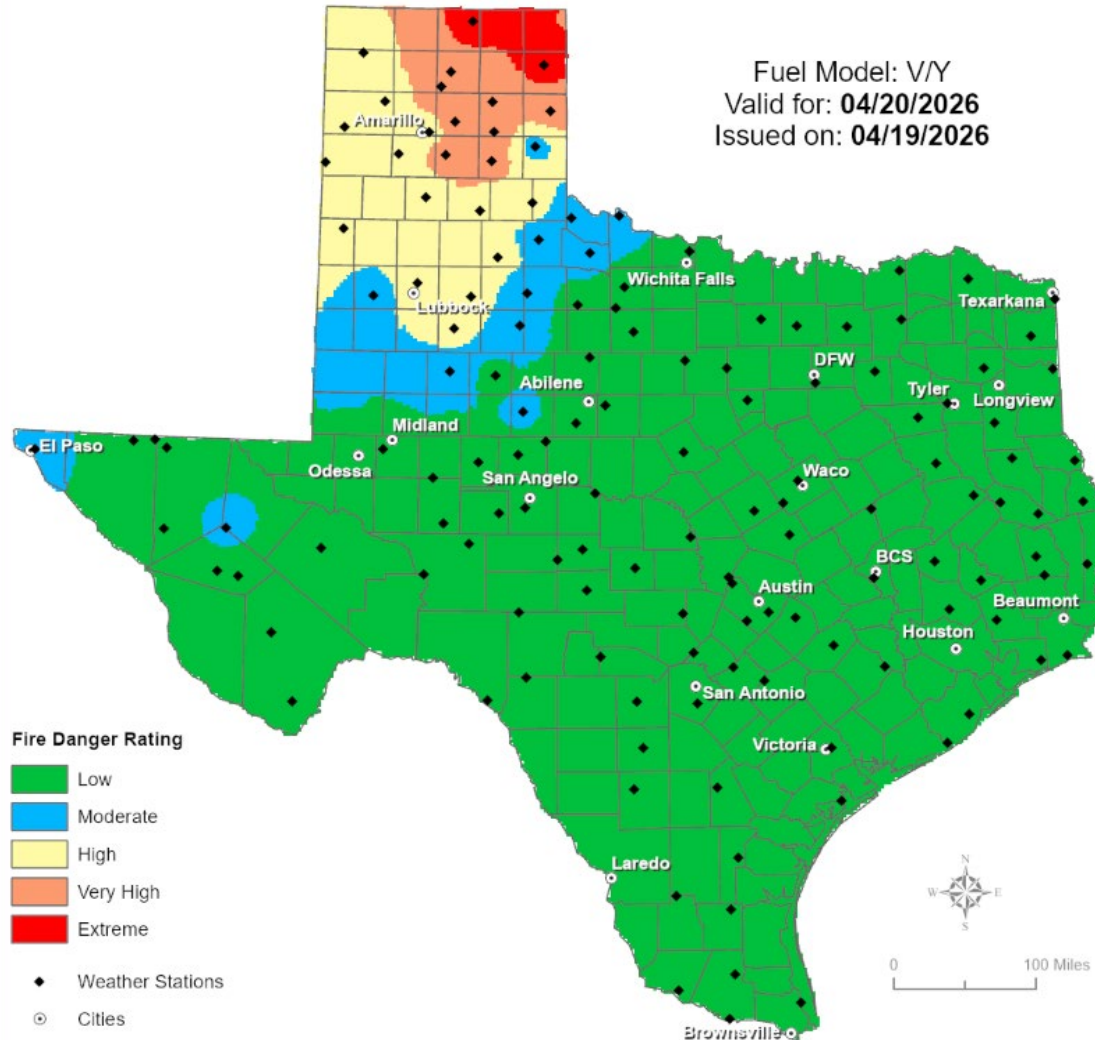
Scattered to numerous showers with a few embedded thunderstorms will continue to develop from south to north across much of the area today. Most of the rain will be south of Interstate 20.

Weather Advisory/Statement/Watch/Warning Issued

DATE	WARNING TYPE	LOCATION
04/19/26	Rip Current Statement	Cameron, Kenedy, and Willacy Counties
04/19/26	Small Craft Advisory	Aransas, Brazoria, Calhoun, Cameron, Galveston, Jackson, Jefferson, Kenedy, Kleberg, Matagorda, Nueces, Refugio, San Patricio, and Willacy Counties
04/19/26	Coastal Flood Advisory	Aransas, Calhoun, Kleberg, Nueces, Refugio, and San Patricio Counties
04/19/26	High Surf Advisory	Cameron, Kenedy, and Willacy Counties
04/19/26	Special Weather Statement	Webb County
04/19/26	Airport Weather Warning	Midland County
04/20/26	Rip Current Statement	Cameron, Kenedy, and Willacy Counties
04/20/26	Airport Weather Warning	Midland County
04/20/26	Coastal Flood Statement	Cameron, Kenedy, and Willacy Counties

Fire Danger Forecast

Forecast Fire Danger



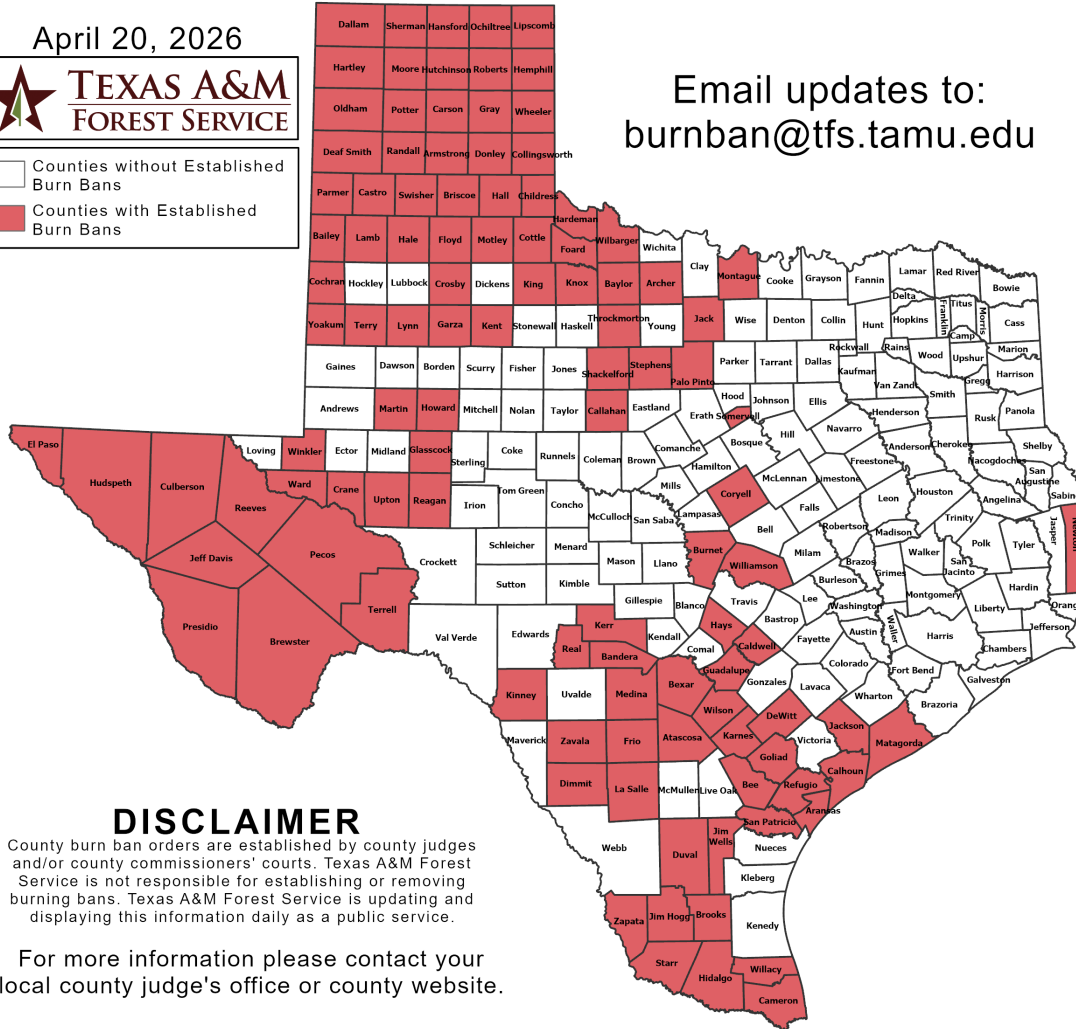
Burn Ban

OUTDOOR BURN BANS

April 20, 2026



Counties without Established Burn Bans
 Counties with Established Burn Bans



Email updates to:
burnban@tfs.tamu.edu

Counties with Burn Bans: 109

- | | | |
|---------------|------------|--------------|
| Aransas | Garza | Newton |
| Archer | Glasscock | Ochiltree |
| Armstrong | Goliad | Oldham |
| Atascosa | Gray | Palo Pinto |
| Bailey | Guadalupe | Parmer |
| Bandera | Hale | Pecos |
| Baylor | Hall | Potter |
| Bee | Hansford | Presidio |
| Bexar | Hardeman | Randall |
| Brewster | Hartley | Reagan |
| Briscoe | Hays | Real |
| Brooks | Hemphill | Reeves |
| Burnet | Hidalgo | Refugio |
| Caldwell | Howard | Roberts |
| Calhoun | Hudspeth | San Patricio |
| Callahan | Hutchinson | Shackelford |
| Cameron | Jack | Sherman |
| Carson | Jackson | Somervell |
| Castro | Jeff Davis | Starr |
| Childress | Jim Hogg | Stephens |
| Cochran | Jim Wells | Swisher |
| Collingsworth | Karnes | Terrill |
| Coryell | Kent | Terry |
| Cottle | Kerr | Throckmorton |
| Crane | King | Upton |
| Crosby | Kinney | Ward |
| Culberson | Knox | Wheeler |
| Dallam | Lamb | Wilbarger |
| Deaf Smith | La Salle | Willacy |
| DeWitt | Lipscomb | Williamson |
| Dimmit | Lynn | Wilson |
| Donley | Martin | Winkler |
| Duval | Matagorda | Yoakum |
| El Paso | Medina | Zapata |
| Floyd | Montague | Zavala |
| Foard | Moore | |
| Frio | Motley | |

DISCLAIMER

County burn ban orders are established by county judges and/or county commissioners' courts. Texas A&M Forest Service is not responsible for establishing or removing burning bans. Texas A&M Forest Service is updating and displaying this information daily as a public service.

For more information please contact your local county judge's office or county website.

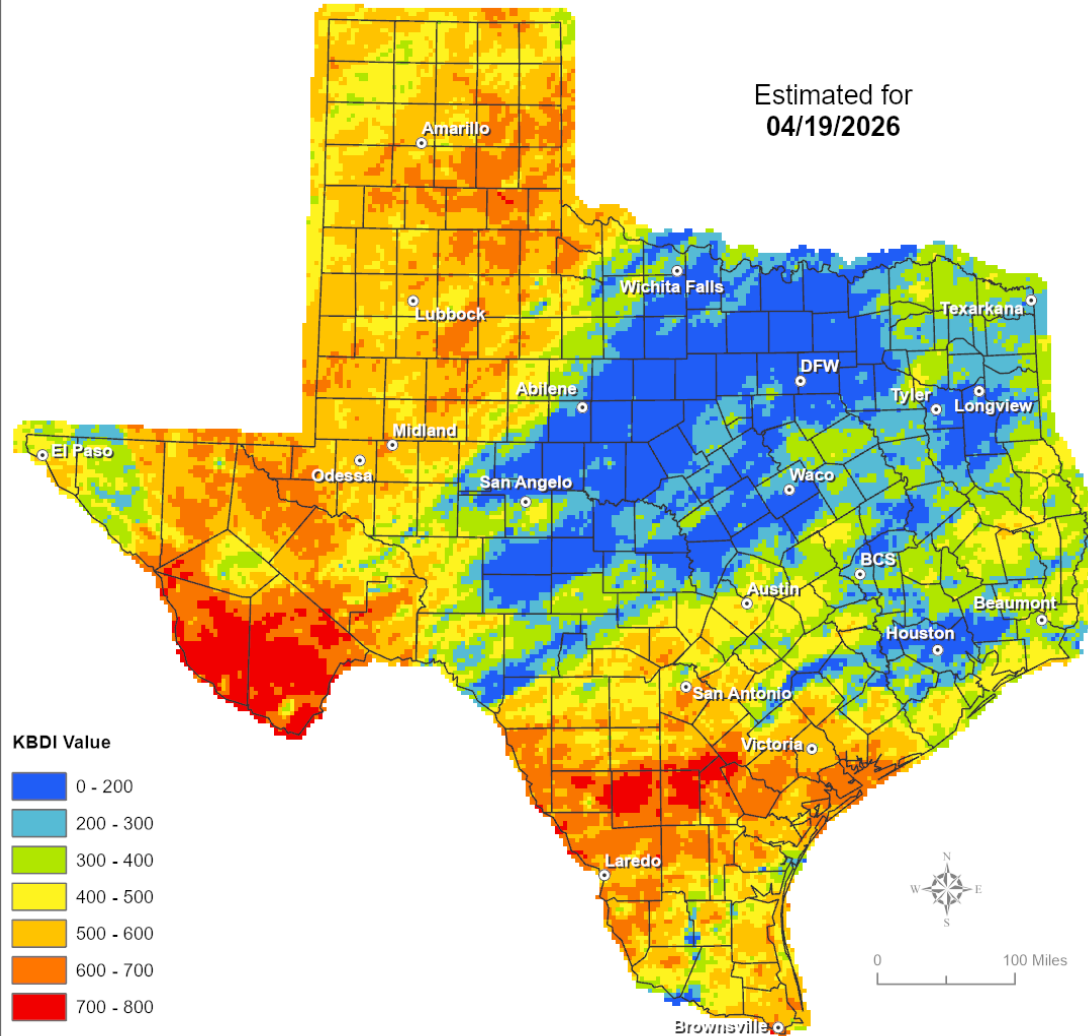
RED FLAG WARNINGS: www.weather.gov
 Additional map formats available at <http://tfsweb.tamu.edu/Burnbans/>

Keetch-Byram Drought

Keetch-Byram Drought Index

(4 km x 4 km resolution)

Estimated for
04/19/2026

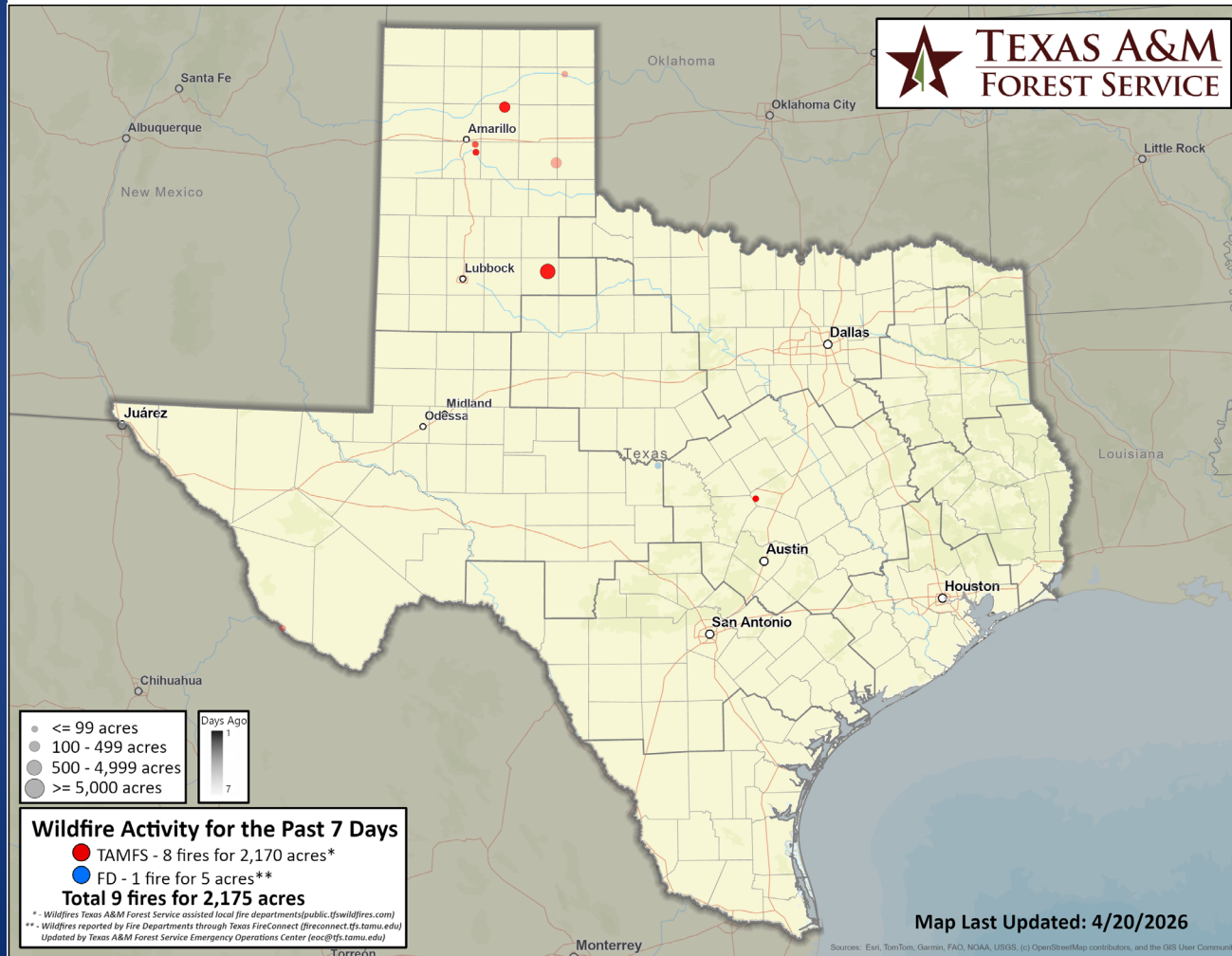


Fire Weather Warnings/Watches/Statements

DATE	WARNING TYPE	LOCATION
04/20/26	Fire Danger Statement	Dallam, Gray, Hansford, Hartley, Hemphill, Hutchinson, Lipscomb, Moore, Ochiltree, Roberts, Fisher, Sherman, Swisher, and Wheeler Counties

Fire Activity (*Last 24 Hours)

Report of 652 (No Change) fires and 65,597 (No Change) acres have been burned this year. There are 109 (-3) counties with burn bans. The Keetch–Byram Drought Index list contains 122 (-13) counties with an average over 400.



Training

DATES		TITLE	COURSE	LOCATION
04/06/26	04/25/26	Community Emergency Response Team Basic Training	G-317	Weatherford
04/20/26	04/22/26	Intermediate Incident Command System for Expanding Incidents	G-300	Missouri City
04/20/26	04/22/26	Intermediate Incident Command System for Expanding Incidents	G-300	Plano
04/20/26	04/22/26	Intermediate Incident Command System for Expanding Incidents	G-300	Murphy
04/20/26	04/22/26	Intermediate Incident Command System for Expanding Incidents	G-300	Wichita Falls
04/20/26	04/24/26	HazMat Technician (NFPA Certification Course)	H-501	LaPorte

Statewide Significant Events

DATES		LOCATION	EVENT
04/15/26	04/22/26	Houston	America 250: Fleet Week
04/16/26	04/26/26	San Antonio	Fiesta
04/19/26	04/26/26	Fort Worth	United States Team Roping Championships National Finals