



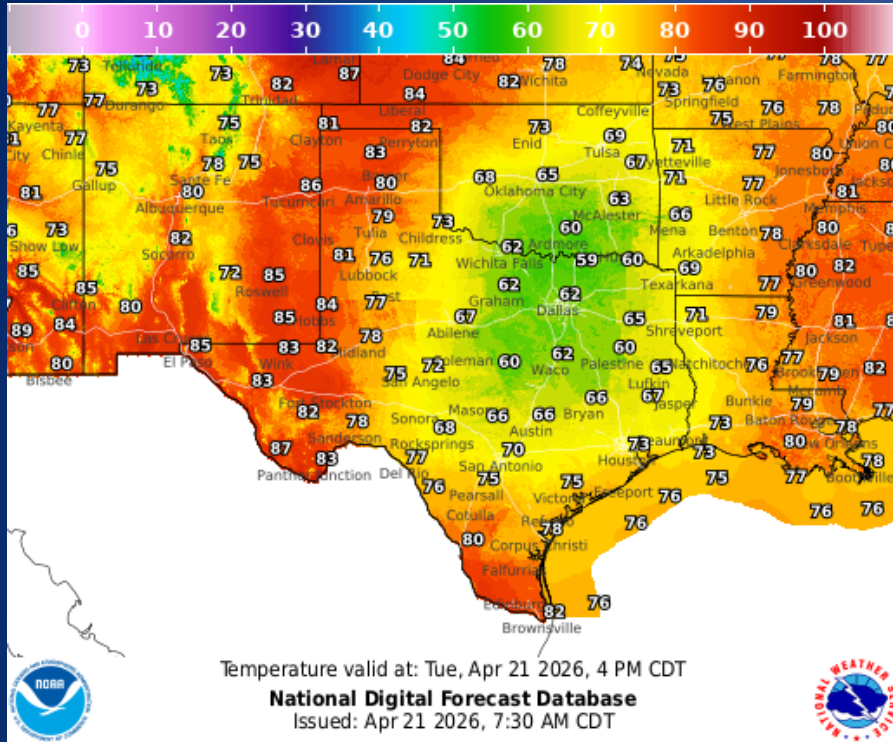
# Incidents Reported to the State Operations Center (last 24 hours)

DATE	SUBJECT	LOCATION
04/20/26	Initial Report of a Boil Water Notice	Hunt County
04/20/26	Initial Report of Flash Flooding	Guadalupe County
04/21/26	Final Report of the Flash Flooding	Guadalupe County

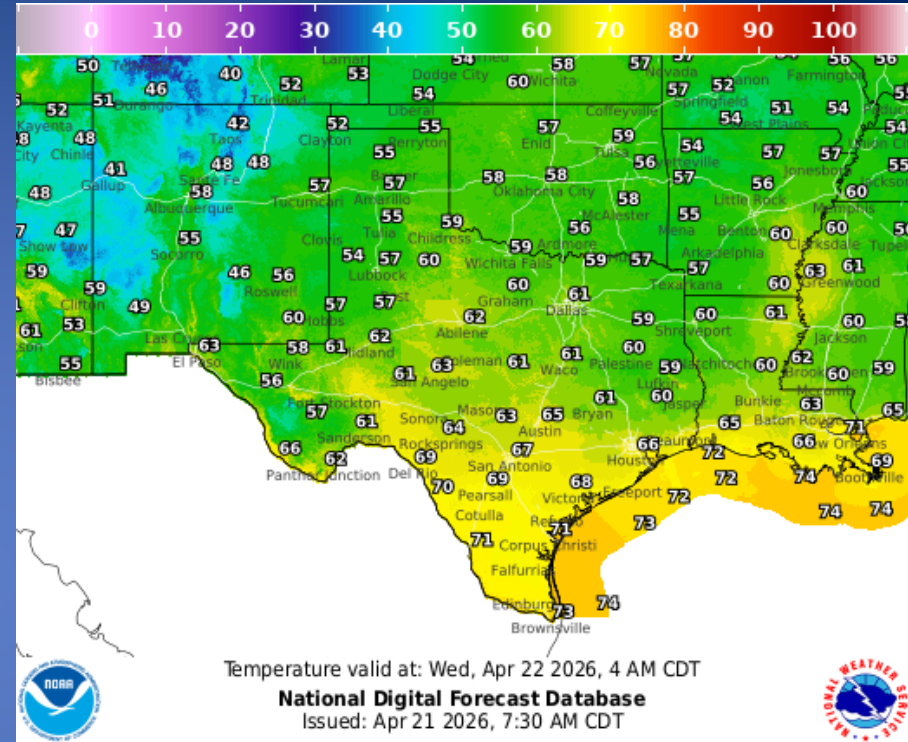
## Informational Products Distributed by the State Operations Center

DATE	SUBJECT
04/20/26	Daily Situation Report for [25-0026 02JUL Severe Weather]
04/20/26	Daily Situation Report for [26-0001 Wildfire Season 2026]
04/20/26	Texas A&M Forest Service: Texas Fire Potential Update
04/20/26	NWS Southern Region ROC: Weather Update - 2:45pm Monday, April 20, 2026
04/20/26	NWS Brownsville: HTI (Hurricane Threats and Impacts) Testing Scheduled for Tuesday, April 21 <sup>st</sup>
04/21/26	Daily NWS Threat Brief

# Weather Forecast

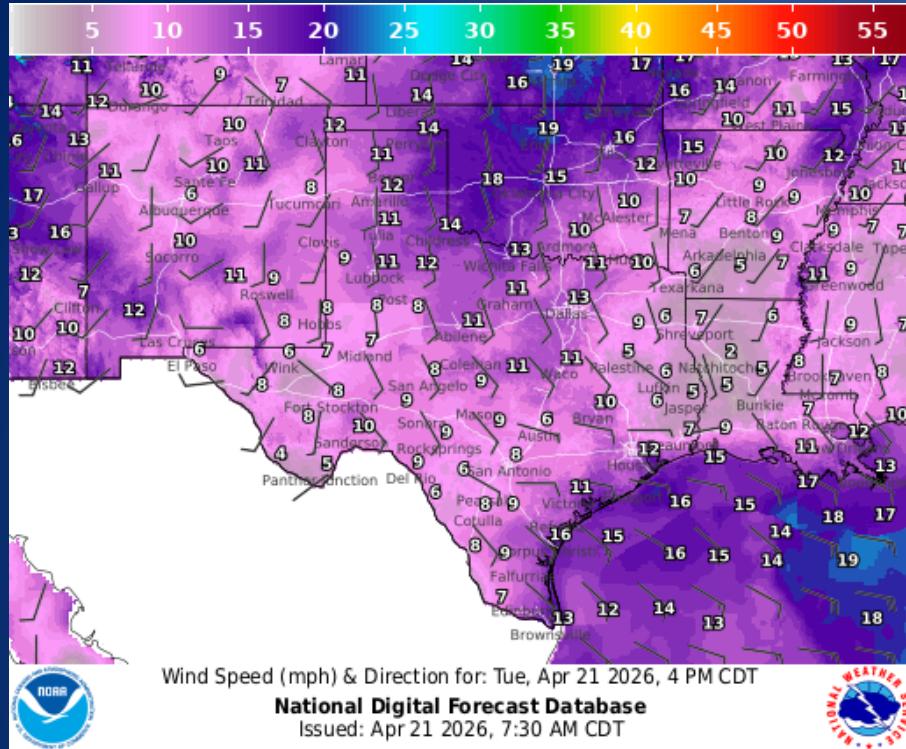


## Highs

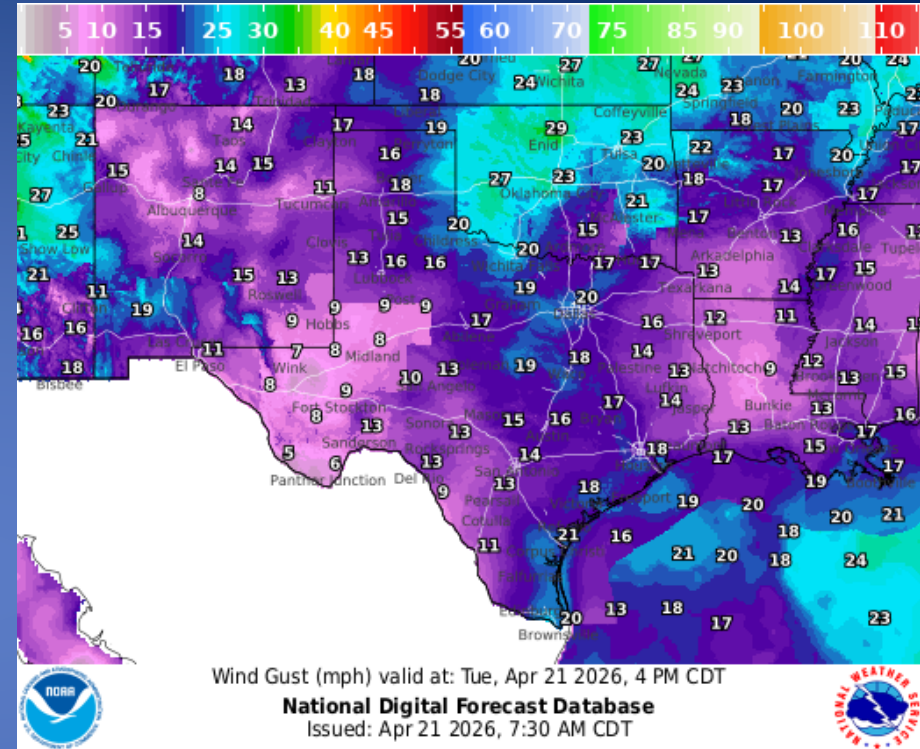


## Lows

# Weather Forecast

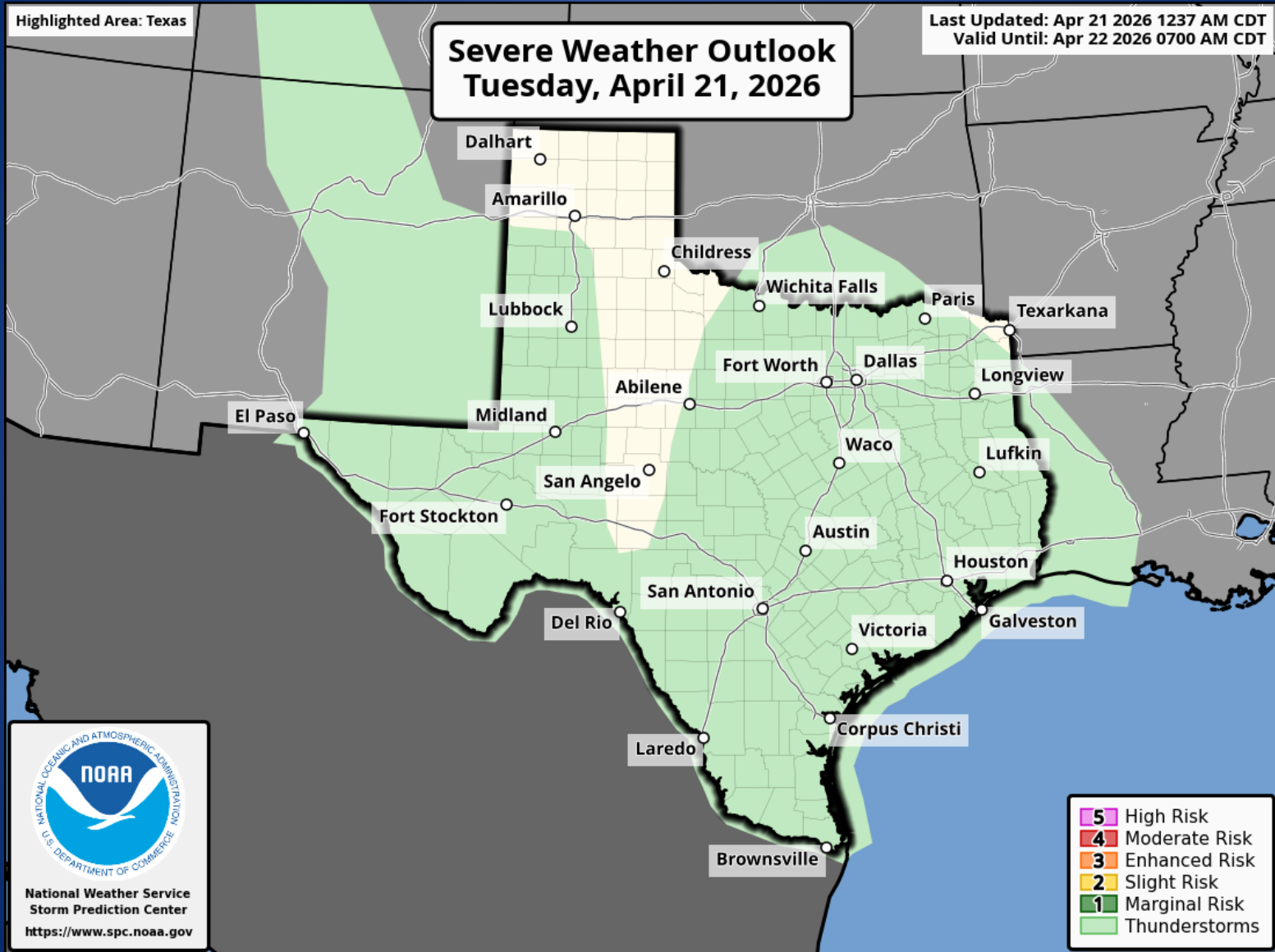


## Wind Speed



## Wind Gust

# Hazardous Weather



# Hazardous Weather

**Locally Heavy Rainfall Possible Today** *Have multiple ways to receive weather warnings*

Up to a **Level 2** of 4 risk

Day 1 Excessive Rainfall Outlook  
Tuesday, April 21, 2026

Weather Forecast Office  
Austin / San Antonio, TX

Probability of excessive rainfall leading to flash flooding:

- High Risk, At least 70%
- Moderate Risk, At least 40%
- Minor Risk, At least 15%
- Marginal Risk, At least 5%

Within 25 miles of a point, flash flooding is possible.

Issued 2026-04-21 07:57Z  
Weather Prediction Center

**Wednesday**

**FLASH FLOODING POSSIBLE**

Locally heavy rain could total up to 4 inches.

**Review safety plans.** **Have multiple ways to receive weather warnings.**

**Camping? Stay weather aware.** **Outdoor plans? Stay weather aware.**

National Weather Service Austin / San Antonio  
weather.gov/EWX  
Follow: @NWSSanAntonio

Updated: Tue Apr 21, 2026 3:17 AM

Another round of locally heavy rain is possible today. The area most likely to see heavy rain will be the eastern third of South-Central Texas. This area includes Austin. Rainfall totals up to four inches are possible.

**Coastal Flood Statement** *Latest info at weather.gov/bra*

Through 2 PM Today

Through 2 PM Today

**Cameron, Willacy, and Kenedy Islands**

- Minor Coastal Flooding
- Narrow to Impassable Beaches

**COASTAL FLOOD STATEMENT AREA**

NATIONAL WEATHER SERVICE  
BROWNSVILLE/RIO GRANDE VALLEY

Follow: @NWSBrownsville

Updated: April 21, 2026

Minor coastal flooding is expected along the lower Texas coast this morning into early this afternoon, especially near high tide around 11 AM. Narrow beaches may become impassable.

# Hazardous Weather

## Coastal Flood Advisory

4 AM to 7 PM Tuesday



High Tides on Tuesday



Aransas, Kleberg, Nueces, and Calhoun Islands



- High Tides Around 2 Feet Above Normal
- Beach Erosion & Coastal Inundation Possible
- Moderate Risk of Rip Currents



NATIONAL WEATHER SERVICE  
CORPUS CHRISTI

Follow: @NWSCorpus

Updated: April 20, 2026

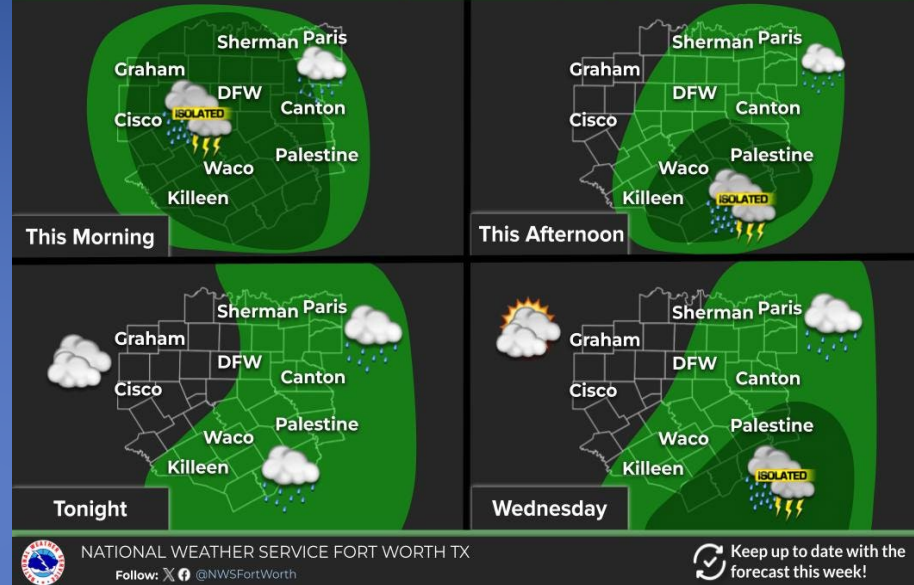
With forecast tide levels expected to be around 2 ft above MSL with the next high tide cycle on Tuesday AM, minor coastal flooding will be a concern. Combined with a strong, persistent easterly wind, water levels could exceed 2 ft, increasing the likelihood of minor coastal flooding concerns.

## Rain Showers Today and Wednesday

weather.gov/FWD

Cooler temperatures and scattered showers are expected the next couple days

Issued Tue Apr 21, 2026 3:13 AM



NATIONAL WEATHER SERVICE FORT WORTH TX

Follow: @NWSFortWorth



Keep up to date with the forecast this week!

A storm system will bring widespread rain showers and isolated non-severe thunderstorms to North and Central Texas this morning through Wednesday. Rain will mostly remain on the light to moderate side with storm total amounts predicted to range anywhere from 0.25-0.75" across North Texas and 0.5-1.25" across Central Texas through this evening.

# Hazardous Weather

## Locally Heavy Rain Possible Tue-Wed

Stay Weather Aware.  
Have Multiple Ways to Receive Alerts.  
Latest info at [weather.gov/houston](https://weather.gov/houston)

### Weak Boundary Sits Near the Coast

#### Key Messages

- Scattered to numerous showers and thunderstorms both today and Wednesday across the area as a weak trough of low pressure forms along the coast.
- Locally heavy rainfall is possible.
- **Marginal Risk (level 1 of 4)** of Excessive Rainfall most of the area today and mainly east of I-45 on Wednesday

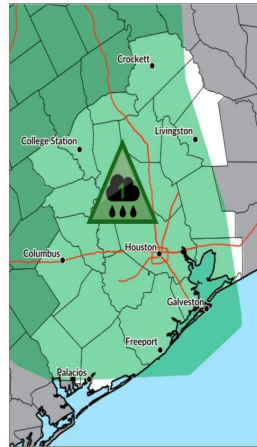
#### Potential Impacts

- Locally heavy rainfall could lead to instances of minor flooding, especially in low-lying areas and areas with poor drainage.
- Rainfall rates may peak in the 2-3+ inches per hour range.

#### Actions

- Remain weather-aware and stay tuned for forecast updates!

### Excessive Rainfall Outlook: Tuesday



Probability of excessive rainfall leading to flash flooding\*

**Marginal Risk**

At least 5%

**Slight Risk**

At least 15%

**Moderate Risk**

At least 40%

**High Risk**

At least 70%

\*Within 25 miles of a point. May not represent localized flooding threat over burn scars



[weather.gov/Houston](https://weather.gov/Houston)

National Weather Service - Houston/Galveston, TX

Follow: [X](https://twitter.com/NWSHouston) [f](https://facebook.com/NWSHouston) [i](https://instagram.com/NWSHouston) @NWSHouston

Updated: Tue Apr 21, 2026 3:41 AM

Scattered to numerous showers and storms are possible Tuesday through Wednesday as a trough of low pressure develops along the coast. Locally heavy rainfall is possible with rain rates peaking near 2-3". This could result in minor flooding in low-lying and poor drainage areas. There is a Marginal Risk (level 1 of 4) for most of the area today and again Wednesday.

## Rain & Storm Chances: Overnight - Tuesday

April 21, 2026  
2:05 AM

### Overnight (mainly after midnight)



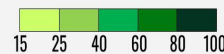
### Tuesday Morning (sunrise through noon)



### Tuesday Afternoon



#### Chance of Precipitation (%)



Light rain, drizzle, and fog are expected to develop in western north Texas and spread northeastward overnight. A couple of embedded thunderstorms are possible. Rainfall amounts will mostly be less than 1/4 inch.



National Weather Service | Norman, Oklahoma



@NWSNorman



[weather.gov/norman](https://weather.gov/norman)

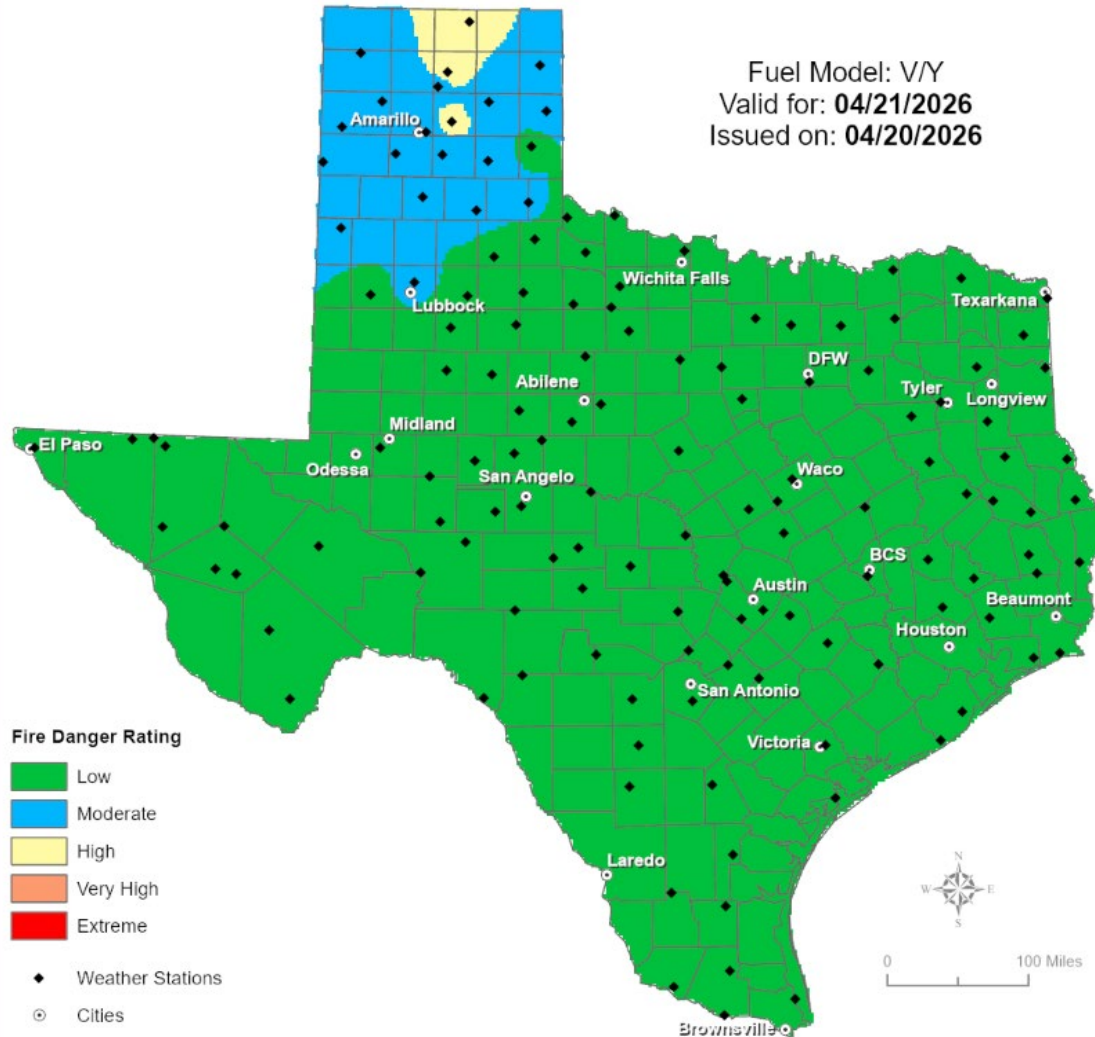
Areas of rain and drizzle will move eastward across western north Texas and southern Oklahoma overnight into Tuesday afternoon. Some embedded thunderstorms will be possible, but severe weather is not expected.

# Weather Advisory/Statement/Watch/Warning Issued

<b>DATE</b>	<b>WARNING TYPE</b>	<b>LOCATION</b>
04/20/26	Rip Current Statement	Brazoria, Galveston, and Matagorda Counties
04/20/26	Flood Advisory	Bexar, Caldwell, Comal, Gonzales, Guadalupe, Kimble, Menard, Schleicher, Sutton, and Wilson Counties
04/20/26	Coastal Flood Advisory	Aransas, Calhoun, Kleberg, and Nueces Counties
04/20/26	Flash Flood Warning	Bexar, Comal, and Guadalupe Counties
04/20/26	Special Weather Statement	Dimmit, Duval, Frio, Hudspeth, Maverick, Webb, and Zavala Counties
04/20/26	Airport Weather Warning	Bexar County
04/20/26	Flood Warning	Karnes and Wilson Counties
04/21/26	Flood Warning	Bexar, Karnes, and Wilson Counties
04/21/26	Flood Advisory	Burnet, Jack, Palo Pinto, Travis, Williamson, and Young Counties
04/21/26	Coastal Flood Statement	Cameron, Kenedy, and Willacy Counties
04/21/26	Flash Flood Warning	Williamson County

# Fire Danger Forecast

## Forecast Fire Danger



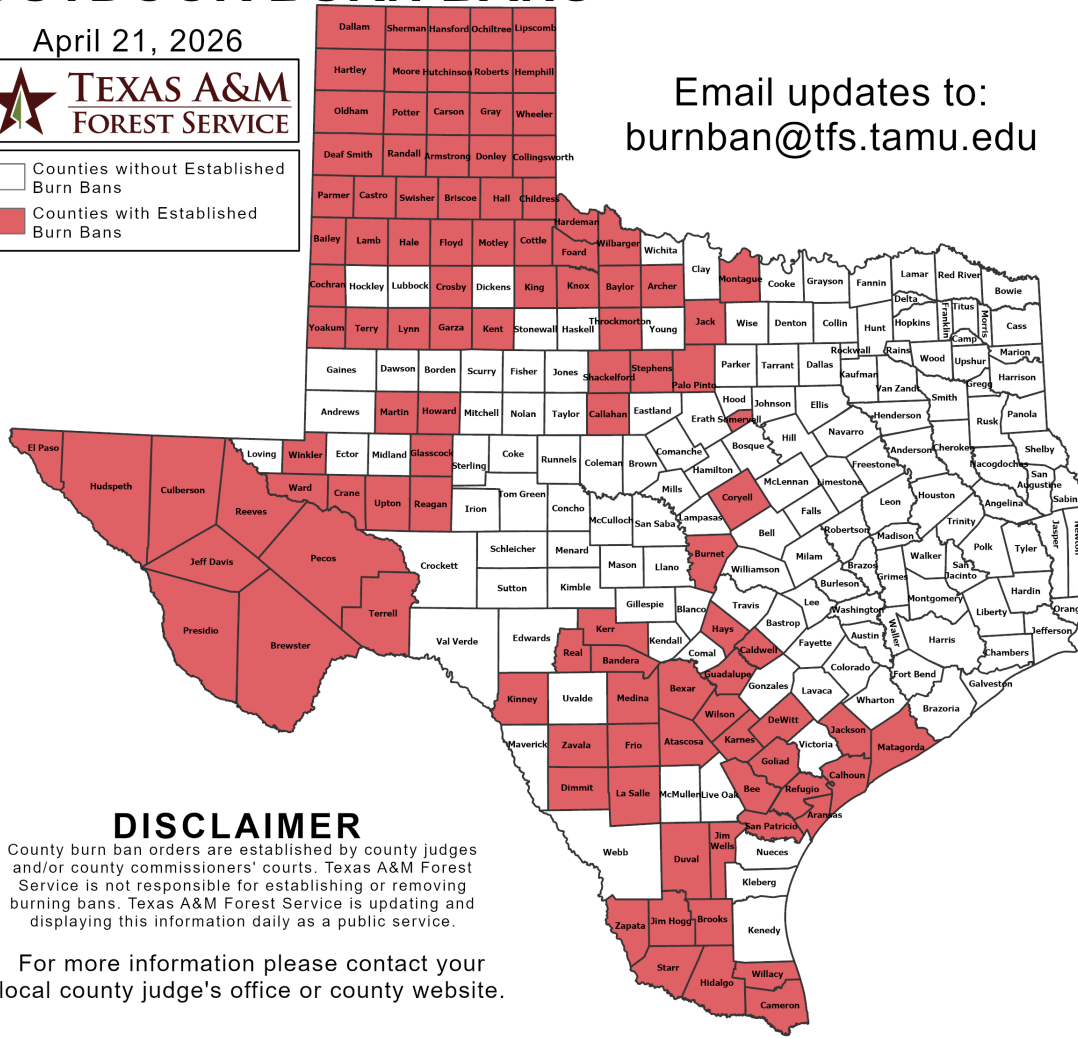
# Burn Ban

## OUTDOOR BURN BANS

April 21, 2026



Counties without Established Burn Bans  
 Counties with Established Burn Bans



Email updates to:  
[burnban@tfs.tamu.edu](mailto:burnban@tfs.tamu.edu)

### Counties with Burn Bans: 107

- |               |            |              |
|---------------|------------|--------------|
| Aransas       | Frio       | Moore        |
| Archer        | Garza      | Motley       |
| Armstrong     | Glasscock  | Ochiltree    |
| Atascosa      | Goliad     | Oldham       |
| Bailey        | Gray       | Palo Pinto   |
| Bandera       | Guadalupe  | Parmer       |
| Baylor        | Hale       | Pecos        |
| Bee           | Hall       | Potter       |
| Bexar         | Hansford   | Presidio     |
| Brewster      | Hardeman   | Randall      |
| Briscoe       | Hartley    | Reagan       |
| Brooks        | Hays       | Real         |
| Burnet        | Hemphill   | Reeves       |
| Caldwell      | Hidalgo    | Refugio      |
| Calhoun       | Howard     | Roberts      |
| Callahan      | Hudspeth   | San Patricio |
| Cameron       | Hutchinson | Shackelford  |
| Carson        | Jack       | Sherman      |
| Castro        | Jackson    | Somervell    |
| Childress     | Jeff Davis | Starr        |
| Cochran       | Jim Hogg   | Stephens     |
| Collingsworth | Jim Wells  | Swisher      |
| Coryell       | Karnes     | Terrell      |
| Cottle        | Kent       | Terry        |
| Crane         | Kerr       | Throckmorton |
| Crosby        | King       | Upton        |
| Culberson     | Kinney     | Ward         |
| Dallam        | Knox       | Wheeler      |
| Deaf Smith    | Lamb       | Wilbarger    |
| DeWitt        | La Salle   | Willacy      |
| Dimmit        | Lipscomb   | Willson      |
| Donley        | Lynn       | Winkler      |
| Duval         | Martin     | Yoakum       |
| El Paso       | Matagorda  | Zapata       |
| Floyd         | Medina     | Zavala       |
| Foard         | Montague   |              |

### DISCLAIMER

County burn ban orders are established by county judges and/or county commissioners' courts. Texas A&M Forest Service is not responsible for establishing or removing burning bans. Texas A&M Forest Service is updating and displaying this information daily as a public service.

For more information please contact your local county judge's office or county website.

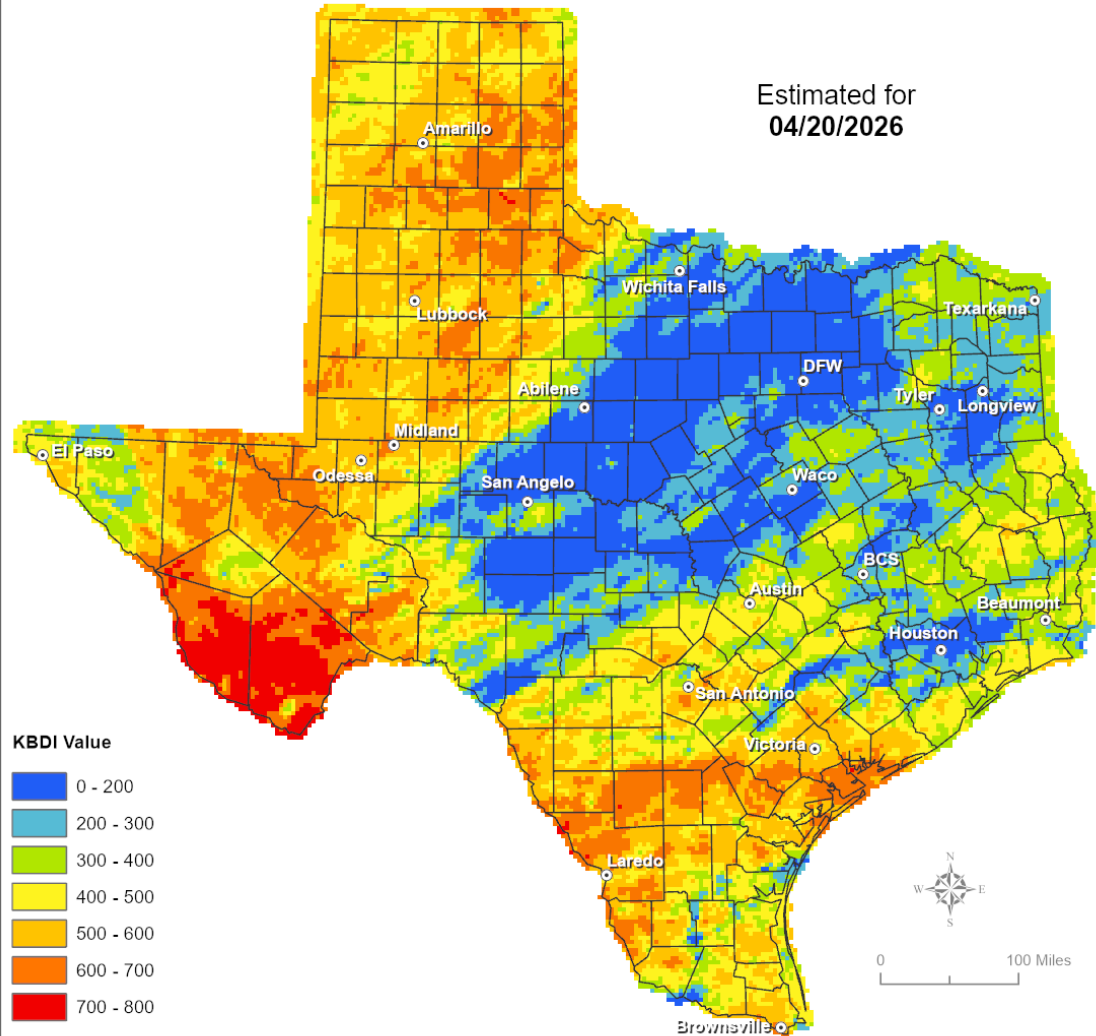
RED FLAG WARNINGS: [www.weather.gov](http://www.weather.gov)  
 Additional map formats available at <https://tfsweb.tamu.edu/Burnbans/>

# Keetch-Byram Drought

## Keetch-Byram Drought Index

(4 km x 4 km resolution)

Estimated for  
04/20/2026

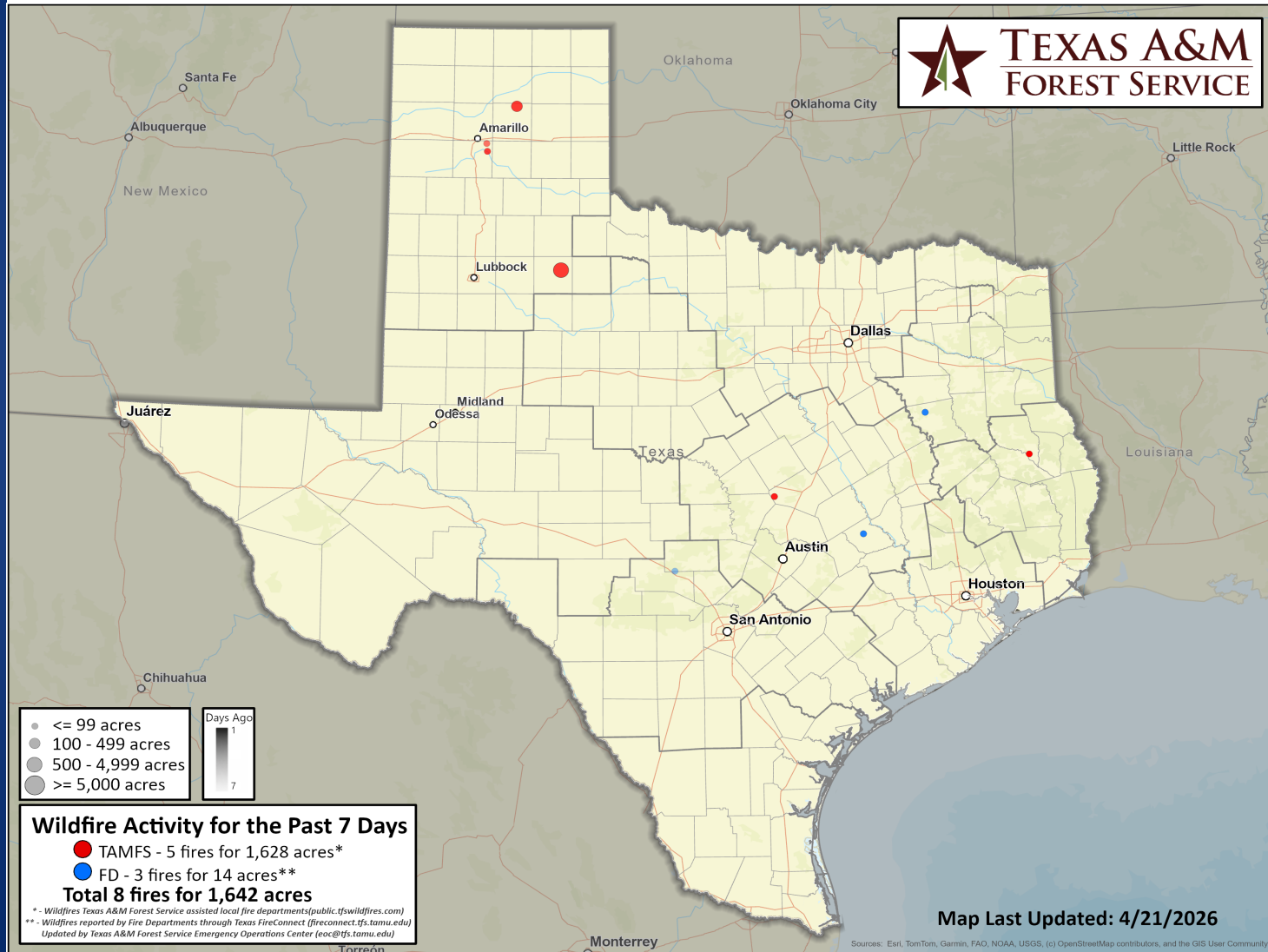


# Fire Weather Warnings/Watches/Statements

<b>DATE</b>	<b>WARNING TYPE</b>	<b>LOCATION</b>
04/20/26	Fire Weather Watch	Dallam, Hartley, Moore, Oldham, and Sherman Counties
04/21/26	Fire Weather Watch	Culberson and Deaf Smith Counties

# Fire Activity (\*Last 24 Hours)

Report of 656 (+4) fires and 67,151 (+1,554) acres have been burned this year. There are 107 (-2) counties with burn bans. The Keetch–Byram Drought Index list contains 123 (+1) counties with an average over 400.



# Training

DATES		TITLE	COURSE	LOCATION
04/06/26	04/25/26	Community Emergency Response Team Basic Training	G-317	Weatherford
04/20/26	04/22/26	Intermediate Incident Command System for Expanding Incidents	G-300	Missouri City
04/20/26	04/22/26	Intermediate Incident Command System for Expanding Incidents	G-300	Plano
04/20/26	04/22/26	Intermediate Incident Command System for Expanding Incidents	G-300	Murphy
04/20/26	04/22/26	Intermediate Incident Command System for Expanding Incidents	G-300	Wichita Falls
04/20/26	04/24/26	HazMat Technician (NFPA Certification Course)	H-501	LaPorte
04/21/26	04/23/26	Disaster Accounting Basics	T-ACC600	Houston

# Statewide Significant Events

DATES		LOCATION	EVENT
04/15/26	04/22/26	Houston	America 250: Fleet Week
04/16/26	04/26/26	San Antonio	Fiesta Festival
04/19/26	04/26/26	Fort Worth	United States Team Roping Championships National Finals
04/21/26	04/29/26	Arlington	MLB: 2026 Texas Rangers Games