



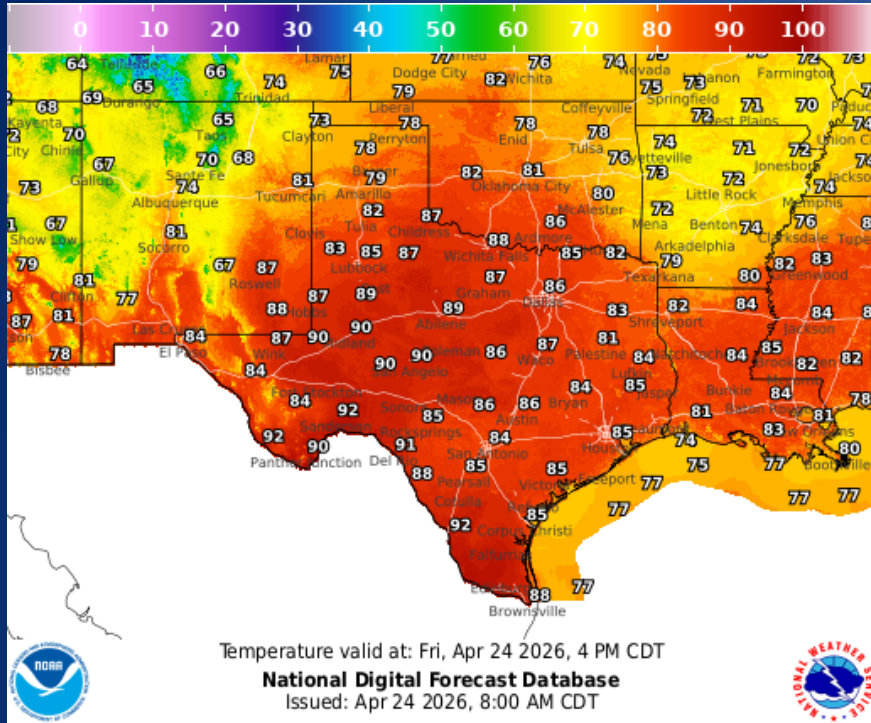
# Incidents Reported to the State Operations Center (last 24 hours)

<b>DATE</b>	<b>SUBJECT</b>	<b>LOCATION</b>
04/23/26	Final Report of a Boil Water Notice	Karnes County
04/23/26	Initial Report of a Boil Water Notice	Hidalgo County
04/23/26	Final Report of a Power Outage	Starr County
04/23/26	Final Report of a Train Derailment	Travis County
04/23/26	Final Report of a Decommissioned Ship Fire	Cameron County
04/23/26	Initial Report of the Oldham 3782 Fire	Oldham County
04/23/26	Update Report of the Fuchsia Fire	Oldham County
04/23/26	Update Report #2 of the Storm Damage	Jackson County
04/23/26	Update #2 Report of the Fuchsia Fire	Oldham County
04/23/26	Initial Report of a Road Closure (IH-10 EB)	Guadalupe County
04/23/26	Initial and Final Report of the 70 Fire	Donley County
04/23/26	Update Report #3 of the Fuchsia Fire	Oldham County
04/23/26	Final Report of a Road Closure (IH-10 EB)	Guadalupe County
04/23/26	Final Report of the Fuchsia Fire	Oldham County

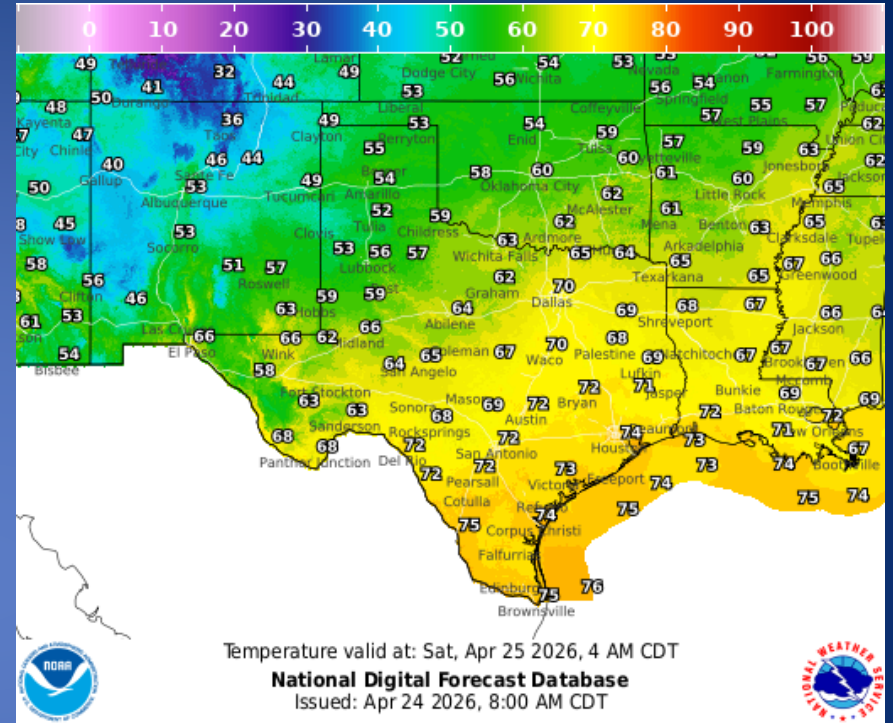
# Informational Products Distributed by the State Operations Center

DATE	SUBJECT
04/23/26	NWS Fort Worth: Severe Storm Potential Today through Sunday
04/23/26	Daily Situation Report [25-0026 02JUL Severe Weather]
04/23/26	Daily Situation Report [26-0001 Wildfire Season 2026]
04/23/26	NWS Austin/San Antonio: Increased Heat Risk Fri-Wed / Isolated Severe Storm Risk Fri & Sat
04/23/26	Texas A&M Forest Service: Texas Fire Potential Update
04/23/26	NWS Houston/Galveston: Weather Update: Isolated Strong to Severe Storms
04/23/26	NWS Corpus Christi: Dangerous Heat and Potential for Severe Thunderstorms
04/23/26	Texas Special Events List
04/24/26	NWS Shreveport, LA: Severe Storms Possible This Afternoon through Tonight and again Saturday Night through Sunday
04/24/26	Daily NWS Threat Brief

# Weather Forecast

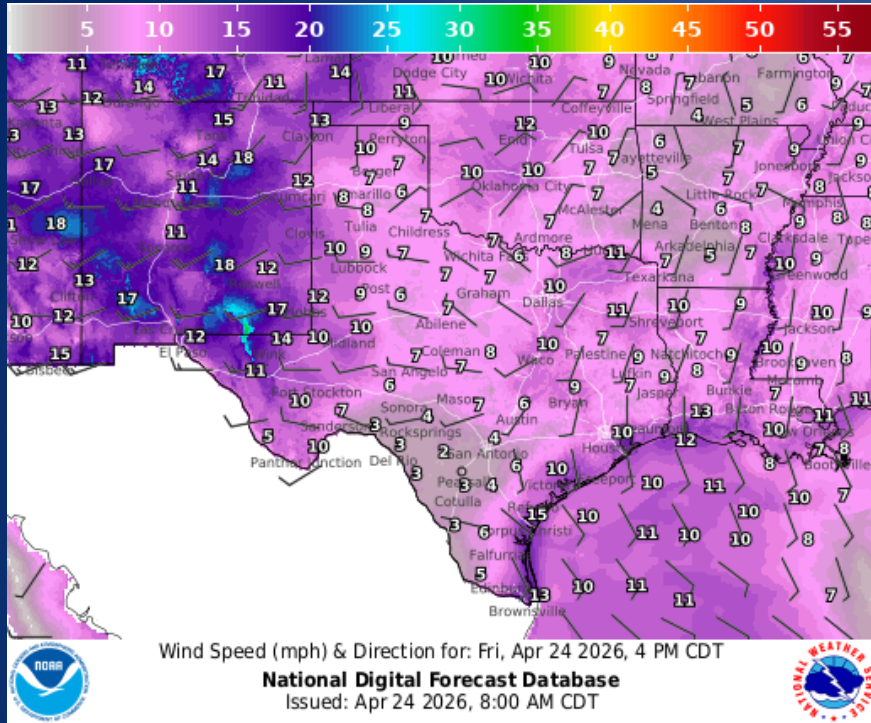


## Highs

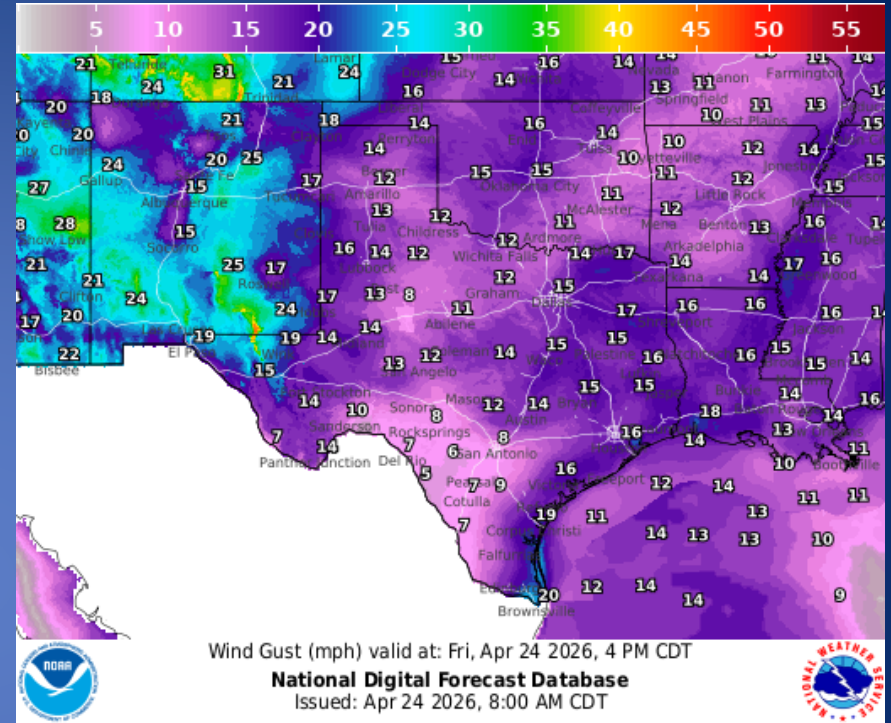


## Lows

# Weather Forecast



## Wind Speed



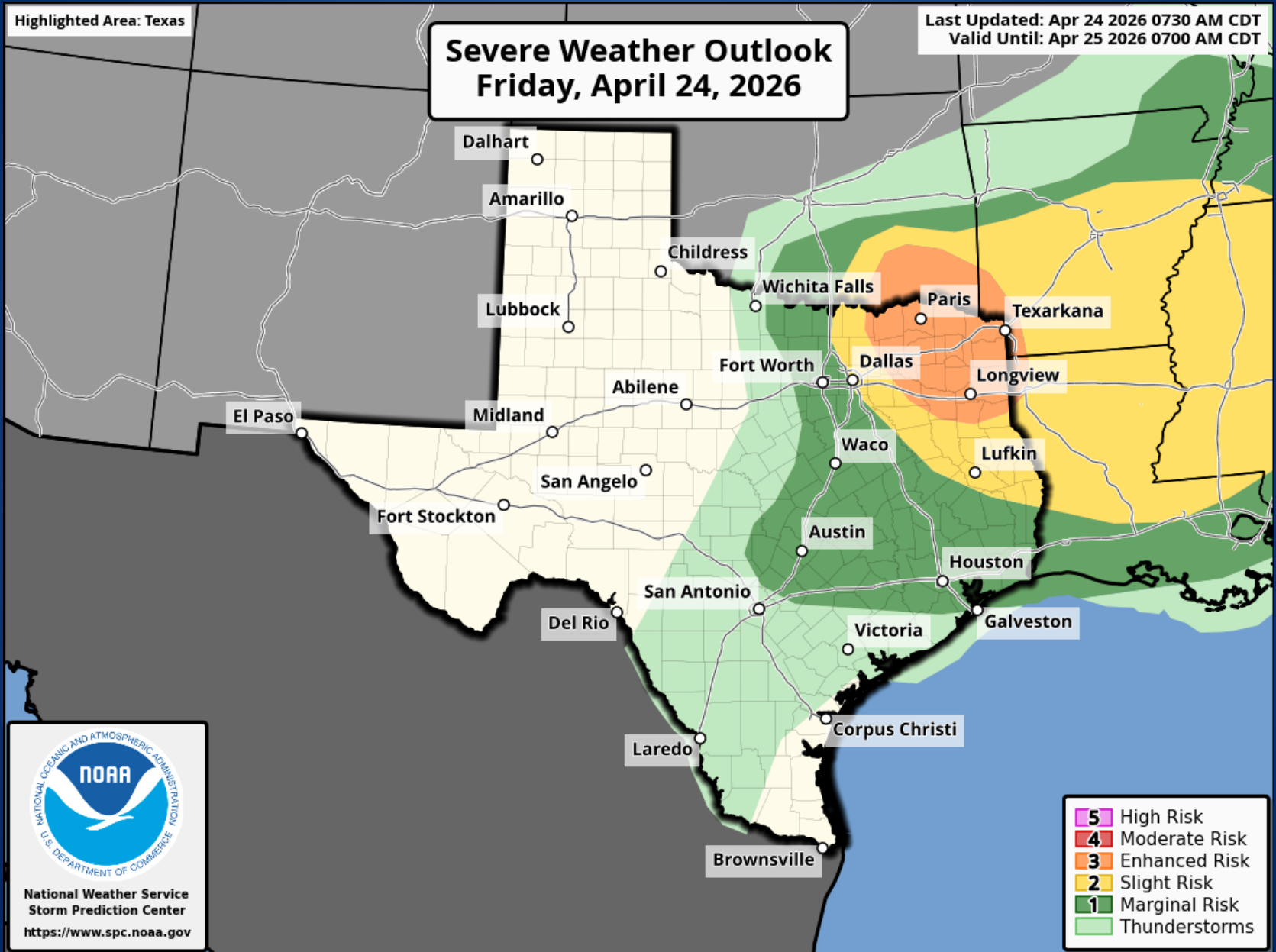
## Wind Gust

# Hazardous Weather

Highlighted Area: Texas

## Severe Weather Outlook Friday, April 24, 2026

Last Updated: Apr 24 2026 0730 AM CDT  
Valid Until: Apr 25 2026 0700 AM CDT



- 5 High Risk
- 4 Moderate Risk
- 3 Enhanced Risk
- 2 Slight Risk
- 1 Marginal Risk
- Thunderstorms



National Weather Service  
Storm Prediction Center  
<https://www.spc.noaa.gov>

# Hazardous Weather

## Low Storm Chances Through the Weekend

weather.gov/FWD  
Issued Fri Apr 24, 2026 2:27 AM



20-40% chance of **severe storms** each afternoon and evening this weekend across parts of North Texas (primarily along/north of I-20 and along/east of I-35).



Primary hazards will be isolated large hail and damaging wind gusts. Many locations will remain dry!



High temps in the mid 80s to mid 90s

Today



Saturday

Sunday



NATIONAL WEATHER SERVICE FORT WORTH TX

Follow: @NWSFortWorth

Isolated severe storms will be possible each afternoon and evening through this weekend, primarily along/north of I-20 and along/east of I-35. Many locations will remain dry! The primary hazards will be isolated large hail and damaging wind gusts.

## Strong to Severe Storms Possible

Stay Weather Aware.  
Have Multiple Ways to Receive Alerts.  
Latest info at weather.gov/houston

This Afternoon/Evening

### Today's Severe Weather Outlook



#### Key Messages

- Scattered showers and isolated thunderstorms are expected to develop this afternoon/evening mainly along and north of I-10.
- A few storms may become strong to severe.
- **Slight Risk (level 2 of 5)** of severe weather for portions of Houston, Trinity, and Polk counties.
- **Marginal Risk (level 1 of 5)** of severe weather for areas north of a Galveston-Angleton-El Campo line.



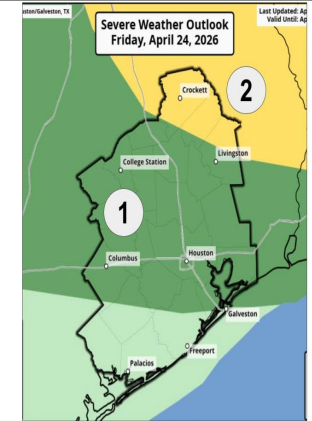
#### Potential Impacts

- Damaging wind gusts and large hail
- Isolated tornado cannot be completely ruled out
- Locally heavy rainfall

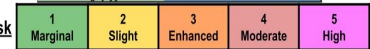


#### Actions

- Remain weather-aware!
- Be sure you can receive alerts of dangerous storms!



Severe Risk



weather.gov/Houston

National Weather Service - Houston/Galveston, TX

Follow: @NWSHouston

Updated: Fri Apr 24, 2026 3:40 AM

Scattered showers and isolated thunderstorms are expected to develop this afternoon/evening mainly along and north of I-10. There is potential for a few storms to become strong to severe. Slight Risk (level 2 of 5) of severe weather for portions of Houston, Trinity, and Polk counties. Marginal Risk (level 1 of 5) of severe weather north of a Galveston-Angleton-El Campo line. Damaging winds and hail are the primary hazards, but an isolated tornado cannot be ruled out.

# Hazardous Weather

## Flash Flood Watch...for Potential Dam Failure

Valid: Now through Friday Evening



A very small section of West El Paso, in the drainage of Cement Lake, near Loop 375.

- The Dam at Cement Lake is weakened and could fail.
- Authorities are pumping water out of the lake, but the dam could fail prior to mitigation of the failure.
- If the dam fails, a deadly rush of water would flow out of the lake, and overspread Loop 375, Doniphan Dr. and Paisano Dr., and rush into the Rio Grande and surrounding low lying areas



NATIONAL WEATHER SERVICE  
EL PASO, TX

Follow: @NWSEIPaso

Updated: April 23, 2026

A tiny part of West El Paso, is under a Flash Flood Watch due to a potential dam failure. Cement Lake, between I-10 and Loop 375, in west El Paso, is under threat of a dam failure. Authorities are pumping the lake, and closures are in effect in the area.

## Elevated Fire Danger

Avoid activities that may cause a spark  
Latest info at [weather.gov/midland](https://weather.gov/midland)



12 PM MDT/1 PM CDT to 8 PM MDT/9 PM CDT



Guadalupe and Delaware Mountains, Sacramento Foothills, Eddy, and Culberson Counties



- Southwest wind 10-20 mph with gusts up to 30 mph...higher in the mountains.
- Relative Humidity as low as 6%.
- Dry fuels.



AVOID  
OUTDOOR  
BURNING

Low

Elevated

Critical

Extreme



REPORT FIRES  
TO LOCAL  
AUTHORITIES



[weather.gov/midland](https://weather.gov/midland)

Follow: @NWSMidland

National Weather Service · Midland/Odessa, TX

Updated: Fri Apr 24, 2026 3:49 AM

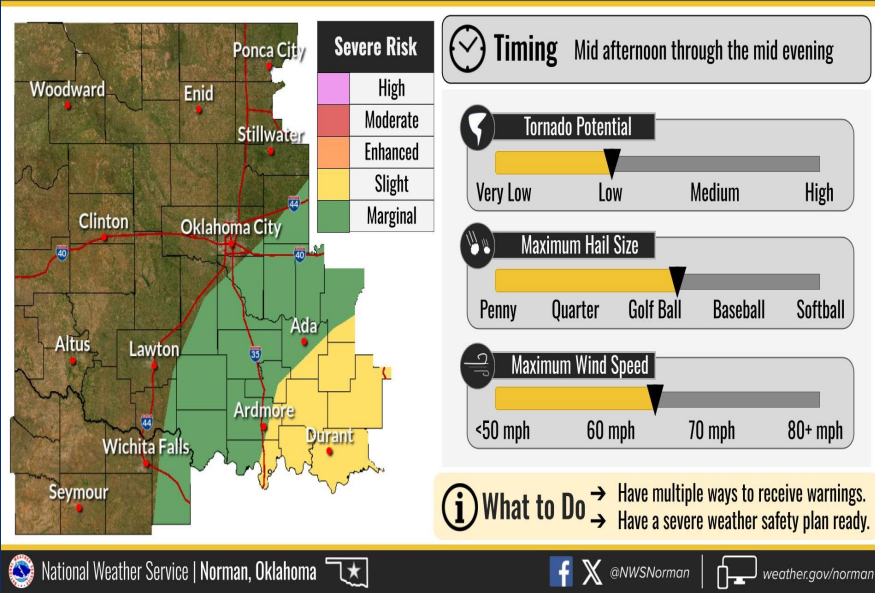


Elevated to near critical fire weather conditions are forecast for the Guadalupe and Delaware Mountains, Sacramento Foothills, Eddy, and Culberson Counties this afternoon through this evening. Outdoor burning and activities that cause open sparks or flames are discouraged.

# Hazardous Weather

## Friday Severe Potential

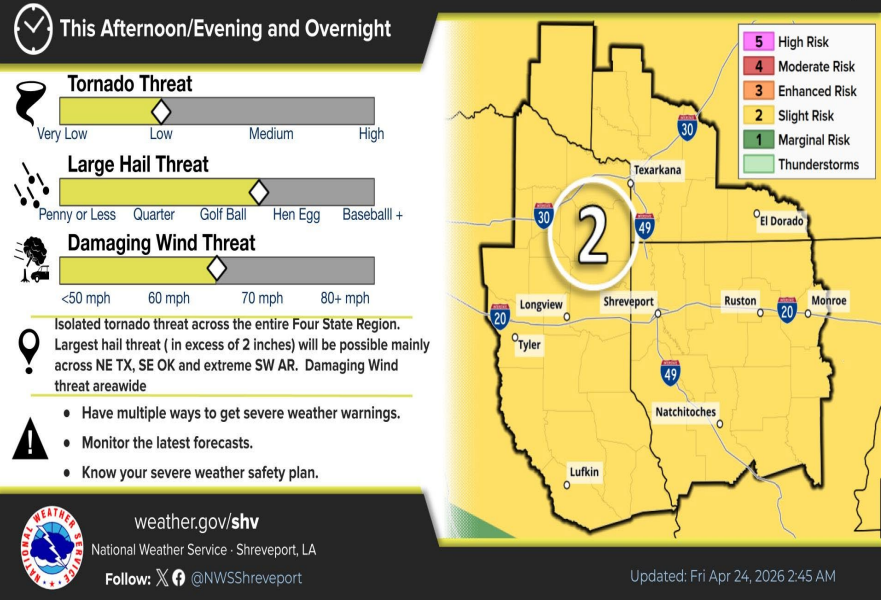
April 24, 2026  
1:07 AM



Strong to severe storms are possible along a cold front Friday afternoon and evening. Large hail and damaging wind gusts are the primary hazards.

## Severe Weather Risk: Four State Region

Have Multiple Ways to Get Severe Weather Warnings  
Latest info at [weather.gov/shv](https://weather.gov/shv)

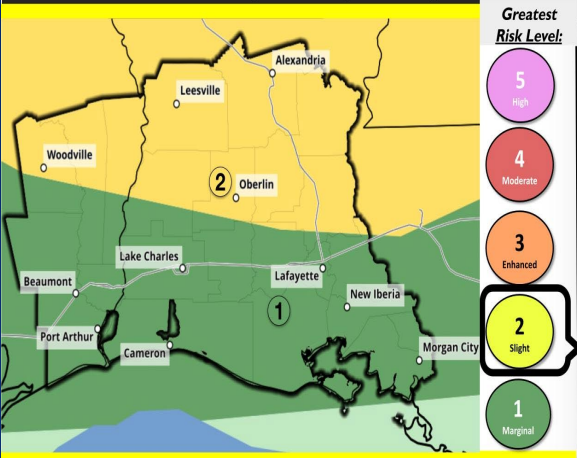


Strong to Severe Thunderstorms will be possible later today, through the evening and possibly overnight hours across much of the Four State Region. Large hail, damaging thunderstorm wind gusts and isolated tornadoes will be possible.

# Hazardous Weather

## Severe Thunderstorm Potential

This Afternoon → Early Saturday Morning



**Actions**

Have multiple ways to receive warning information.

Weather Hazard	None	Low	Medium	High
<b>Damaging Wind Gusts (MPH)</b>	None	Reasonable	Max Intensity	
<b>Large Hail</b>	None	Reasonable	Max Intensity	
<b>Tornadoes</b>	None	Reasonable	Max Intensity	

Probability Risk color scale: None (white), Low (green), Medium (yellow), High (red).

weather.gov/LakeCharles  
National Weather Service - Lake Charles, LA  
Follow: @NWSLakeCharles

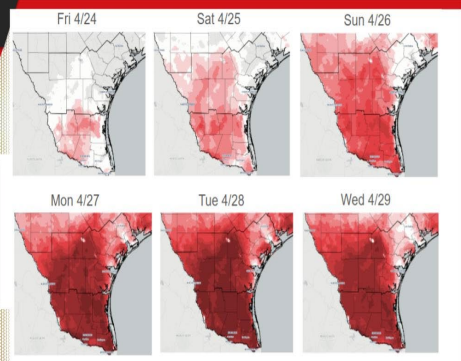

Updated: Fri Apr 24, 2026 4:48 AM

If an expected squall can reach the forecast area later today into night, there is a Slight Risk (level 2 of 5) and Marginal Risk (level 1 of 5) for severe weather, mainly damaging winds and/or large hail. This still remains highly conditional and there is low confidence that a squall line does make it into the forecast area.

## Probability of Major Heat Risk

More info: [www.wpc.ncep.noaa.gov/heatrisk](http://www.wpc.ncep.noaa.gov/heatrisk)

Through Next Wednesday



<https://www.wpc.ncep.noaa.gov/heatrisk/probs>

- Stay hydrated
- Check on elderly, kids & pets
- Stay in a cool place during the heat of the day
- If you have AC, use it. Fans may not be adequate



NATIONAL WEATHER SERVICE  
Corpus Christi, Texas

Follow: @NWSCorpus  
Updated: April 24, 2026

Temperatures will continue to increase through the weekend and into the early part of next week. Temperatures will be as much as 15 degrees above normal and there is a high probability that we have heat related concerns especially Monday through Wednesday. Plan ahead to adjust outdoor activities as necessary. Heat index values as high as 110 are possible which are especially impactful early in the season when we are not adapted to it.

# Hazardous Weather



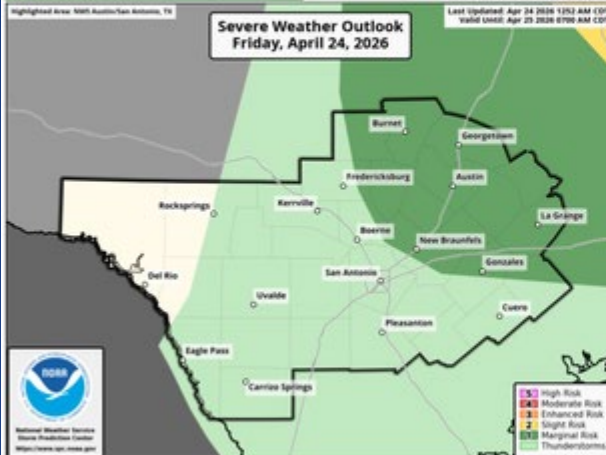
**Isolated Severe Storms Possible Friday and Saturday PM**

weather.gov/ewx

Updated: Fri Apr 24, 2026 1:36 AM

## Friday Afternoon-Evening (April 24)

Up to a Level 1 of 5 Risk for Severe Weather



**Have multiple ways to receive weather warnings.**



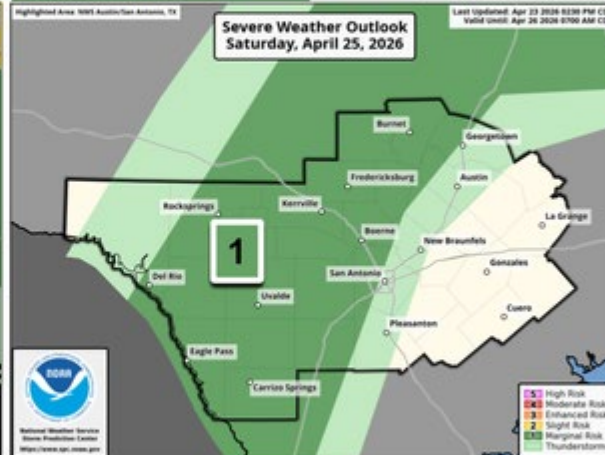
**Review safety plans.**



**Outdoor plans? Stay weather aware.**

## Saturday Afternoon-Evening (April 25)

Up to a Level 1 of 5 Risk for Severe Weather



## Hazards



**LARGE HAIL**



**DAMAGING WIND**



**LIGHTNING**



NATIONAL WEATHER SERVICE AUSTIN/SAN ANTONIO

Follow: @NWSSanAntonio

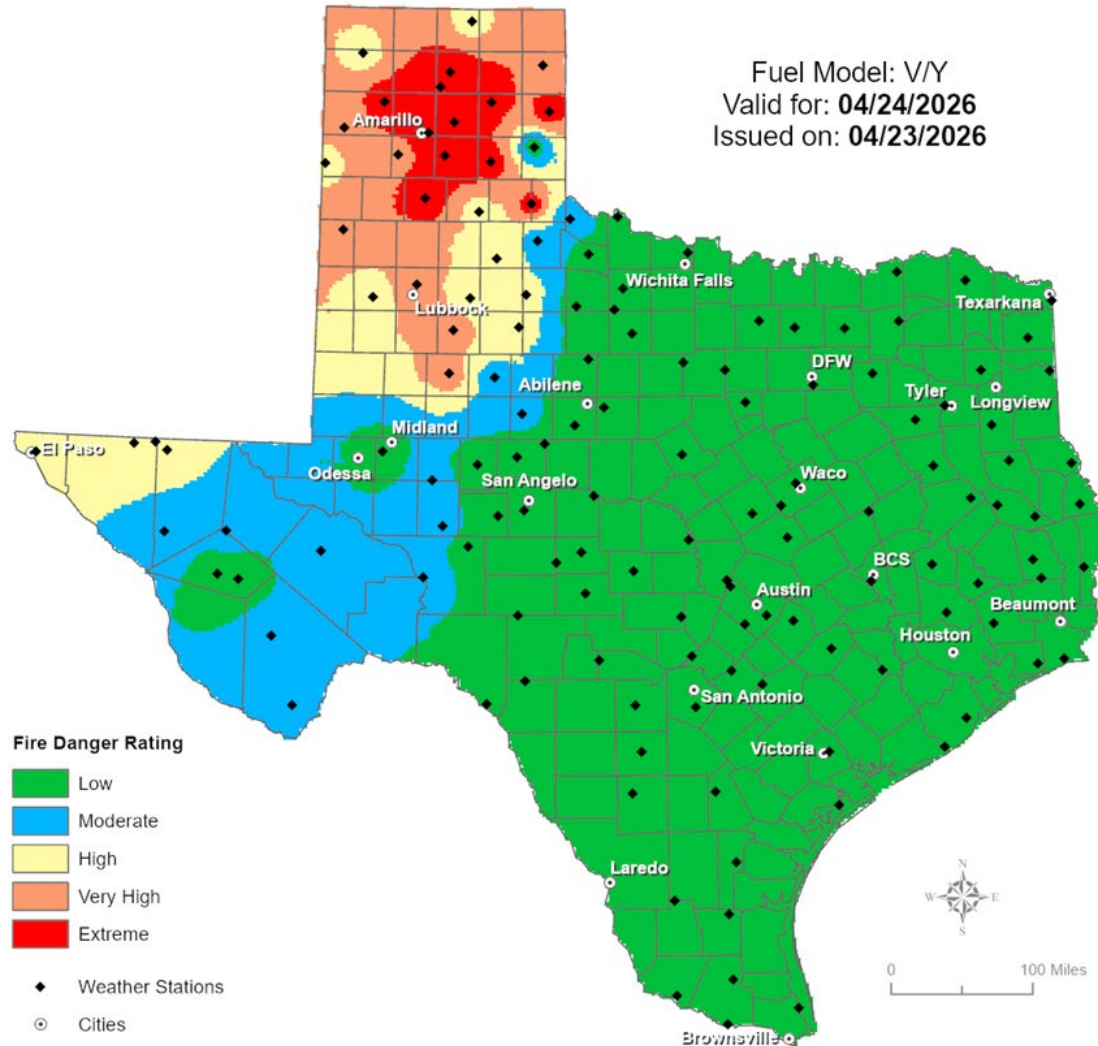
An isolated strong to severe storm is possible late Friday afternoon and again Saturday. Both days feature a Level 1 of 5 (Marginal) risk, with the threat area shifting from the eastern half of the region Friday (Austin/San Antonio/Coastal Plains) to the central and western portions Saturday (Del Rio/Rocksprings/Hill Country). Hazards include large hail, damaging wind, and lightning. Stay weather aware!

# Weather Advisory/Statement/Watch/Warning Issued

<b>DATE</b>	<b>WARNING TYPE</b>	<b>LOCATION</b>
04/23/26	Flood Warning	Calhoun, Refugio, and Victoria Counties
04/23/26	High Wind Warning	Culberson County
04/23/26	Coastal Flood Advisory	Aransas, Calhoun, Kleberg, and Nueces Counties
04/23/26	Flood Watch	El Paso County

# Fire Danger Forecast

## Forecast Fire Danger



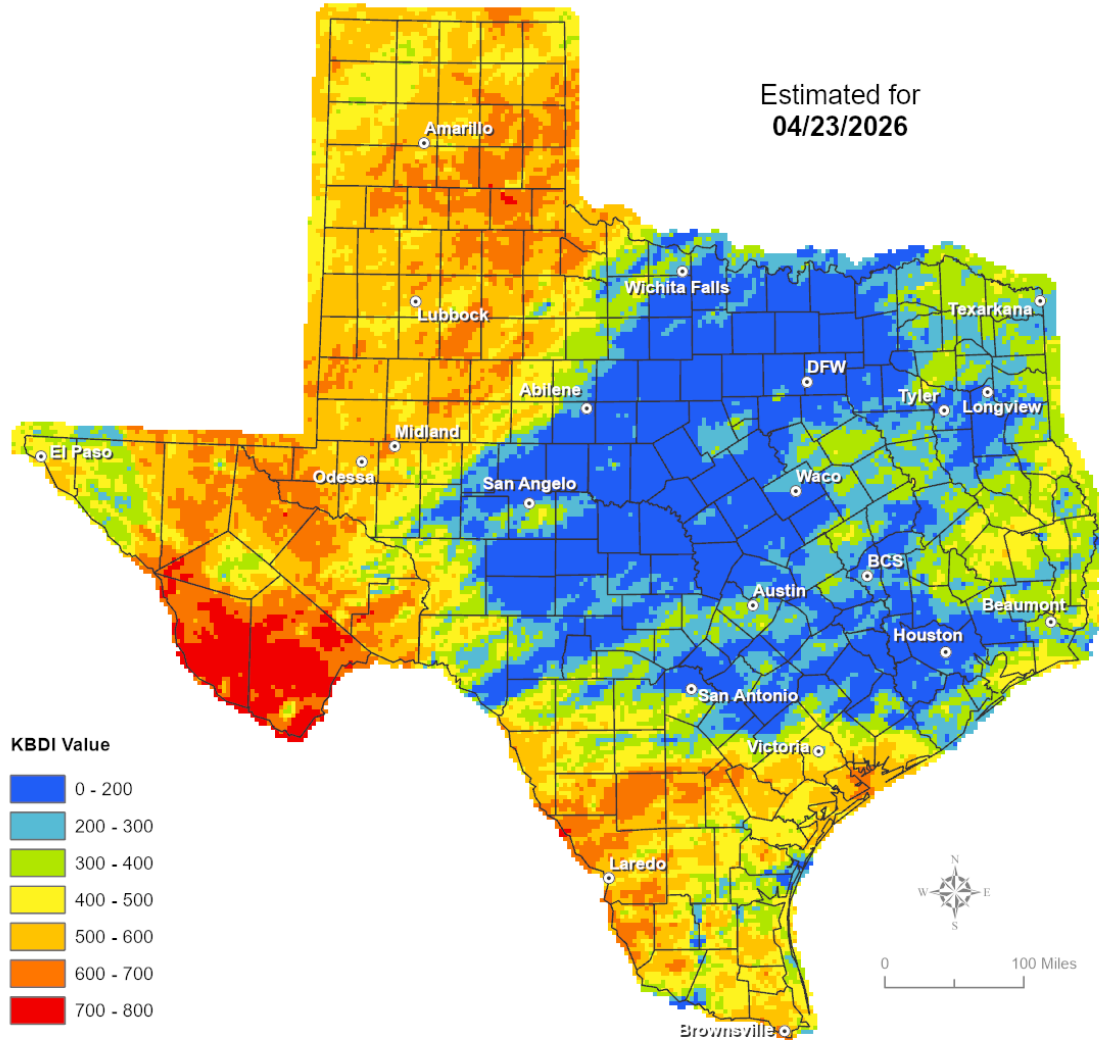


# Keetch-Byram Drought

## Keetch-Byram Drought Index

(4 km x 4 km resolution)

Estimated for  
04/23/2026

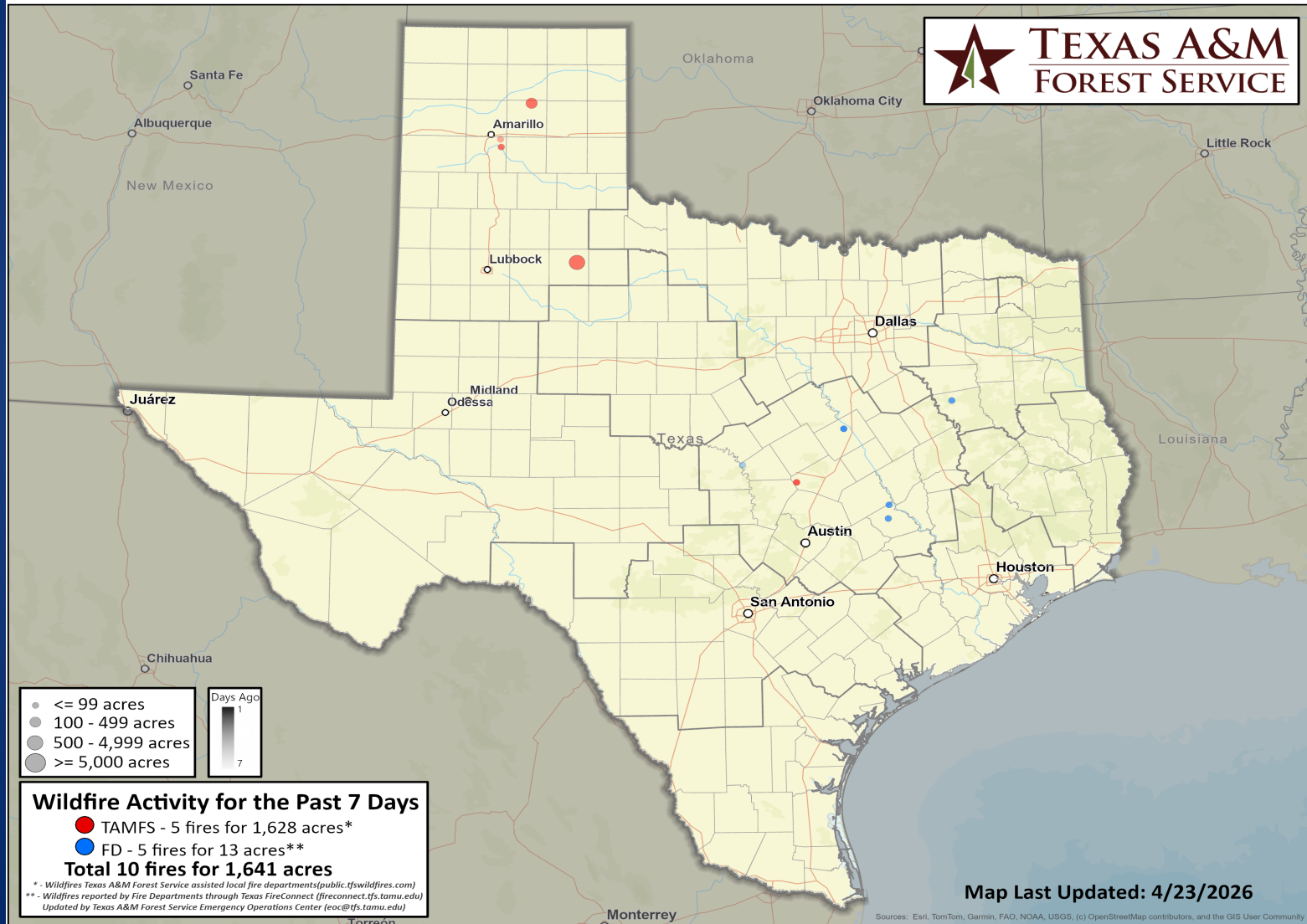


# Fire Weather Warnings/Watches/Statements

<b>DATE</b>	<b>WARNING TYPE</b>	<b>LOCATION</b>
04/23/26	Fire Warning	Oldham and Potter Counties
04/23/26	Red Flag Warning	Brewster, Culberson, Gaines, Jeff Davis, Loving, Presidio, and Reeves Counties
04/23/26	Fire Weather Watch	Bailey, Briscoe, Castro, Cochran, Crosby, El Paso, Floyd, Garza, Hale, Hockley, Hudspeth, Jeff Davis, Lamb, Lynn, Lubbock, Parmer, Presidio, Swisher, Terry, and Yoakum Counties
04/24/26	Fire Danger Statement	Culberson, Dallam, Deaf Smith, Hansford, Hartley, Lipscomb, Ochiltree, Oldham, and Sherman Counties

# Fire Activity (\*Last 24 Hours)

Report of 656 (No Change) fires and 67,151 (No Change) acres have been burned this year. There are 102 (-1) counties with burn bans. The Keetch–Byram Drought Index list contains 102 (-2) counties with an average over 400.



# Training

DATES		TITLE	COURSE	LOCATION
04/06/26	04/25/26	Community Emergency Response Team Basic Training	G-317	Weatherford
04/20/26	04/24/26	HazMat Technician (NFPA Certification Course)	H-501	LaPorte
04/22/26	04/24/26	Disaster Accounting Basics	T-ACC600	Port Lavaca
04/23/26	04/24/26	Recovery from Disaster Local Community Roles	G-205	Hondo
04/23/26	04/24/26	Advanced Incident Command System for Complex Incidents	G-400	Missouri City
04/23/26	04/24/26	Advanced Incident Command System for Complex Incidents	G-400	Murphy
04/23/26	04/24/26	Advanced Incident Command System for Complex Incidents	G-400	Plano
04/23/26	04/24/26	Advanced Incident Command System for Complex Incidents	G-400	Wichita Falls
04/23/26	04/25/26	Community Emergency Response Team (CERT) Train-the-Trainer	G-428	El Paso
04/23/26	04/25/26	Community Emergency Response Team (CERT) Train-the-Trainer	G-428	Richmond

# Training

DATES		TITLE	COURSE	LOCATION
04/24/26	04/24/26	Response to a Radiological Dispersal Device (RDD)	PER-348	Texas City
04/24/26	04/24/26	State of Texas Emergency Damage Assessment (STAT, iSTAT, pSTAT)	T-PUB8000	Belton

# Statewide Significant Events

DATES		LOCATION	EVENT
04/24/26	04/24/26	San Antonio	Fiesta – Battle of Flowers Parade
04/24/26	04/26/26	Addison	Taste Addison
04/24/26	04/24/26	Houston	MLB: 2026 Houston Astros
04/24/26	04/24/26	Arlington	MLB: 2026 Texas Rangers

# Exercises

DATES		LOCATION	TYPE: EXERCISE NAME
04/24/26	04/24/26	Virtual	2026 SETRAC TTX West Corridor