

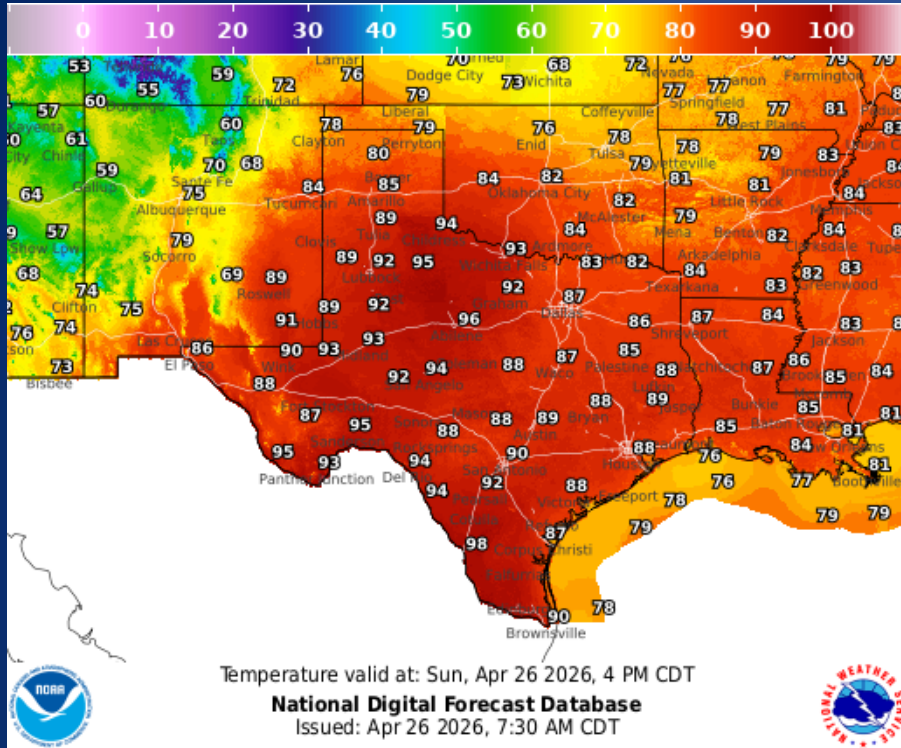
Incidents Reported to the State Operations Center (last 24 hours)

DATE	SUBJECT	LOCATION
04/25/26	Final Report of a Road Closure Due to HazMat Spill	San Patricio County
04/25/26	Update Report of a Potential Dam Failure	El Paso County
04/25/26	Initial and Final Report of a Brush Fire	Guadalupe County
04/26/26	Update Report #2 of a Potential Dam Failure	El Paso County

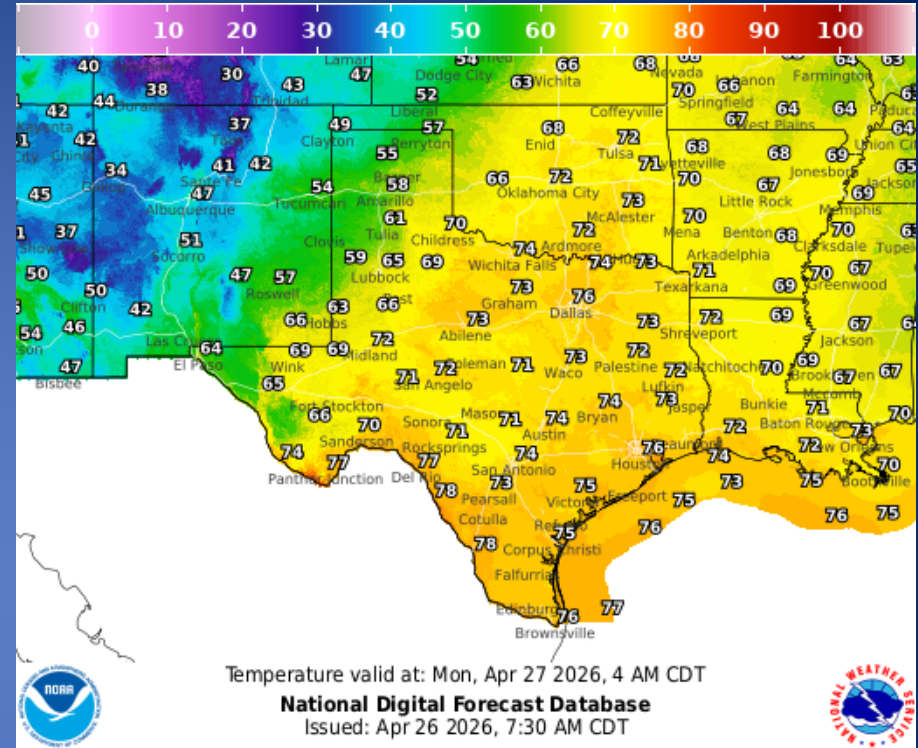
Informational Products Distributed by the State Operations Center

DATE	SUBJECT
04/25/26	NWS Amarillo: Critical Fire Weather
04/25/26	NWS Fort Worth: Severe Storm Potential Today through Sunday
04/25/26	Daily Situation Report [26-0001 Wildfire Season 2026]
04/25/26	Daily Situation Report [25-0026 02JUL Severe Weather]
04/25/26	NWS Southern Region ROC: Texas Weather Update
04/25/26	NWS Austin/San Antonio: Increased Heat Risk through Wednesday/Isolated Severe Storm Risk this Weekend
04/25/26	NWS Shreveport, LA: Severe Weather Update
04/26/26	Daily NWS Threat Brief
04/26/26	NWS Fort Worth: Public Information Statement for Parker and Wise Counties

Weather Forecast

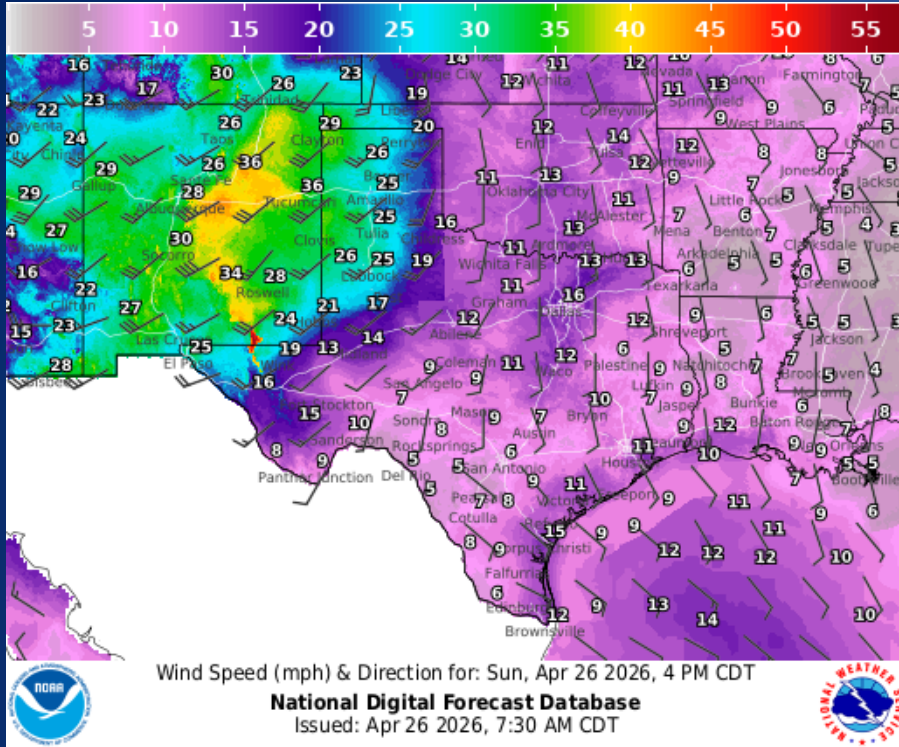


Highs

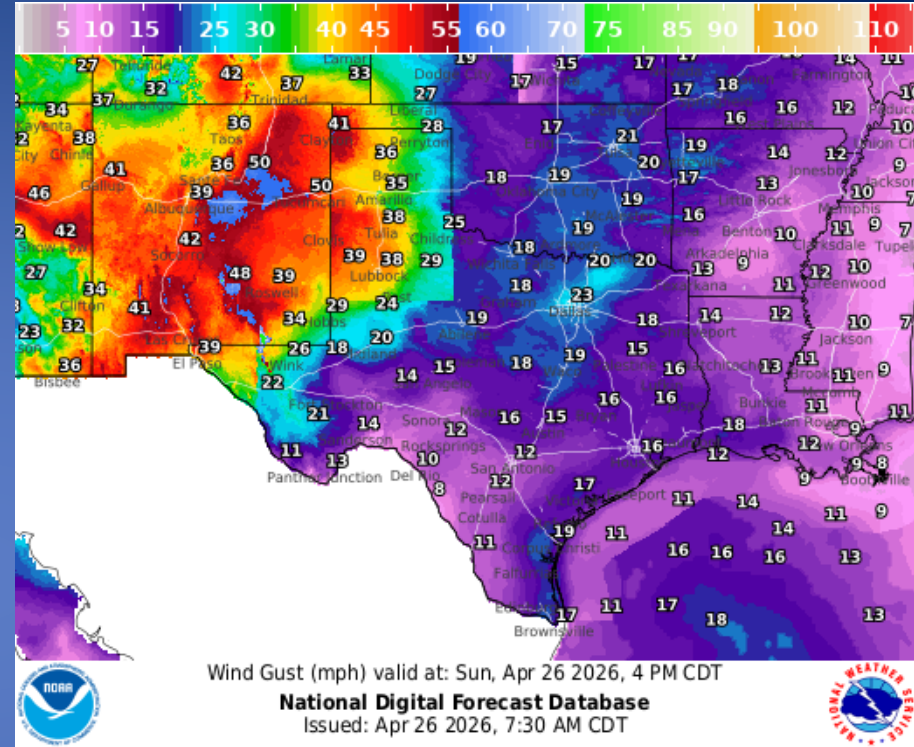


Lows

Weather Forecast

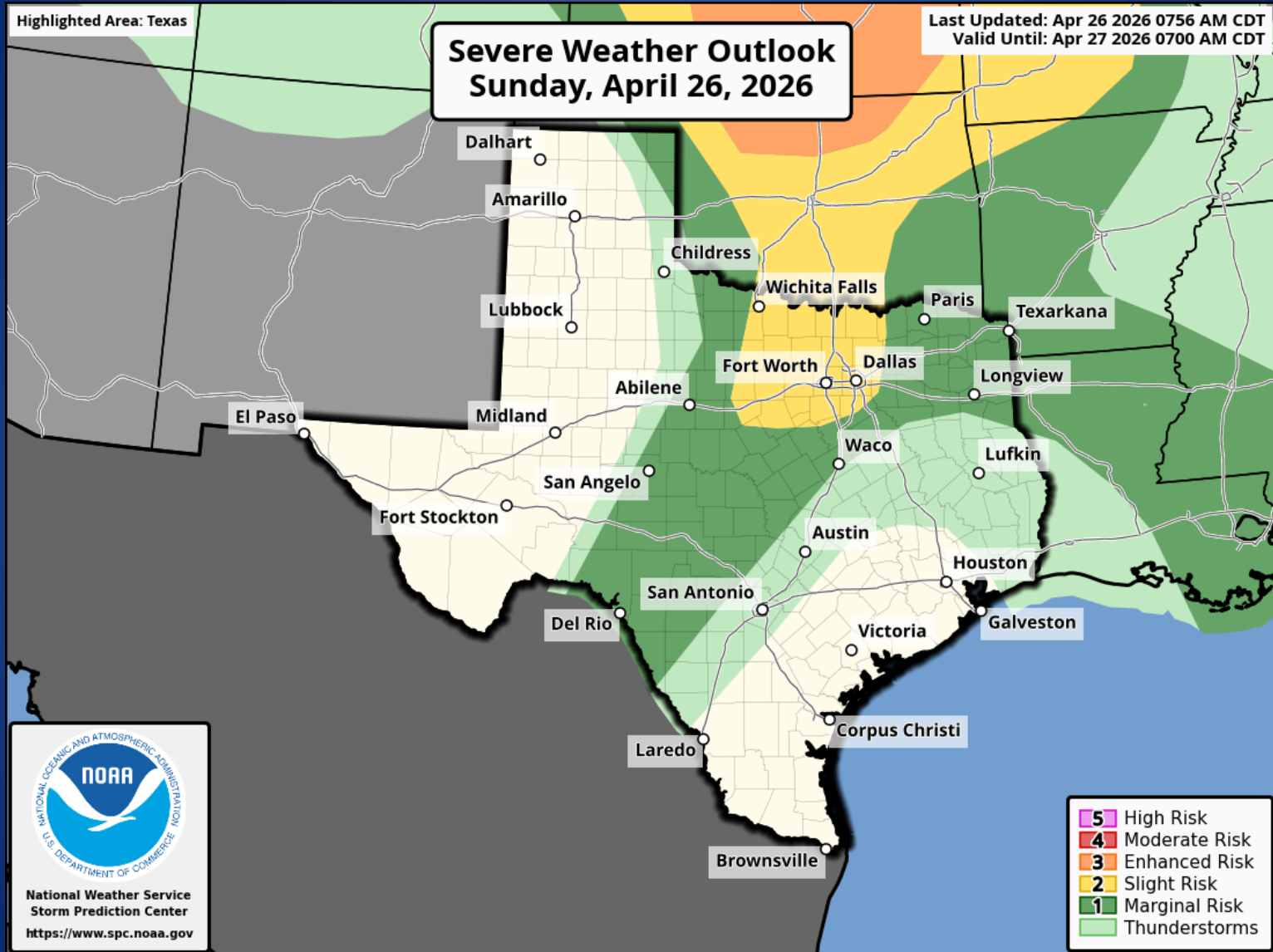


Wind Speed



Wind Gust

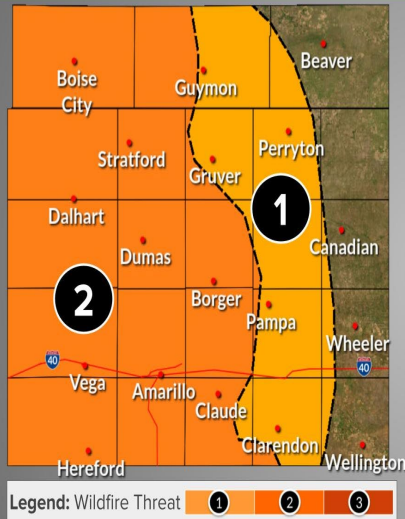
Hazardous Weather



Hazardous Weather

Critical Fire Weather Conditions Today

Updated:
Sun Apr 26, 2026 1:49 AM



What to Expect

West winds 25 to 35 mph gusting up to **55 mph** with **very dry conditions**

Increased potential for **wildfire starts** and fires may **spread quickly**

Timing

Critical Fire Weather:
Noon - 9 PM Today

Safety Info

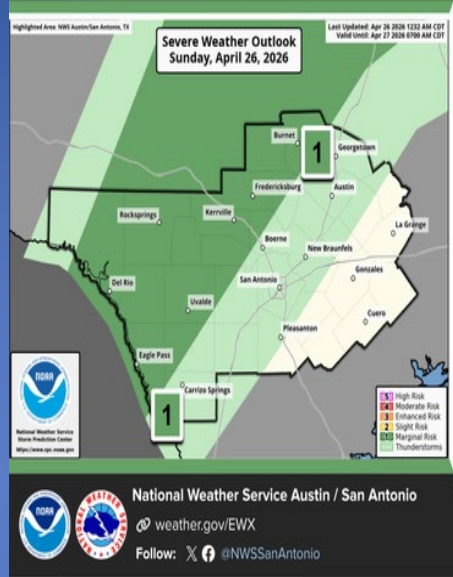
Take extra precautions to prevent fire starts!
Contact **local law/fire officials** if you smell smoke or see fire!

National Weather Service | Amarillo Follow Us: @NWSAmarillo

Strong winds and very dry conditions will promote another day of critical fire weather across the combined Texas and Oklahoma Panhandles. Winds will be strongest across the west, where gusts over 40-50 mph are expected.

Severe Storm Potential Today

Have multiple ways to receive weather warnings



This afternoon into this evening (4PM to 10PM)

LARGE HAIL

GUSTY TO DAMAGING WINDS

LIGHTNING

Outdoor plans? Stay weather aware.

Have multiple ways to receive weather warnings.

Updated: Sun Apr 26, 2026 2:14 AM

There is a low threat for severe storms late Sunday afternoon/evening. A Level 1 of 5 (Marginal) risk is in place, primarily focused on the central and western portions of South-Central Texas (including the Hill Country, southern Edwards Plateau, and Rio Grande). Hazards include large hail, damaging winds, and lightning. Stay weather aware and have multiple ways to receive warnings!

Hazardous Weather

Sunday Severe Storm Potential

weather.gov/FWD
Issued Sun Apr 26, 2026 7:30 AM

A conditional threat for severe storms will exist late this afternoon and evening across parts of North TX. Most locations will remain dry (storm coverage less than 20%). Large hail will be the primary hazard.

Severe Storm Threat Area

Most Likely Timing:

5 PM - 12 AM

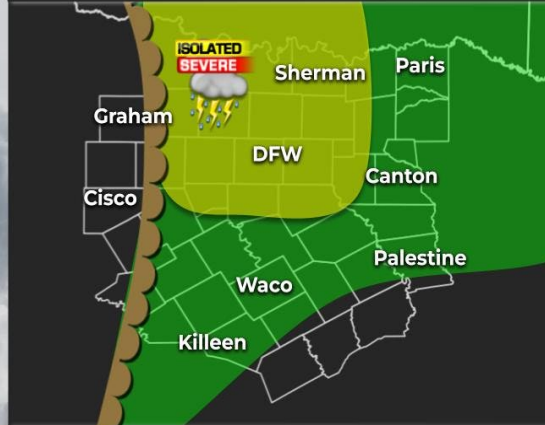
Hazards:



Higher

Lower

Hail >2.5" possible



NEVER stop under overpasses from hail or high winds. Have multiple ways to receive warning information!



NATIONAL WEATHER SERVICE FORT WORTH TX

Follow: X @NWSFortWorth

Red Flag Warning

Sunday, April 26



Southern New Mexico and Far West Texas including Lincoln and Gila NF



→ Wind: Southwest 20 to 30 mph with gusts up to 50 mph

→ Relative Humidity: 8 to 15 percent



→ Avoid creating open flames or sparks

→ Keep vehicles off of dry grass

→ Report wildfires to authorities



NATIONAL WEATHER SERVICE
EL PASO, TX

Follow: X @NWSEIPaso



Updated: April 25, 2026

There will be a conditional threat for isolated severe storms late this afternoon and evening across parts of North Texas. A strong capping inversion will keep storm coverage limited (less than 20%), but any storms that do develop will be capable of producing large hail and damaging wind gusts.

Red Flag Warning for Sunday April 26.

Hazardous Weather

Red Flag Warning

From 12 PM to 8 PM Sunday

Avoid activities that may cause a spark
Check out weather.gov/red for more information.



The South Plains, Rolling Plains, and the far southern Texas Panhandle.



Southwest at
25 to 35 mph



Gusts to
50 mph



Relative humidity as low as 7 percent



Fire Danger

Low Elevated **Critical** Extreme



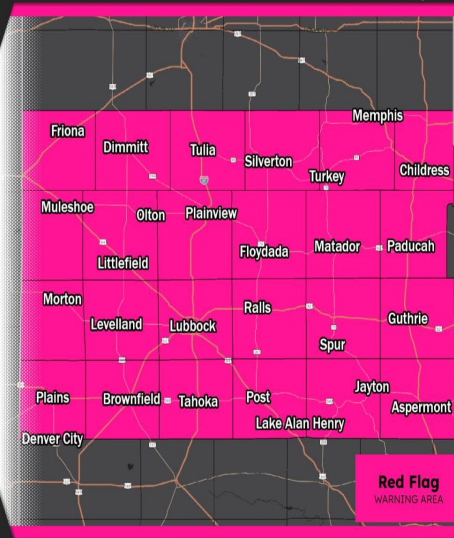
REPORT FIRES
TO LOCAL
AUTHORITIES



NATIONAL WEATHER SERVICE
LUBBOCK, TEXAS

Follow: @NWSLubbock

Updated: Sun Apr 26, 2026 4:56 AM



Red Flag
WARNING AREA

Red Flag Warning

Sunday and Sunday evening

Avoid activities that may cause a spark
Latest info at weather.gov/Midland



Southeast New Mexico and adjacent areas of
West Texas



- Winds: SW 25-35 mph, gusts up to 55 mph...higher in the mountains
- Relative Humidity: As low as 8%
- Dry fuels



- Avoid open flames or sparks
- Properly discard cigarettes
- NO outdoor burning of any kind



weather.gov/Midland

Follow: @NWSMidland

National Weather Service · Midland/Odessa, TX



CRITICAL
FIRE
WEATHER
CONDITIONS

RED
FLAG
WARNING AREA

Updated: Sat Apr 25, 2026 3:45 PM

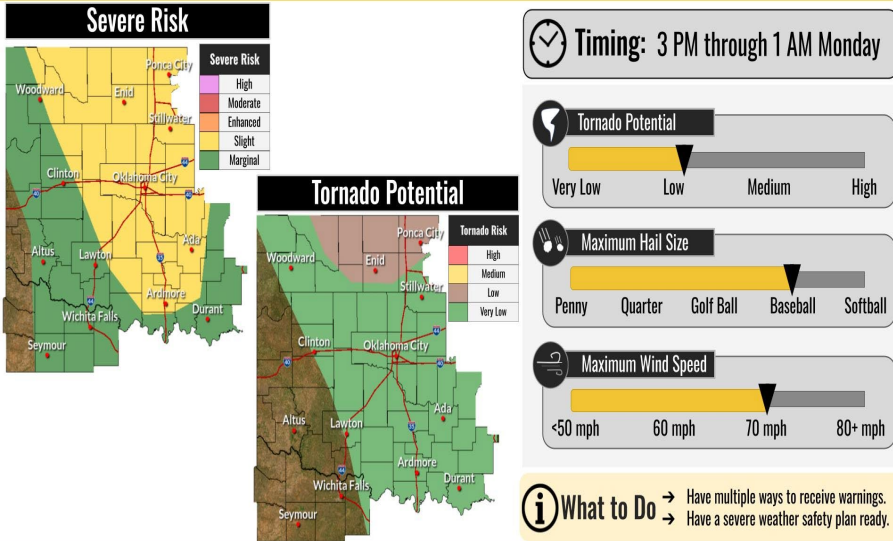
A Red Flag Warning is in effect for the entire area today from 12 PM to 8 PM. Avoid any outdoor burning.

A Red Flag Warning is in effect from noon CDT /11 AM MDT/ today through 10 PM CDT /9 PM MDT/ tonight for Southeast New Mexico and adjacent areas of West Texas. Please field-strip your cigarettes!

Hazardous Weather

Sunday Severe Potential

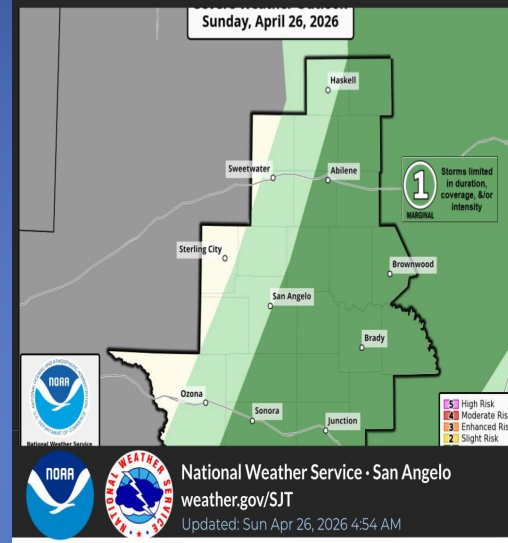
April 26, 2026
4:05 AM



Severe weather will be possible again Sunday with hail and wind as the primary hazards, although there is still a low potential of tornadoes.

Severe Thunderstorm Outlook for Today

Highest Local Risk: **Marginal** (Level 1 out of 5)



i An isolated thunderstorm is possible late this afternoon over eastern portions of the forecast area. If a storm can develop, it will likely become severe. The main hazards will be large hail and damaging winds.

🕒 Late afternoon through early evening.

Main Potential Hazards:

- Large Hail (up to golf ball+ size)
- Damaging winds (60+ MPH)
- Cloud to Ground Lightning

An isolated thunderstorm is possible across the eastern portions of the forecast area late this afternoon and early evening. If a storm can develop, then it will likely become severe. Large hail is the main concern, although damaging winds are also possible.

Weather Advisory/Statement/Watch/Warning Issued

DATE	WARNING TYPE	LOCATION
04/25/26	High Wind Warning	Culberson and El Paso Counties
04/25/26	Wind Advisory	Armstrong, Bailey, Carson, Castro, Cochran, Culberson, Dallam, Deaf Smith, Hale, Hansford, Hartley, Hockley, Hudspeth, Hutchinson, Lamb, Lubbock, Lynn, Moore, Oldham, Parmer, Randall, Sherman, Swisher, Terry, and Yoakum Counties
04/25/26	Flood Warning	Smith and Wood Counties
04/25/26	Airport Weather Warning	Dallas, El Paso, and Tarrant Counties
04/25/26	Tornado Watch	Archer, Clay, Collin, Collingsworth, Cooke, Dallas, Delta, Denton, Ellis, Fannin, Franklin, Grayson, Hood, Hopkins, Hunt, Jack, Johnson, Kaufman, Lamar, Montague, Navarro, Palo Pinto, Parker, Rains, Red River, Rockwall, Somervell, Tarrant, Titus, Van Zandt, Wichita, Wise, and Young Counties
04/25/26	Severe Thunderstorm Warning	Archer, Clay, Denton, Fannin, Jack, Johnson, Lamar, Montague, Parker, Tarrant, Wichita, and Wise Counties
04/25/26	Flash Flood Warning	Archer, Clay, Jack, Tarrant, Wichita, and Wise County
04/25/26	High Wind Warning	Culberson County

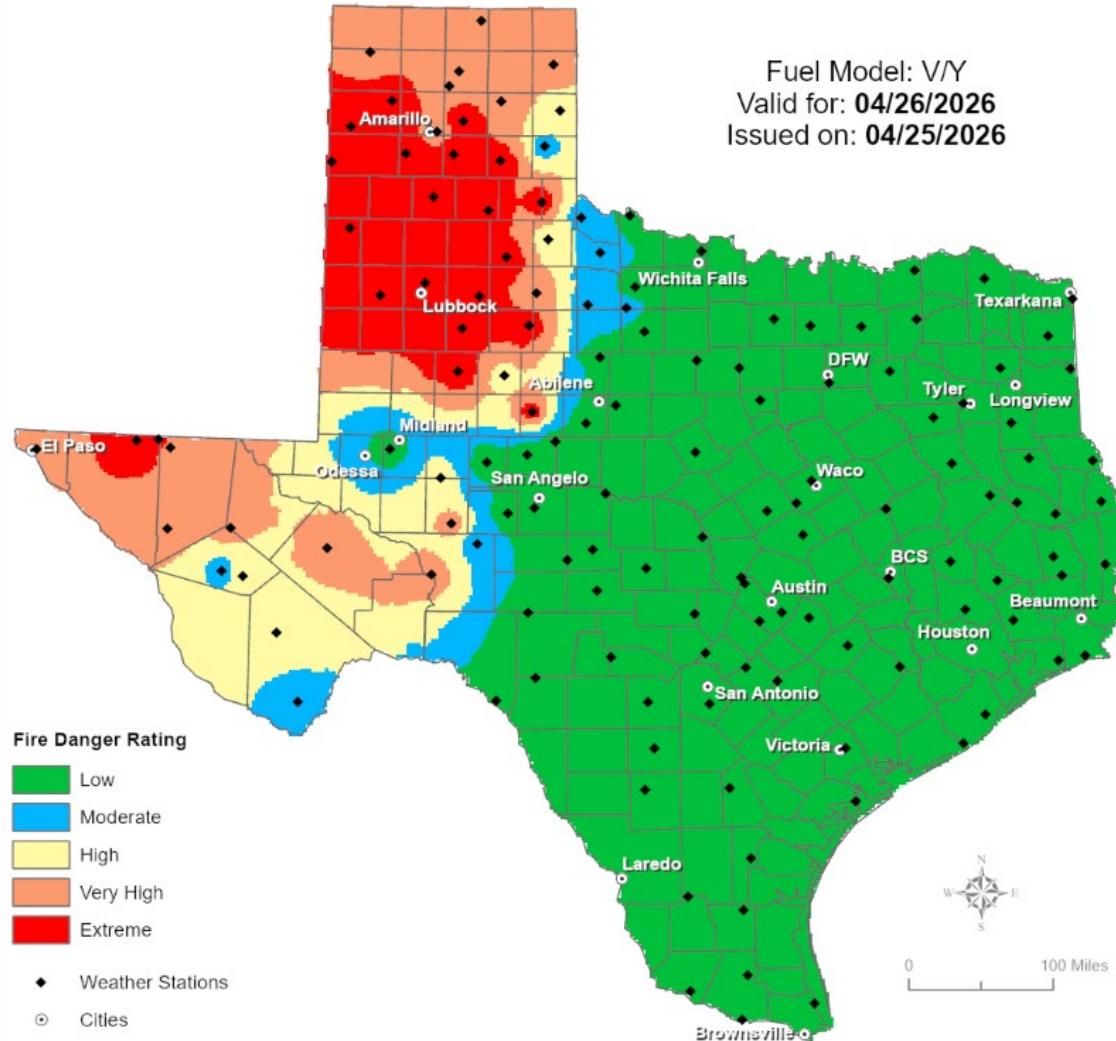
Weather Advisory/Statement/Watch/Warning Issued

DATE	WARNING TYPE	LOCATION
04/25/26	Tornado Warning	Archer, Clay, Jack, Montague, Parker, Tarrant, and Wise Counties
04/25/26	Special Weather Statement	Archer, Clay, and Wichita Counties
04/25/26	Severe Thunderstorm Watch	Bowie, Camp, Cass, Franklin, Gregg, Harrison, Marion, Morris, Red River, Smith, Titus, Upshur, and Wood Counties
04/25/26	Flood Watch	El Paso County
04/25/26	Flood Advisory	Archer, Clay, and Wichita Counties
04/25/26	Flood Warning	Smith and Wood Counties
04/26/26	Severe Thunderstorm Warning	Cass, Dallas, Ellis, Fannin, Grayson, Harrison, Hunt, Kaufman, Marion, and Tarrant Counties
04/26/26	Flash Flood Warning	Dallas and Tarrant Counties
04/26/26	Tornado Watch	Dallas, Denton, Ellis, and Navarro Counties
04/26/26	Special Weather Statement	Cass and Marion Counties
04/26/26	Blowing Dust Advisory	El Paso and Hudspeth Counties

Fire Danger Forecast

Forecast Fire Danger

Fuel Model: V/Y
Valid for: **04/26/2026**
Issued on: **04/25/2026**



Burn Ban

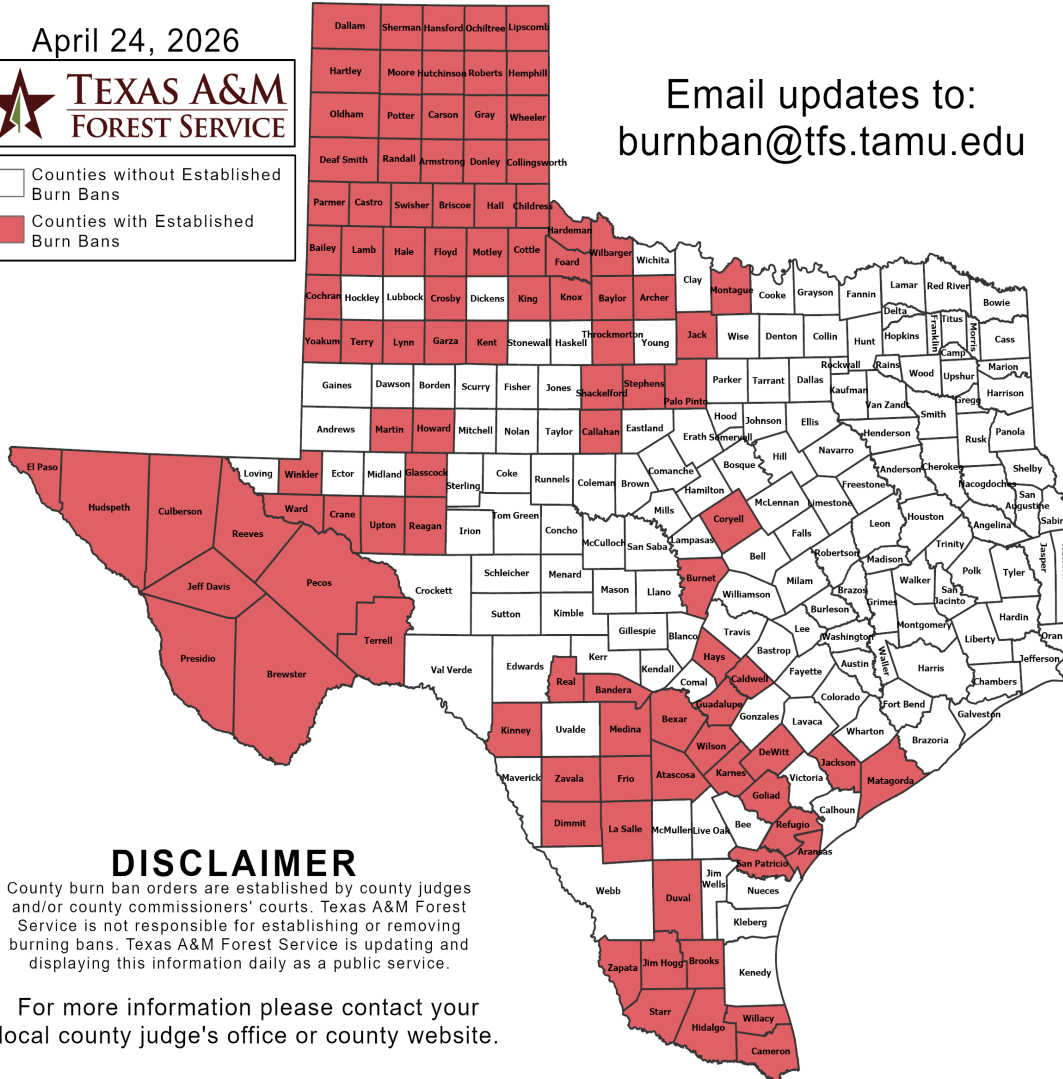
OUTDOOR BURN BANS

April 24, 2026



Counties without Established Burn Bans
 Counties with Established Burn Bans

Email updates to:
burnban@tfs.tamu.edu



Counties with Burn Bans: 102

- | | | |
|---------------|------------|--------------|
| Aransas | Frio | Moore |
| Archer | Garza | Motley |
| Armstrong | Glasscock | Ochiltree |
| Atascosa | Goliad | Oldham |
| Bailey | Gray | Palo Pinto |
| Bandera | Guadalupe | Parmer |
| Baylor | Hale | Pecos |
| Bexar | Hall | Potter |
| Brewster | Hansford | Presidio |
| Briscoe | Hardeman | Randall |
| Brooks | Hartley | Reagan |
| Burnet | Hays | Real |
| Caldwell | Hemphill | Reeves |
| Callahan | Hidalgo | Refugio |
| Cameron | Howard | Roberts |
| Carson | Hudspeth | San Patricio |
| Castro | Hutchinson | Shackelford |
| Childress | Jack | Sherman |
| Cochran | Jackson | Starr |
| Collingsworth | Jeff Davis | Stephens |
| Coryell | Jim Hogg | Swisher |
| Cottle | Karnes | Terrell |
| Crane | Kent | Terry |
| Crosby | King | Throckmorton |
| Culberson | Kinney | Upton |
| Dallam | Knox | Ward |
| Deaf Smith | Lamb | Wheeler |
| DeWitt | La Salle | Wilbarger |
| Dimmit | Lipscomb | Willacy |
| Donley | Lynn | Wilson |
| Duval | Martin | Winkler |
| El Paso | Matagorda | Yoakum |
| Floyd | Medina | Zapata |
| Foard | Montague | Zavala |

DISCLAIMER

County burn ban orders are established by county judges and/or county commissioners' courts. Texas A&M Forest Service is not responsible for establishing or removing burning bans. Texas A&M Forest Service is updating and displaying this information daily as a public service.

For more information please contact your local county judge's office or county website.

RED FLAG WARNINGS: www.weather.gov

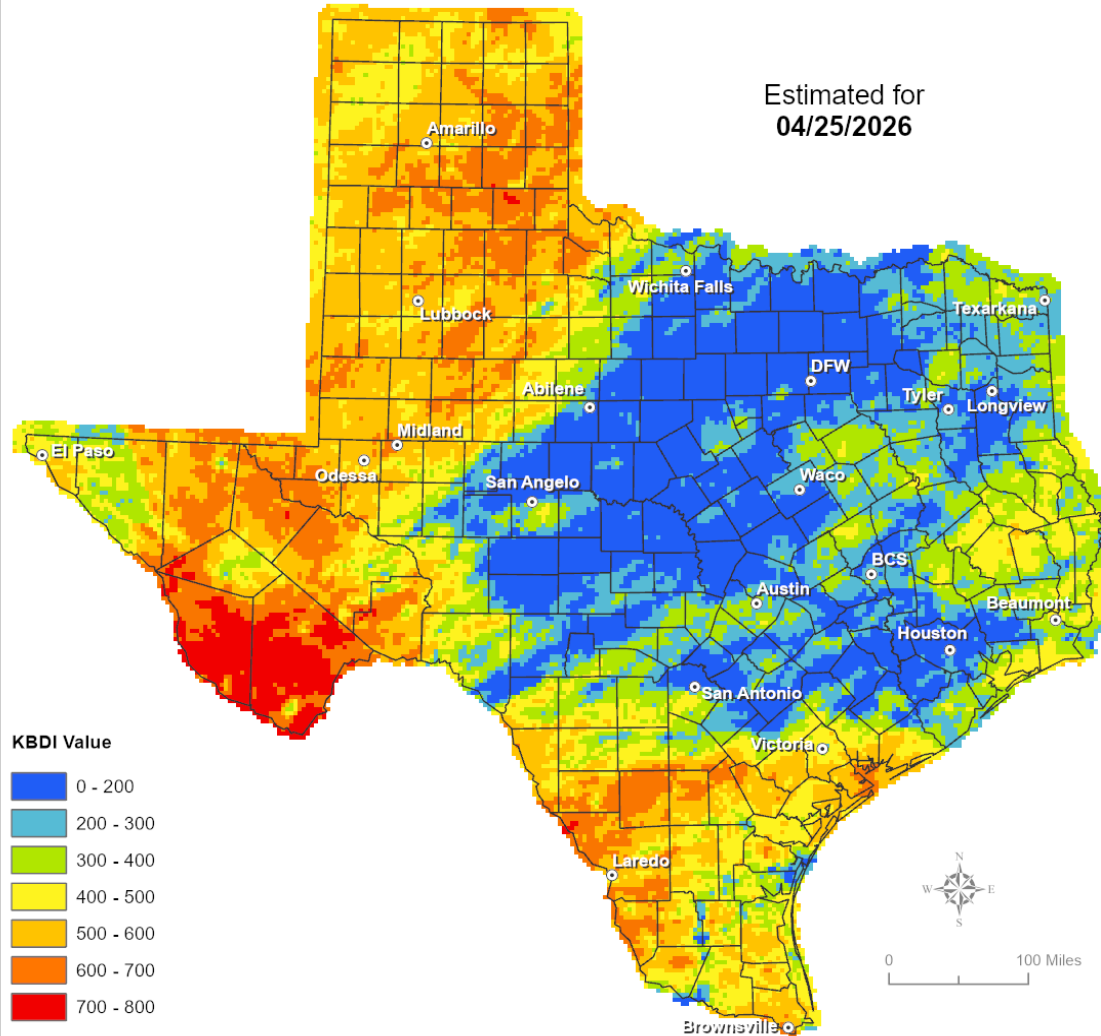
Additional map formats available at <https://tfsweb.tamu.edu/Burnbans/>

Keetch-Byram Drought

Keetch-Byram Drought Index

(4 km x 4 km resolution)

Estimated for
04/25/2026

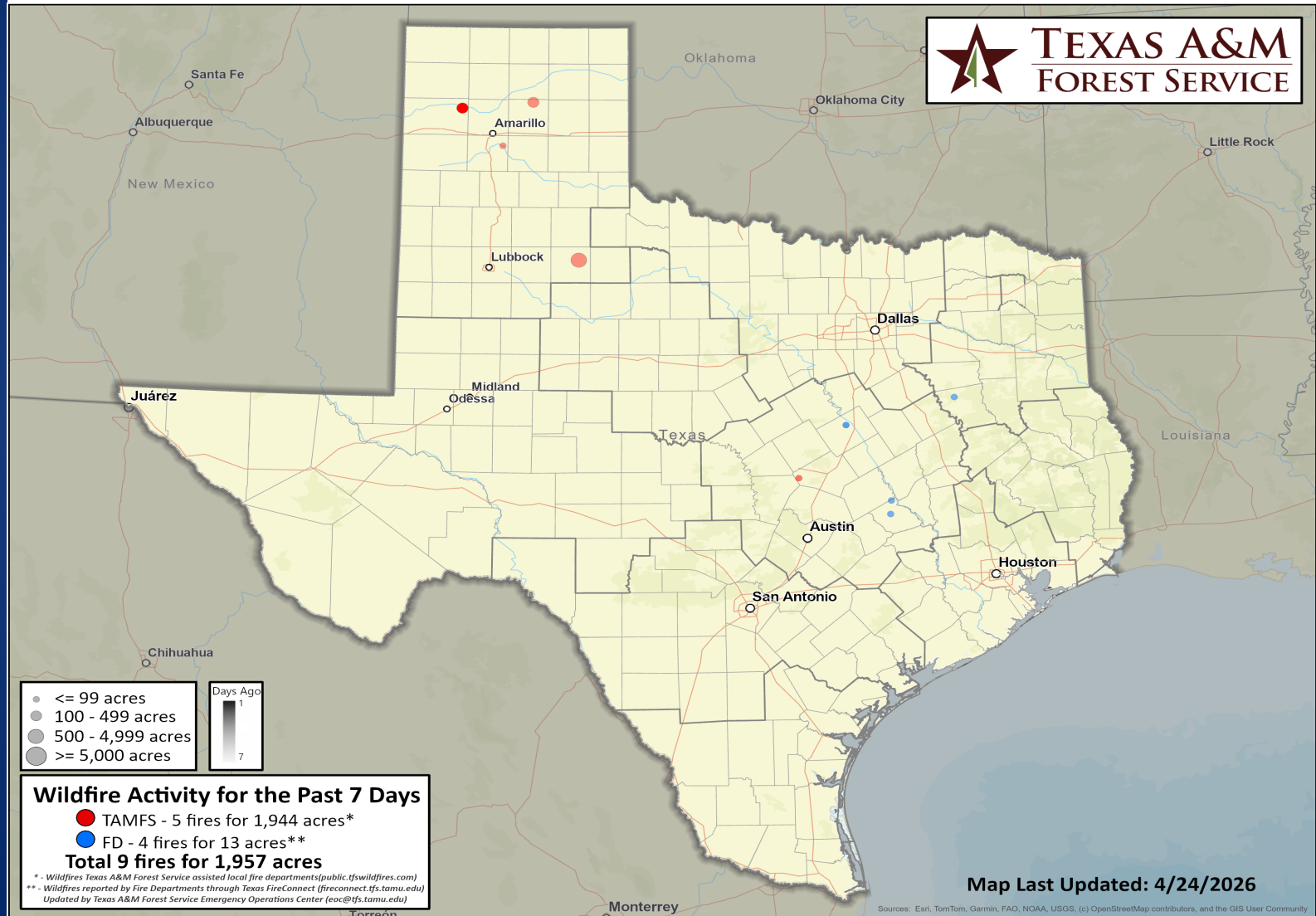


Fire Weather Warnings/Watches/Statements

DATE	WARNING TYPE	LOCATION
04/25/26	Red Flag Warning	Andrews, Armstrong, Bailey, Brewster, Briscoe, Castro, Childress, Cochran, Collingsworth, Cottle, Crosby, Culberson, Dallam, Deaf Smith, Dickens, Donley, Floyd, Gaines, Garza, Gray, Hale, Hall, Hansford, Hartley, Hemphill, Hockley, Hutchinson, Jeff Davis, Kent, King, Lamb, Lipscomb, Loving, Lubbock, Lynn, Moore, Motley, Ochiltree, Oldham, Parmer, Potter, Presidio, Randall, Reeves, Roberts, Sherman, Stonewall, Swisher, Terry, Ward, Wheeler, Winkler, and Yoakum Counties
04/26/26	Fire Weather Watch	Bailey, Briscoe, Castro, Childress, Cochran, Cottle, Crosby, Culberson, Dickens, Floyd, Gaines, Garza, Hale, Hall, Hockley, Kent, King, Lamb, Lubbock, Lynn, Motley, Parmer, Stonewall, Swisher, Terry, and Yoakum Counties

Fire Activity (*Last 24 Hours)

Report of 658 (No Change) fires and 67,542 (No Change) acres have been burned this year. There are 102 (No Change) counties with burn bans. The Keetch–Byram Drought Index list contains 106 (+1) counties with an average over 400.



Statewide Significant Events

DATES		LOCATION	EVENT
04/16/26	05/03/26	San Antonio	Fiesta San Antonio
04/25/26	04/29/26	Arlington	Texas Rangers Game
04/25/26	04/26/26	Houston	Houston Astros Game
04/26/26	04/26/26	Houston	March of Dimes March for Babies Walk