



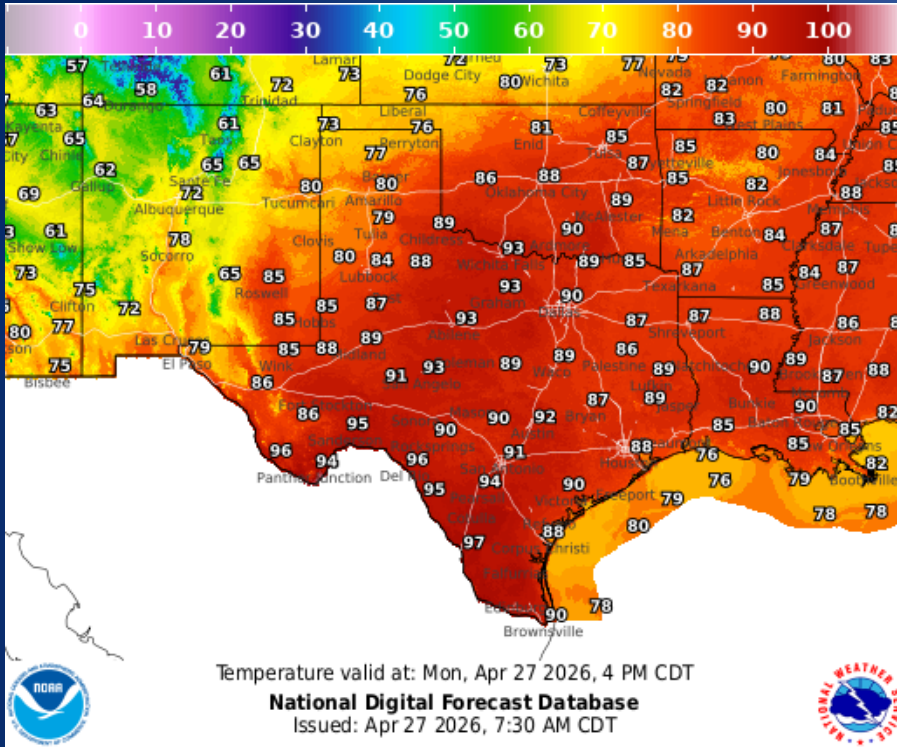
# Incidents Reported to the State Operations Center (last 24 hours)

<b>DATE</b>	<b>SUBJECT</b>	<b>LOCATION</b>
04/26/26	Initial and Final Report of a Road Closure (IH 37)	Atascosa County
04/26/26	Final Report of a Potential Dam Closure	El Paso County

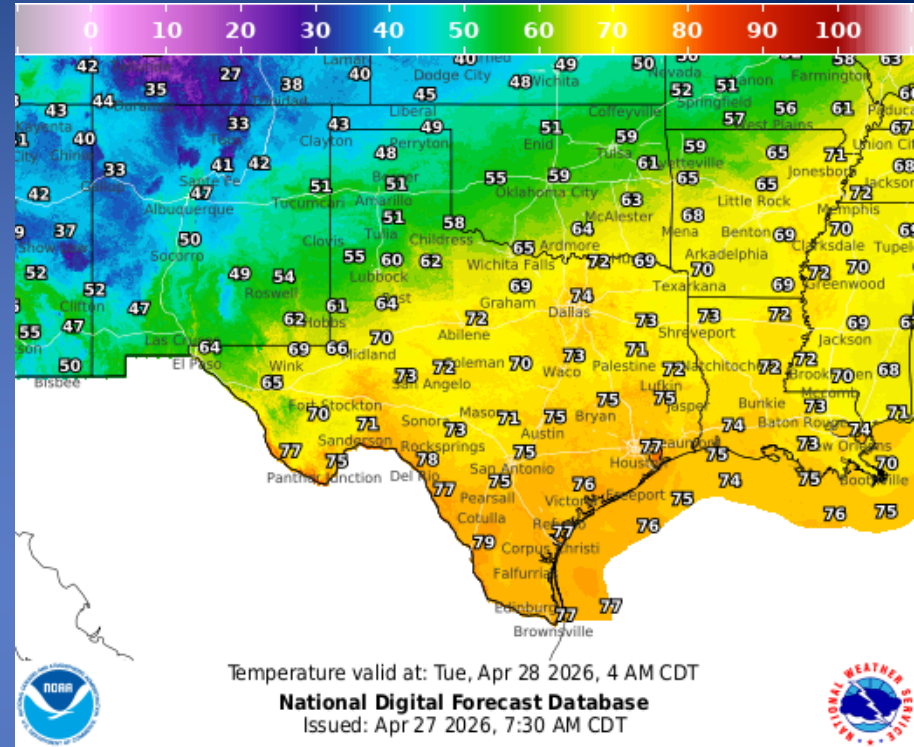
# Informational Products Distributed by the State Operations Center

DATE	SUBJECT
04/26/26	NWS Amarillo: Critical Fire Weather
04/26/26	NWS Shreveport, LA: Public Information Statement
04/26/26	Daily Situation Report: [25-0026 02JUL Severe Weather]
04/26/26	Daily Situation Report: [26-0001 Wildfire Season 2026]
04/26/26	NWS Fort Worth: Potential for Isolated Severe Storms Today
04/26/26	NWS Norman, OK: Sunday Severe Update
04/26/26	NWS Austin/San Antonio: Increased Heat Risk through Wednesday/Isolated Severe Storm Risk early this week
04/27/26	NWS El Paso: Weather Hazards Outlook for April 27
04/27/26	NWS Shreveport, LA: Severe Weather Risk Continues through Wednesday
04/27/26	Daily NWS Threat Brief

# Weather Forecast

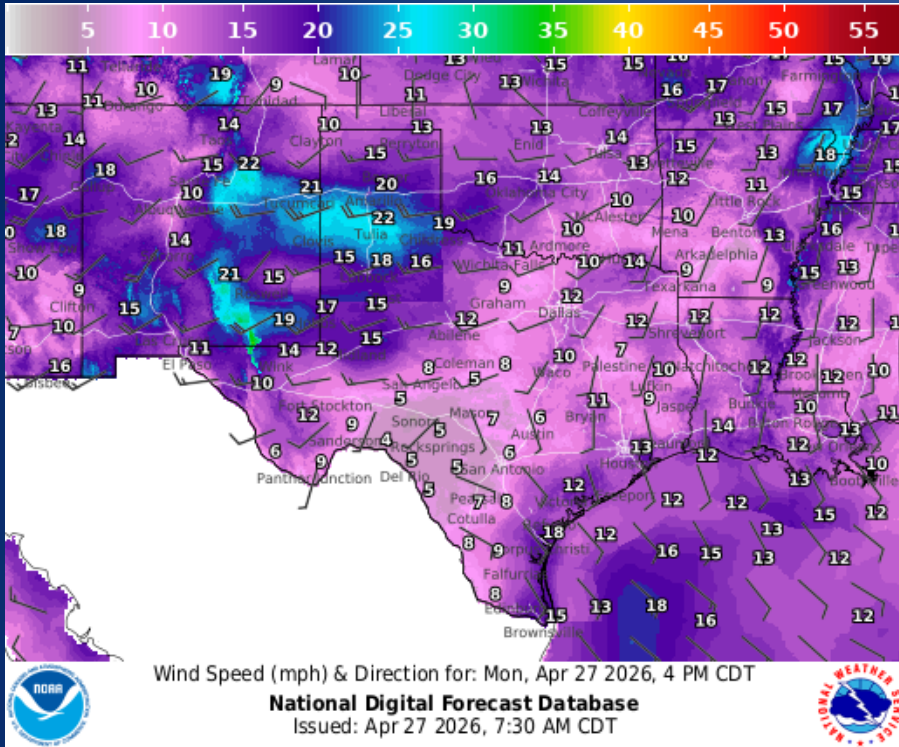


## Highs

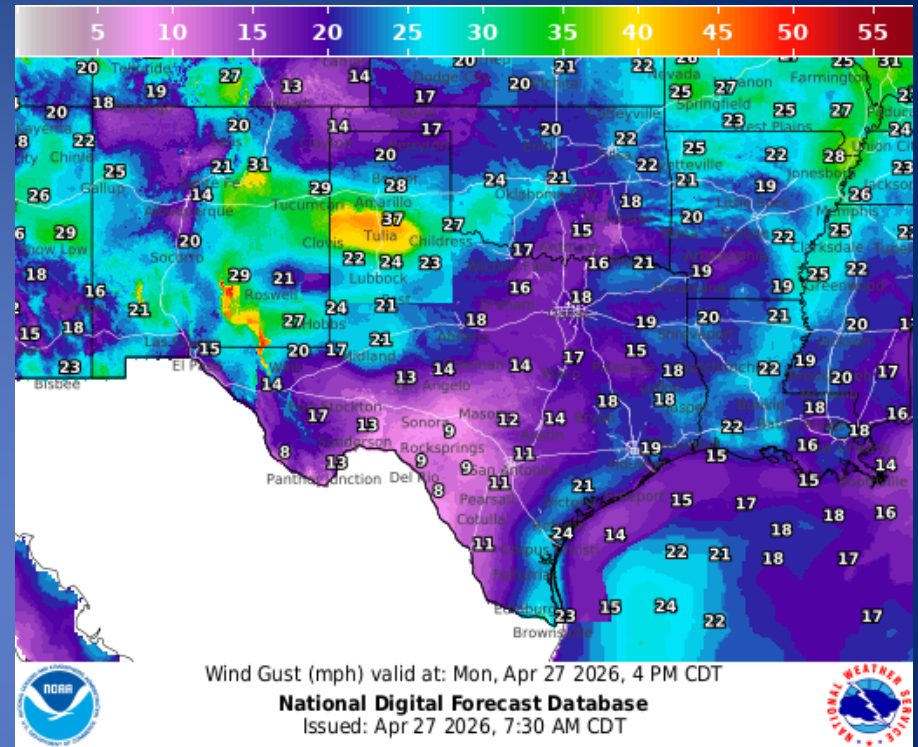


## Lows

# Weather Forecast



## Wind Speed



## Wind Gust

# Hazardous Weather

## Critical Fire Weather Conditions Today

Updated:  
Mon Apr 27, 2026 1:03 AM



### What to Expect



West winds 20 to 30 mph gusting up to **40 mph** with **very dry conditions**



Increased potential for **wildfire starts** and fires may **spread quickly**



### Timing

Critical Fire Weather:

**Noon - 8 PM  
Today**



### Safety Info

Take extra precautions to prevent fire starts!

Contact **local law/fire officials** if you smell smoke or see fire!



National Weather Service | Amarillo

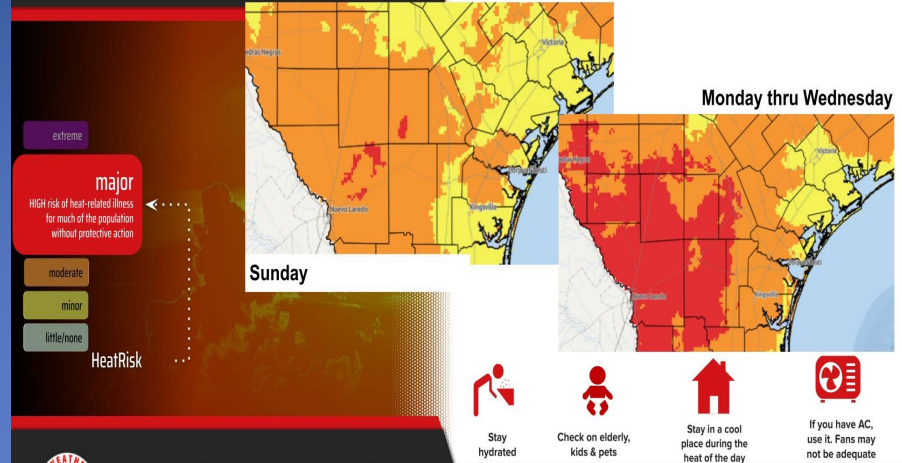
Follow Us: @NWSAmarillo

Another day, another critical fire weather risk for much of the Panhandles. Strongest winds will be confined primarily to the southern TX Panhandle, potentially gusting up to 40 mph.

## Moderate to Major Heat Risk

More info: [www.wpc.ncep.noaa.gov/heatrisk](http://www.wpc.ncep.noaa.gov/heatrisk)

Through Wednesday



NATIONAL WEATHER SERVICE

Corpus Christi, Texas

Follow: @NWSCorpus  
Updated: April 26, 2026

Temperatures will continue to increase through the weekend and into the early part of next week. Temperatures will be as much as 15 degrees above normal and there is a high probability that we have heat related concerns especially Monday through Wednesday. Plan ahead to adjust outdoor activities as necessary. Heat index values as high as 110 are possible which are especially impactful early in the season when we are not adapted to it.

# Hazardous Weather

## Red Flag Warning

From 12 PM to 8 PM Monday

Avoid activities that may cause a spark.  
Check out [weather.gov/lub](https://www.weather.gov/lub) for more information.



The South Plains, Rolling Plains, and the far southern Texas Panhandle.



Southwest at  
20 to 30 mph



Gusts to  
40 mph



Relative humidity as low as 6 percent



### Fire Danger

Low Elevated Critical Extreme



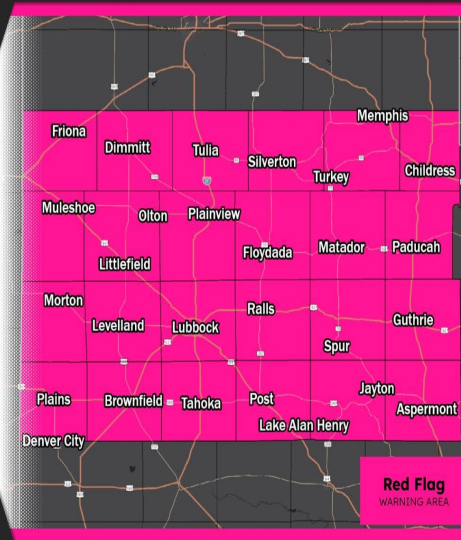
REPORT FIRES  
TO LOCAL  
AUTHORITIES



NATIONAL WEATHER SERVICE  
LUBBOCK, TEXAS

Follow: [X](#) [f](#) @NWSLubbock

Updated: Sun Apr 26, 2026 12:49 PM

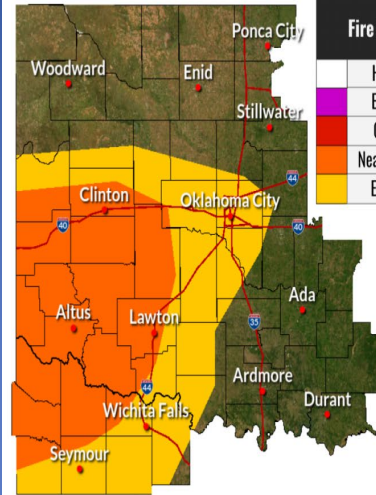


Red Flag  
WARNING AREA



## Fire Danger – Monday

April 27, 2026  
7:45 AM



### Fire Risk

Historic
Extreme
Critical
Near-Critical
Elevated



### Timing

→ 11 AM Through 8 PM



### What We Know

- Elevated to Near Critical fire weather danger.
- Afternoon RH from 10-20 percent.
- West winds at 15-20 mph gusting up to 25 mph.



National Weather Service | Norman, Oklahoma



@NWSNorman

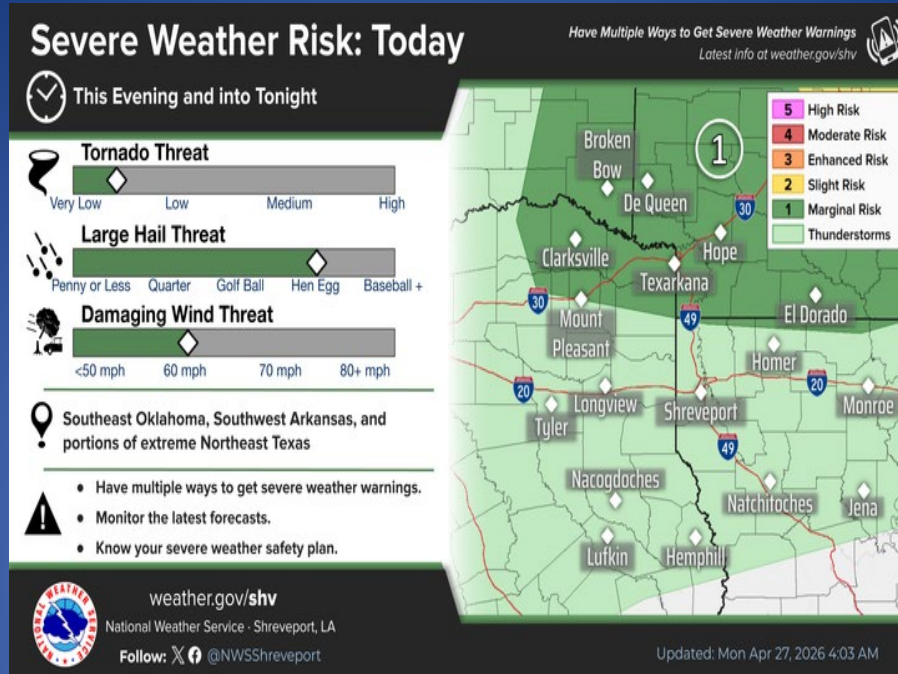


weather.gov/norman

**A Red Flag Warning is in effect for all areas from noon until 8 PM CDT on Monday.**

**Fire weather conditions will be increasing from Elevated to Near Critical risks on Monday afternoon into the evening hours generally west of I-35 due to very low afternoon RH values and gusty west winds with a northerly wind shift.**

# Hazardous Weather



**There is a risk for severe thunderstorms this afternoon and into tonight across Southeast Oklahoma, Southwest Arkansas, and portions of extreme Northeast Texas. Large hail, potentially 2 inches in diameter or larger, and damaging winds are the primary threats. However, a tornado cannot be ruled out.**

# Weather Advisory/Statement/Watch/Warning Issued

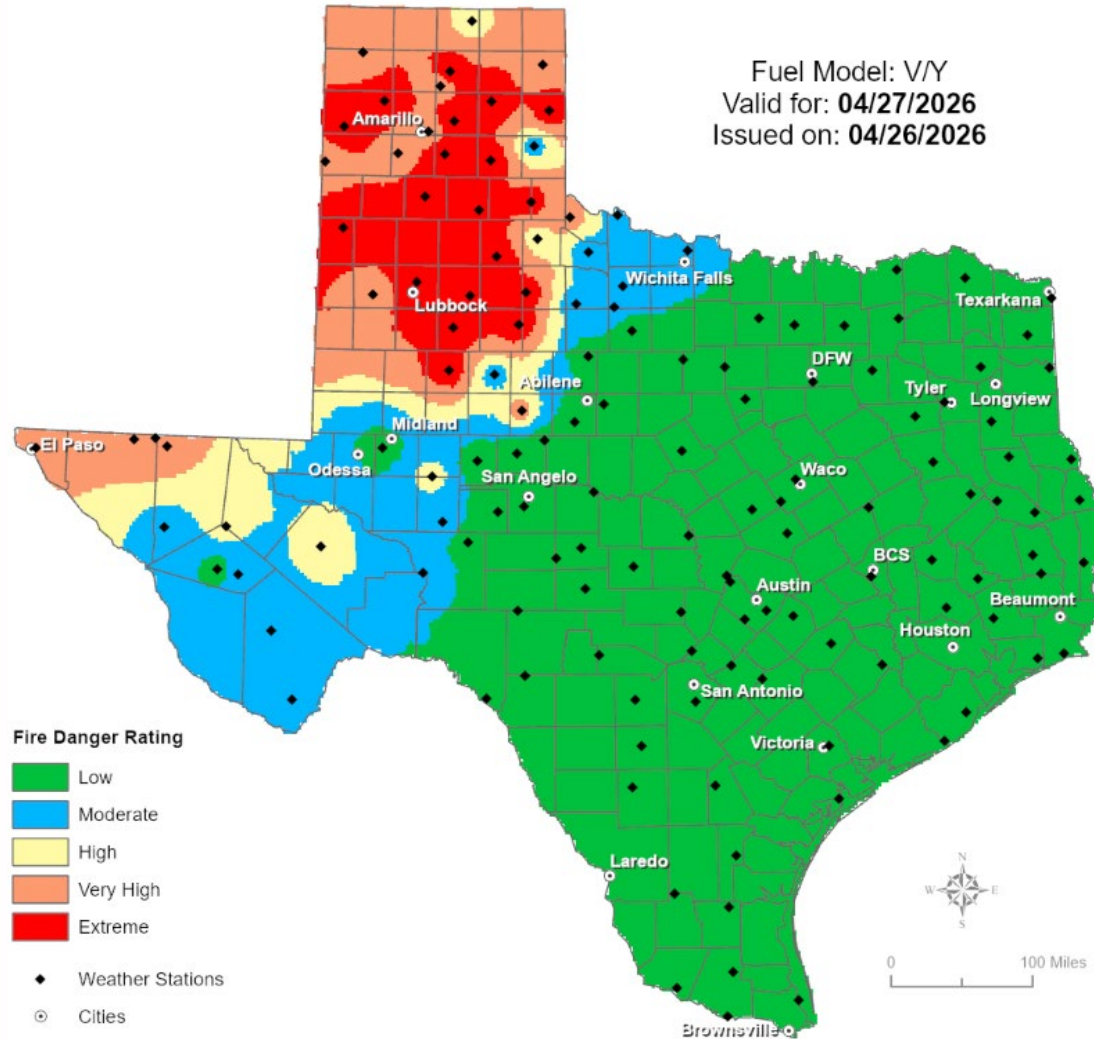
DATE	WARNING TYPE	LOCATION
04/26/26	Flood Warning	Smith and Wood Counties
04/26/26	Airport Weather Warning	Potter and Randall Counties
04/26/26	Tornado Watch	Archer, Baylor, Clay, Cooke, Jack, Montague, Throckmorton, Wichita, and Young Counties
04/26/26	Tornado Warning	Clay and Wichita Counties
04/26/26	Special Weather Statement	Wichita County
04/26/26	Public Information Statement	Angelina, Anderson, Bell, Bosque, Bowie, Camp, Cass, Cherokee, Collin, Comanche, Cooke, Coryell, Dallas, Delta, Denton, Eastland, Ellis, Erath, Falls, Fannin, Franklin, Freestone, Grayson, Gregg, Hamilton, Harrison, Henderson, Hill, Hood, Hopkins, Hunt, Jack, Johnson, Kaufman, Lamar, Lampasas, Leon, Limestone, Marion, McLennan, Milam, Mills, Montague, Morris, Nacogdoches, Navarro, Palo Pinto, Panola, Parker, Rains, Red River, Robertson, Rusk, Sabine, San Augustine, Shelby, Smith, Somervell, Stephens, Tarrant, Titus, Upshur, Van Zandt, Wise, Wood, and Young Counties

# Weather Advisory/Statement/Watch/Warning Issued

<b>DATE</b>	<b>WARNING TYPE</b>	<b>LOCATION</b>
04/26/26	High Wind Warning	Culberson and El Paso Counties
04/26/26	Flood Advisory	Clay County
04/26/26	Wind Advisory	Culberson, El Paso, and Hudspeth Counties
04/26/26	Severe Thunderstorm Warning	Clay and Wichita Counties

# Fire Danger Forecast

## Forecast Fire Danger



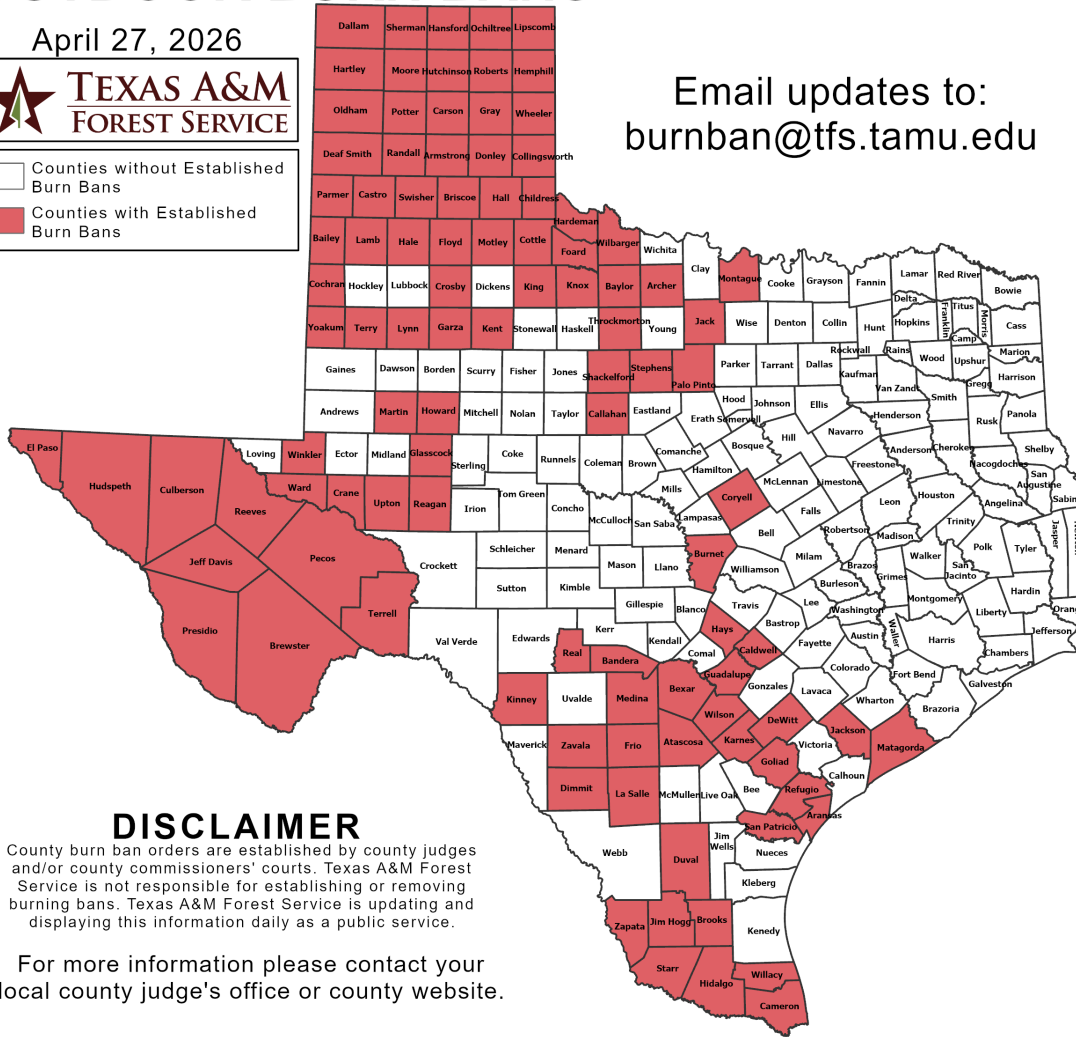
# Burn Ban

## OUTDOOR BURN BANS

April 27, 2026



Counties without Established Burn Bans  
 Counties with Established Burn Bans



Email updates to:  
burnban@tfs.tamu.edu

### Counties with Burn Bans: 102

- |               |            |              |
|---------------|------------|--------------|
| Aransas       | Frio       | Moore        |
| Archer        | Garza      | Motley       |
| Armstrong     | Glasscock  | Ochiltree    |
| Atascosa      | Goliad     | Oldham       |
| Bailey        | Gray       | Palo Pinto   |
| Bandera       | Guadalupe  | Parmer       |
| Baylor        | Hale       | Pecos        |
| Bexar         | Hall       | Potter       |
| Brewster      | Hansford   | Presidio     |
| Briscoe       | Hardeman   | Randall      |
| Brooks        | Hartley    | Reagan       |
| Burnet        | Hays       | Real         |
| Caldwell      | Hemphill   | Reeves       |
| Callahan      | Hidalgo    | Refugio      |
| Cameron       | Howard     | Roberts      |
| Carson        | Hudspeth   | San Patricio |
| Castro        | Hutchinson | Shackelford  |
| Childress     | Jack       | Sherman      |
| Cochran       | Jackson    | Starr        |
| Collingsworth | Jeff Davis | Stephens     |
| Coryell       | Jim Hogg   | Swisher      |
| Cottle        | Karnes     | Terrell      |
| Crane         | Kent       | Terry        |
| Crosby        | King       | Throckmorton |
| Culberson     | Kinney     | Upton        |
| Dallam        | Knox       | Ward         |
| Deaf Smith    | Lamb       | Wheeler      |
| DeWitt        | La Salle   | Wilbarger    |
| Dimmit        | Lipscomb   | Willacy      |
| Donley        | Lynn       | Wilson       |
| Duval         | Martin     | Winkler      |
| El Paso       | Matagorda  | Yoakum       |
| Floyd         | Medina     | Zapata       |
| Foard         | Montague   | Zavala       |

### DISCLAIMER

County burn ban orders are established by county judges and/or county commissioners' courts. Texas A&M Forest Service is not responsible for establishing or removing burning bans. Texas A&M Forest Service is updating and displaying this information daily as a public service.

For more information please contact your local county judge's office or county website.

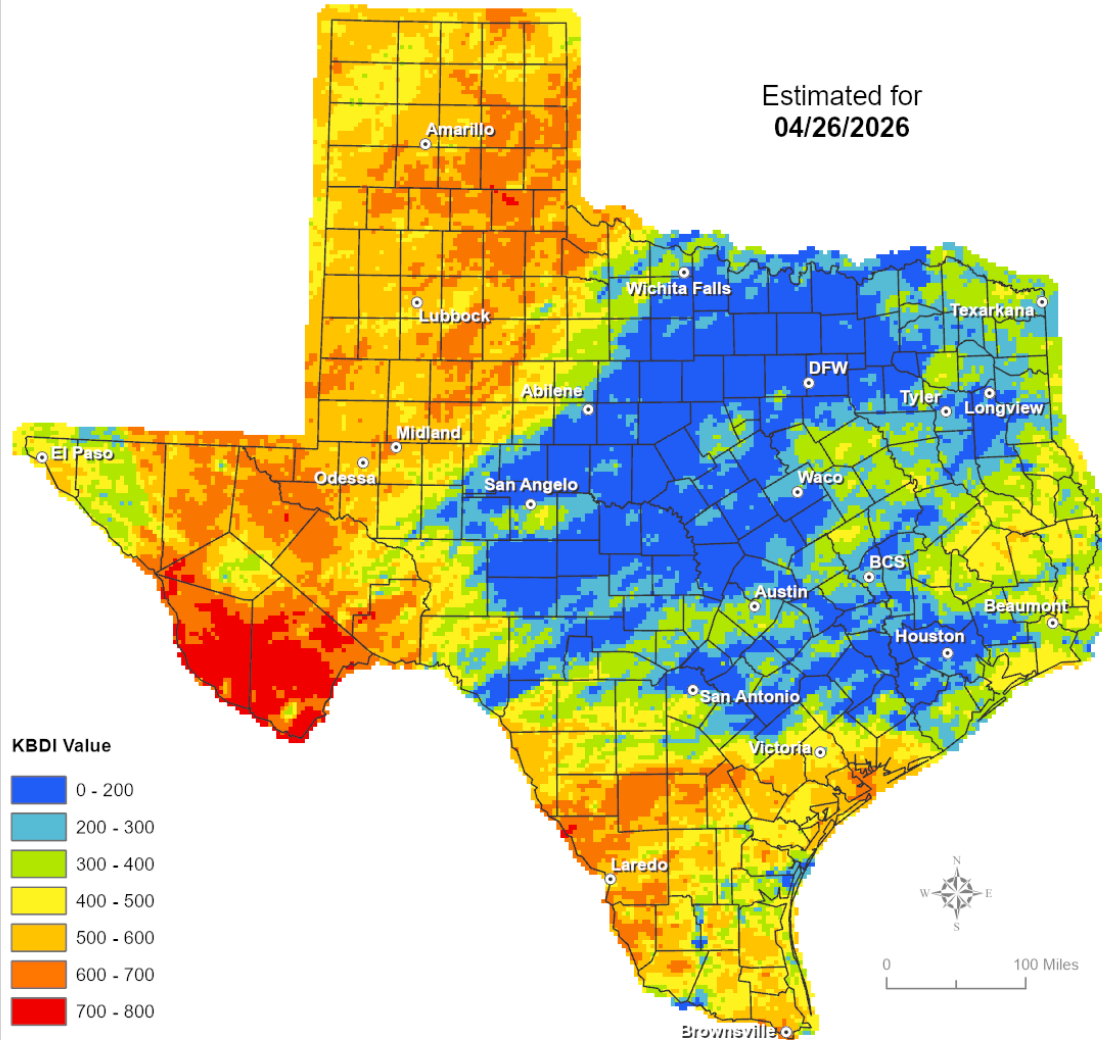
RED FLAG WARNINGS: [www.weather.gov](http://www.weather.gov)  
 Additional map formats available at <https://tfsweb.tamu.edu/Burnbans/>

# Keetch-Byram Drought

## Keetch-Byram Drought Index

(4 km x 4 km resolution)

Estimated for  
04/26/2026

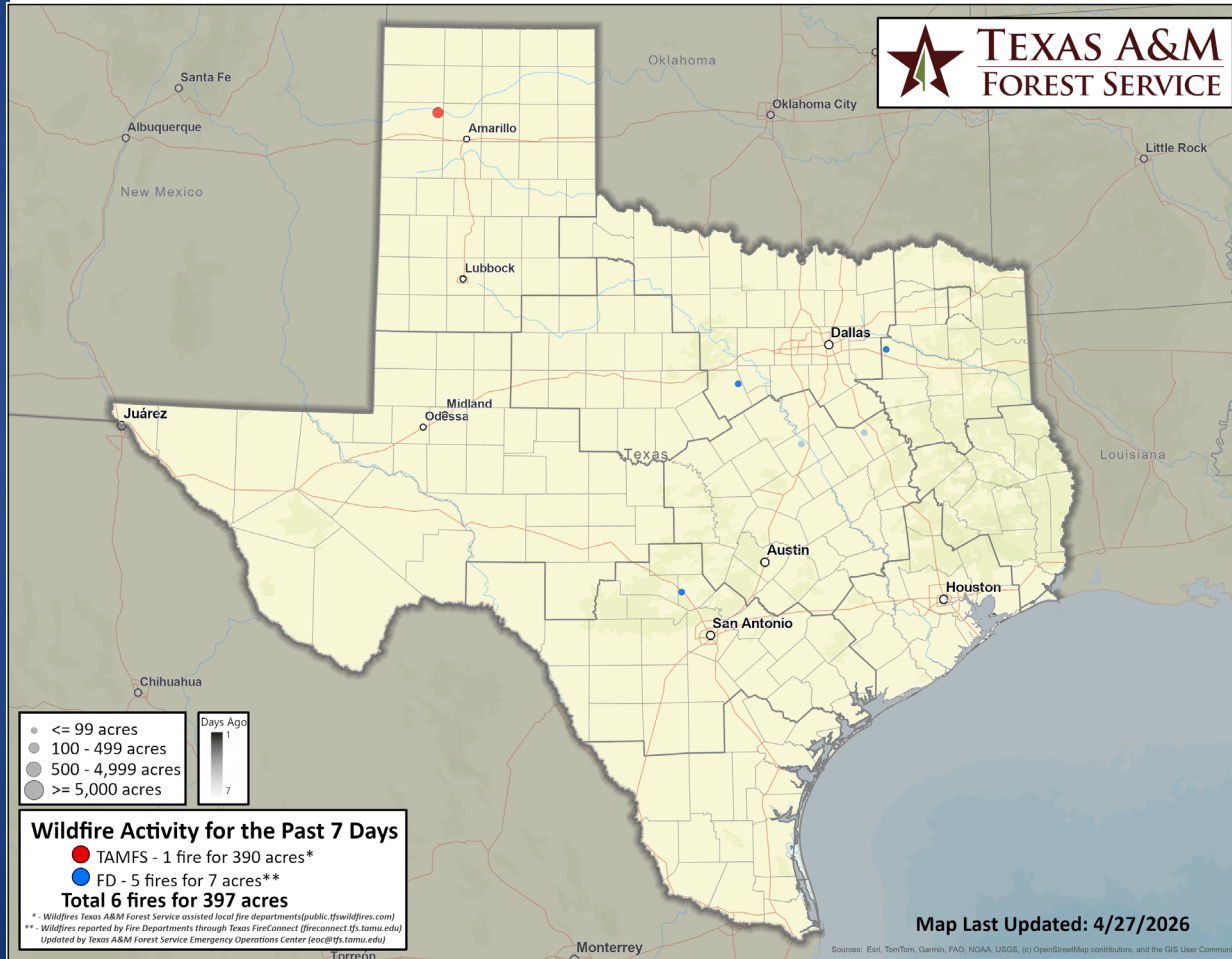


# Fire Weather Warnings/Watches/Statements

DATE	WARNING TYPE	LOCATION
04/26/26	Red Flag Warning	Armstrong, Bailey, Briscoe, Carson, Castro, Childress, Cochran, Collingsworth, Cottle, Crosby, Dallam, Deaf Smith, Dickens, Donley, Floyd, Garza, Gray, Hale, Hall, Hartley, Hemphill, Hockley, Hutchinson, Kent, King, Lamb, Lubbock, Lynn, Moore, Motley, Oldham, Parmer, Potter, Randall, Roberts, Stonewall, Swisher, Terry, Wheeler, and Yoakum Counties
04/26/26	Fire Weather Watch	Bailey, Briscoe, Castro, Cochran, Crosby, Dickens, Floyd, Garza, Hale, Hall, Hockley, Kent, Lamb, Lubbock, Lynn, Motley, Parmer, Swisher, Terry, and Yoakum Counties
04/27/26	Fire Danger Statement	Foard, Hardeman, Knox, and Wilbarger Counties
04/27/26	Fire Weather Watch	Culberson and Gaines Counties

# Fire Activity (\*Last 24 Hours)

Report of 658 (No Change) fires and 67,542 (No Change) acres have been burned this year. There are 102 (No Change) counties with burn bans. The Keetch–Byram Drought Index list contains 110 (+4) counties with an average over 400.



# Training

DATES		TITLE	COURSE	LOCATION
04/27/26	04/29/26	Intermediate Incident Command System for Expanding Incidents	G-300	Houston
04/27/26	04/29/26	Intermediate Incident Command System for Expanding Incidents	G-300	North Richland Hills
04/27/26	04/29/26	Intermediate Incident Command System for Expanding Incidents	G-300	Temple
04/27/26	04/28/26	Mass Fatalities Incident Response Course	G-386	Corpus Christi
04/27/26	04/30/26	Information Technology Service Unit Leader Training Course	ITSL	San Antonio

# Statewide Significant Events

DATES		LOCATION	EVENT
04/16/26	05/03/26	San Antonio	Fiesta San Antonio
04/25/26	04/29/26	Arlington	Texas Rangers Game